ALAMO REGIONAL MOBILITY AUTHORITY
TRAFFIC CONTROL SCHEMATIC
BLANCO ROAD

LIMITS: FROM WEST OAK ESTATES DRIVE TO BORGFELD DRIVE
C.S.J.: 0915-12-585
LENGTH: 3.22 MI

DESIGN SPEED: = 55 MPH MAINLANES
= 30 MPH CROSS STREET
TOTAL ROADWAY LENGTH = 16,913.30 FT. = 3.203 MI
TOTAL PROJECT LENGTH = 17,000.00 FT. = 3.219 MI
TOTAL PROJECT LENGTH = 16,995.00 FT. = 3.219 MI
CURRENT ADT: 7,700 (2021)
PROJECTED ADT: 11,900 (2041)
FUNCTIONAL CLASSIFICATION: SUBURBAN ARTERIAL
PROPOSED DESIGN STANDARDS (HYDRAULIC): TxDOT HYDRAULIC DESIGN MANUAL (2016)
PROPOSED DESIGN STANDARDS (ROADWAY): AASHTO (2004), AASHTO (2011) AND TxDOT ROADWAY DESIGN MANUAL (2014)
PROPOSED DESIGN STANDARDS (TRAFFIC): TMUTCD (2014, REV. 2) & APPLICABLE STANDARDS

END PROJECT
CSJ: 0915-12-585
BLANCO RD. STA. 379+50.00

BEGIN PROJECT
CSJ: 0915-12-585
BLANCO ROAD STA. 211+45.00

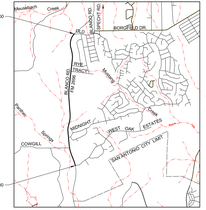

LOCATION MAP

IFB 2018-XXX

	CHAIRMAN
GAVINO RAMOS, JR.	VICE CHAIRMAN
JOHN MONTFORD	BOARD MEMBER
RAMIRO A. CAVAZOS	BOARD MEMBER
DAVID STARR	SECRETARY/TREASURER
LOU MILLER	BOARD MEMBER
BALTAZAR SIERRA, JR.	BOARD MEMBER

RECOMMENDED FOR LETTING:

DIRECTOR OF ENGINEERING
AND CONSTRUCTION

"NOT A BIDDING DOCUMENT"

PREPARED BY:

CRW ENGINEERING GROUP, LLC
TBPE FIRM #F-14786
TBPLS FIRM #10194400
3421 PAESANOS PKWY, STE 200
SAN ANTONIO, TEXAS 78231
(210) 494-5031
TEXAS REGISTERED ENGINEERING FIRM F-14786
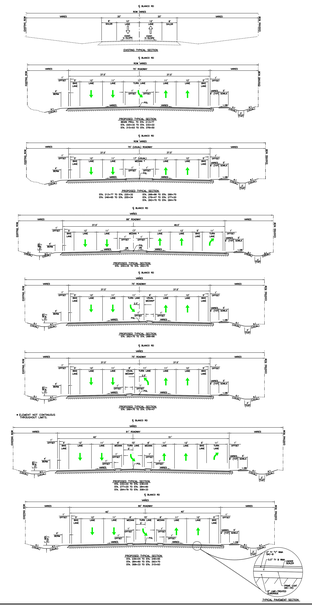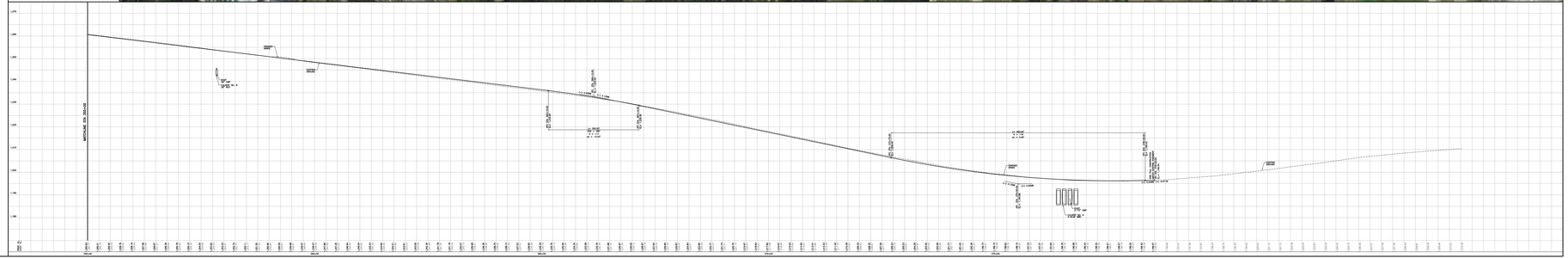
ROLL 6 OF 6