ALAMO REGIONAL MOBILITY AUTHORITY
TRAFFIC CONTROL SCHEMATIC
BLANCO ROAD

LIMITS: FROM WEST OAK ESTATES DRIVE TO BORGFELD DRIVE
C.S.J.: 0915-12-585
LENGTH: 3.22 MI

DESIGN SPEED: = 55 MPH MAINLANES
= 30 MPH CROSS STREET
TOTAL ROADWAY LENGTH = 16,913.30 FT. = 3.203 MI
TOTAL BRIDGE LENGTH = 0.00 FT. = 0.0000 MI.
TOTAL PROJECT LENGTH = 16,995.00 FT. = 3.219 MI
CURRENT ADT: 7,700 (2021)
PROJECTED ADT: 11,900 (2041)
FUNCTIONAL CLASSIFICATION: SUBURBAN ARTERIAL
PROPOSED DESIGN STANDARDS (HYDRAULIC): TxDOT HYDRAULIC DESIGN MANUAL (2016)
PROPOSED DESIGN STANDARDS (ROADWAY): AASHTO (2004), AASHTO (2011) AND TxDOT ROADWAY DESIGN MANUAL (2014)
PROPOSED DESIGN STANDARDS (TRAFFIC): TMUTCD (2014, REV. 2) & APPLICABLE STANDARDS

END PROJECT
CSJ: 0915-12-585
BLANCO RD. STA. 379+50.00

BEGIN PROJECT
CSJ: 0915-12-585
BLANCO ROAD STA. 211+45.00

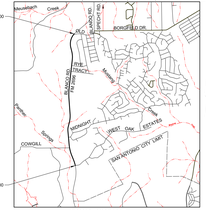

LOCATION MAP

IFB 2018-XXX

	CHAIRMAN
GAVINO RAMOS, JR.	VICE CHAIRMAN
JOHN MONTFORD	BOARD MEMBER
RAMIRO A. CAVAZOS	BOARD MEMBER
DAVID STARR	SECRETARY/TREASURER
LOU MILLER	BOARD MEMBER
BALTAZAR SURIA, JR.	BOARD MEMBER

RECOMMENDED FOR LETTING:

DIRECTOR OF ENGINEERING
AND MAINTENANCE

"NOT A BIDDING DOCUMENT"

PREPARED BY:

CRW ENGINEERING GROUP, LLC
TBPE FIRM #F-14786
TBPLS FIRM #10194400
14250 JONES MAPLE, SUITE 100
AUSTIN, TEXAS 78738
TEL (512) 346-7541 FAX (512) 346-7543
TEXAS REGISTERED ENGINEERING FIRM F-14786

ROLL 5 OF 6

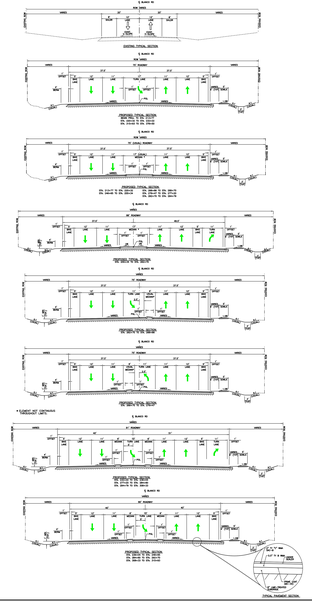

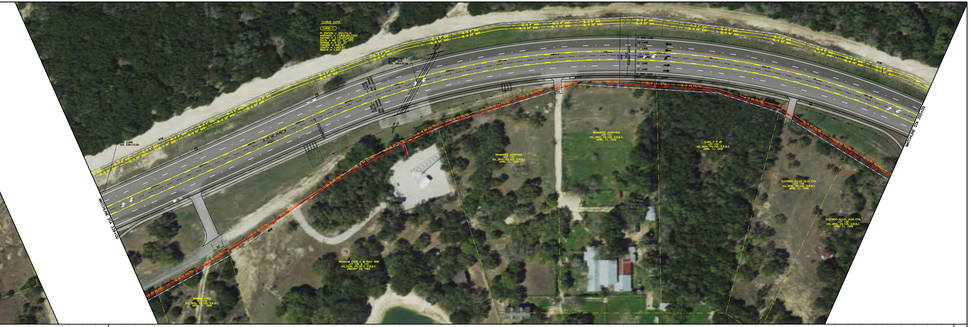

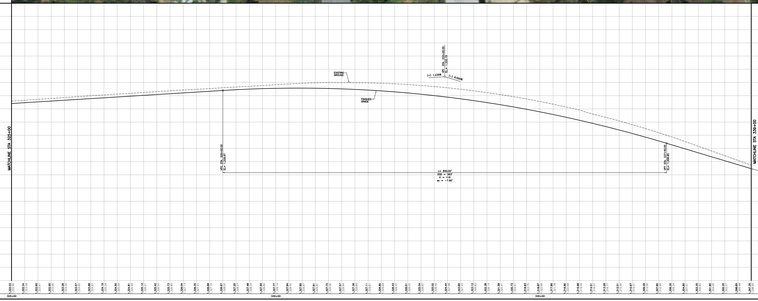

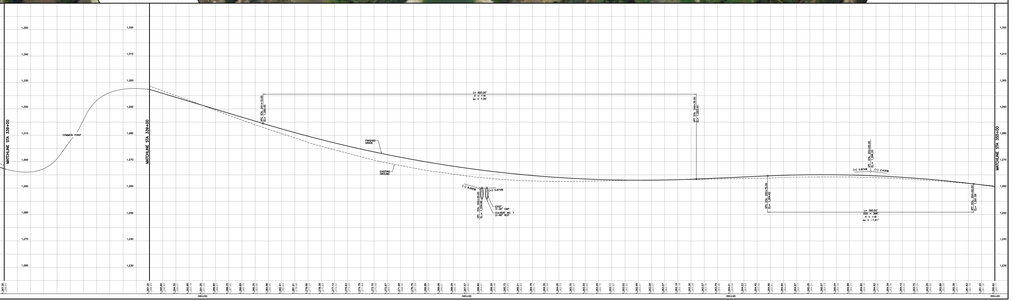

C:\Users\Public\Documents\Autodesk\Vault Client 2019\Projects\0915-12-585\Traffic Control Schematic\Traffic Control Schematic.dwg