PLOTTED ON: 1/13/2017

ALAMO RMA

Alamo Regional Mobility Authority

FOSTER ROAD PHASE III
BEXAR COUNTY

LIMITS: FROM FM 1346 (E HOUSTON ST)
TO IH 10 (IH 10 EB FRONTAGE)
LENGTH: 1.499 MILES TOTAL (7,917')

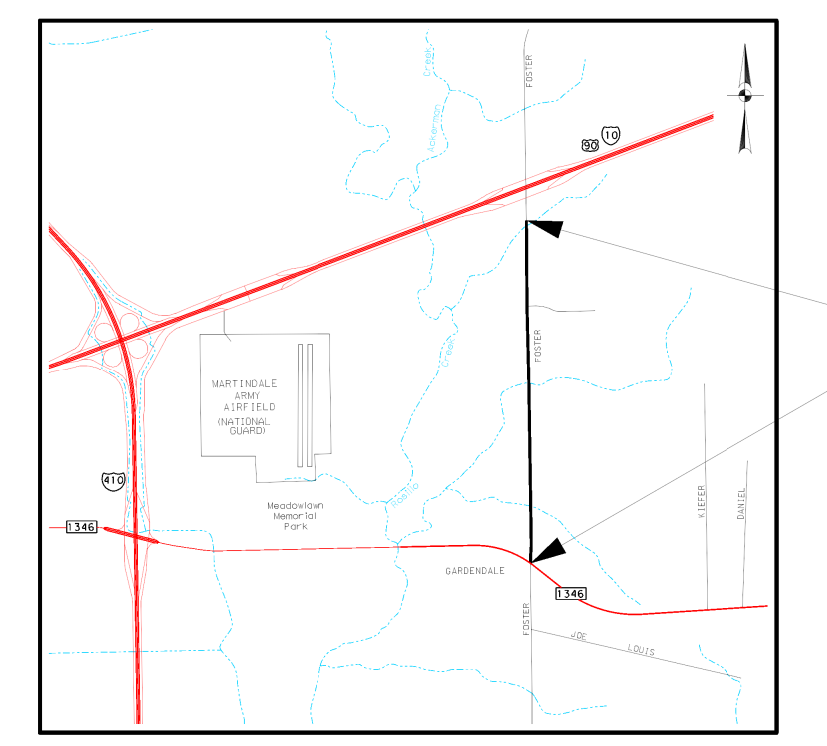

LOCATION MAP
N.T.S.

EXCEPTIONS: NONE
EQUATIONS: NONE
RR X-INGS: NONE

DESIGN SPEED = 45 MPH

ADT	YR 2016	YR 2036	YR 2046
FM 1346 TO IH 10	7762	14,019	18,840

FUNCTIONAL CLASSIFICATION: MINOR ARTERIAL

PROPOSED DESIGN STANDARDS (STRUCTURES): TXDOT HYDRAULIC DESIGN MANUAL, AASHTO LRFD BRIDGE DESIGN SPECIFICATION
PROPOSED DESIGN STANDARDS (ROADWAY): TXDOT ROADWAY DESIGN MANUAL, CHAPTER THREE (4R) CRITERIA
PROPOSED DESIGN STANDARDS (TRAFFIC): TMUTCD AND APPLICABLE STATE STANDARDS

DESIGN
INTERIM REVIEW ONLY
Document incomplete. Not intended for permit, bidding or construction.
Engineer: DAN THOMA
P.E. Serial No: 98622
Date: 1/13/2017

REVIEW AND APPROVAL
INTERIM REVIEW ONLY
Document incomplete. Not intended for permit, bidding or construction.
Engineer: JAMES A. LUTZ
P.E. Serial No: 84722
Date: 1/13/2017

DESIGN FILE NAME: P:\86\36\02\design\Exhibits\schematic\863602schematic01.dgn

PAPE DAWSON | muñoz

ALAMO REGIONAL MOBILITY AUTHORITY

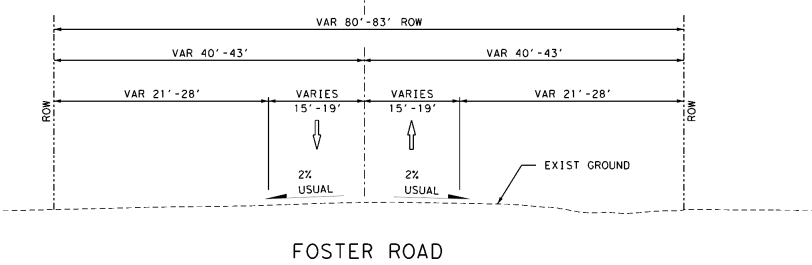

FOSTER ROAD
EXISTING TYPICAL SECTION
N.T.S.
STA 1005+00 TO STA 1022+50
STA 1038+25 TO STA 1084+17

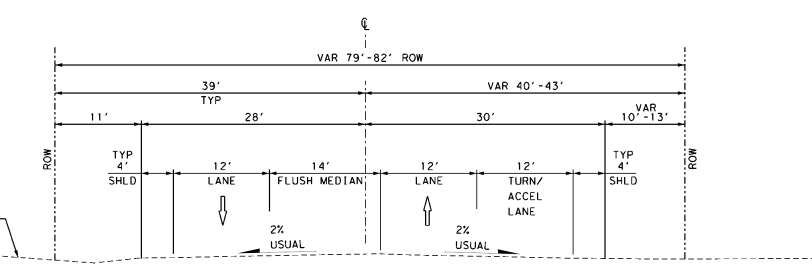

FOSTER ROAD
EXISTING TYPICAL SECTION
N.T.S.
STA 1022+50 TO STA 1038+25

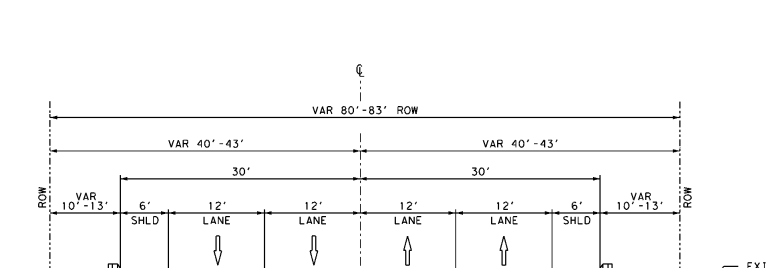

FOSTER ROAD
PROPOSED TYPICAL SECTION
N.T.S.
STA 1005+00 TO STA 1022+00
STA 1035+60 TO STA 1084+17

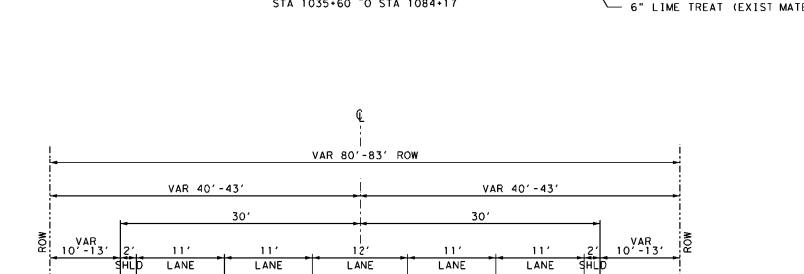

FOSTER ROAD
PROPOSED TYPICAL SECTION
N.T.S.
STA 1022+00 TO STA 1035+60