INFRASTRUCTURE SERVICES DEPARTMENT
PUBLIC WORKS DIVISION

"TDLR INSPECTION REQUIRED"
"TDLR NO. "
ADT (2005) = 14,400
ADT (2025) = 23,900

F.M. 2696
(BLANCO ROAD)

0.1 MI. S. OF GLADE CROSSING TO
0.2 MI. N. OF WEST OAK ESTATES
TxDOT CCSJ: 2708-01-022
DESIGN SPEED = 45 MPH

NELSON W. WOLFF	BEXAR COUNTY JUDGE
SERGIO "CHICO" RODRIGUEZ	COMMISSIONER PCT. 1
PAUL ELIZONDO	COMMISSIONER PCT. 2
LYLE LARSON	COMMISSIONER PCT. 3
TOMMY ADKISSON	COMMISSIONER PCT. 4
JOE ACEVES, P.E.	EXECUTIVE DIRECTOR OF INFRASTRUCTURE SERVICES
RENEE D. GREEN, P.E.	COUNTY ENGINEER

END PROJECT
STA 213+00.00

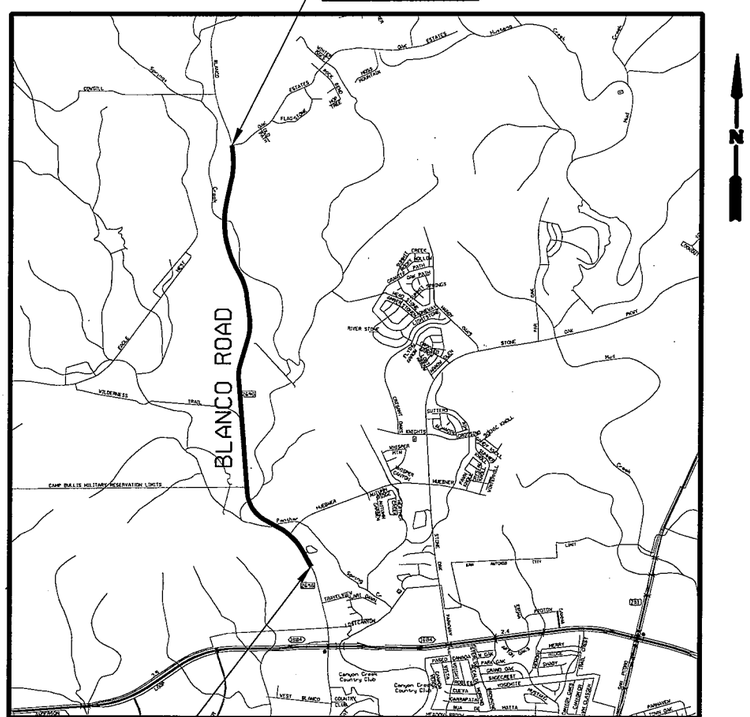

BEGIN PROJECT
STA 4+50.00

PREPARED BY:

CP&Y

Chiang, Patel & Yerby, Inc.

CROSS SECTIONS

pw:/Active Projects/BEX6102/8.00 Plans and Drawings/8.10 Cut Sheets/8.1.06 General/6102CSRDGY02.dgn
12/6/2007 7:55:20 AM

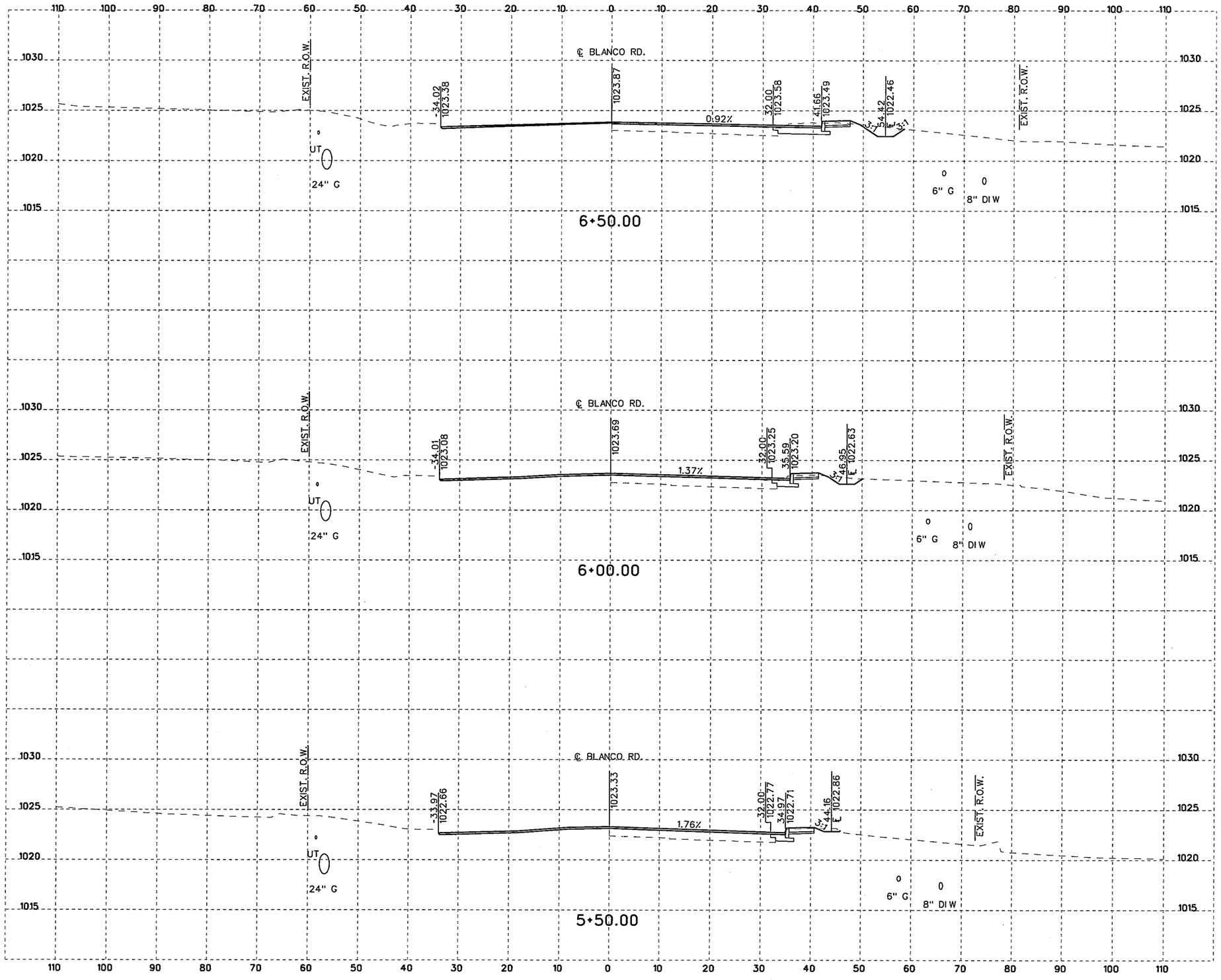

10 5 0 10 20
SCALE FEET
HORIZONTAL

10 2.5 0 5 10
SCALE FEET
VERTICAL

NOTES:

1. UTILITY LOCATIONS ARE APPROXIMATE AND ARE SHOWN FROM THE BEST INFORMATION PROVIDED BY THE UTILITY COMPANIES AT THE TIME PLANS WERE PREPARED. POSITION OF PROPOSED OR RELOCATED UTILITIES NOT REFLECTED IN CROSS SECTIONS.
2. CONTRACTOR SHALL NOTIFY UTILITY COMPANIES AND LOCATE UTILITIES A MINIMUM OF 48 HOURS BEFORE BEGINNING WORK IN A AREA.
3. CALL THE TEXAS STATE WIDE ONE CALL LOCATOR NUMBER 1-800-344-8377 48 HOURS BEFORE BEGINNING ANY EXCAVATION.

   DUE TO FEDERAL REGULATION TITLE 49, PART 192.181, CPS MUST MAINTAIN ACCESS TO GAS VALVES AT ALL TIMES. THE CONTRACTOR MUST PROTECT AND WORK AROUND ANY GAS VALVES THAT ARE IN THE PROJECT AREA.

   THE CONTRACTOR WILL BE RESPONSIBLE FOR PROTECTING ALL EXISTING UTILITIES ADJACENT TO THE WORK AREA.
4. SEE CROSS STREET PLAN AND PROFILE SHEETS AND INTERSECTION LAYOUT SHEETS FOR ADDITIONAL INFORMATION AT THE CROSS STREETS.
5. SEE DRIVEWAY SUMMARY, DRIVEWAY PROFILES, AND MISCELLANEOUS ROADWAY DETAILS FOR ADDITIONAL INFORMATION AT THE DRIVEWAYS.

THE SEAL APPEARING BELOW IS FOR ROADWAY ELEMENTS ONLY.

STATE OF TEXAS
JUSTIN M. CAIN
87653
LICENSED
PROFESSIONAL ENGINEER

11/4/07
P.E.

THE SEAL APPEARING BELOW IS FOR DRAINAGE ELEMENTS ONLY.

STATE OF TEXAS
DAVID R. WEGMANN
95949
LICENSED
PROFESSIONAL ENGINEER

PE
11/04/07

NO.	REVISION	BY	DATE

CP&Y Chiang, Patel & Yerby, Inc.

BEXAR COUNTY
PUBLIC WORKS DIVISION

F.M. 2696 (BLANCO ROAD)

CROSS SECTIONS

Designed: DDD	STATE	BEXAR COUNTY FILE NUMBER	PLAN SET NO.
Checked: JMC	TEXAS		2
Drawn: DDD	COUNTY		OF
Checked: JTA	BEXAR		153

pw:/Active Projects/BEX6102/8.00 Plans and Drawings/8.10 Cut Sheets/8.1.15 CrossSections/6102CSRDXSecSheetsB.dgn
11/4/2007 6:34:13 PM

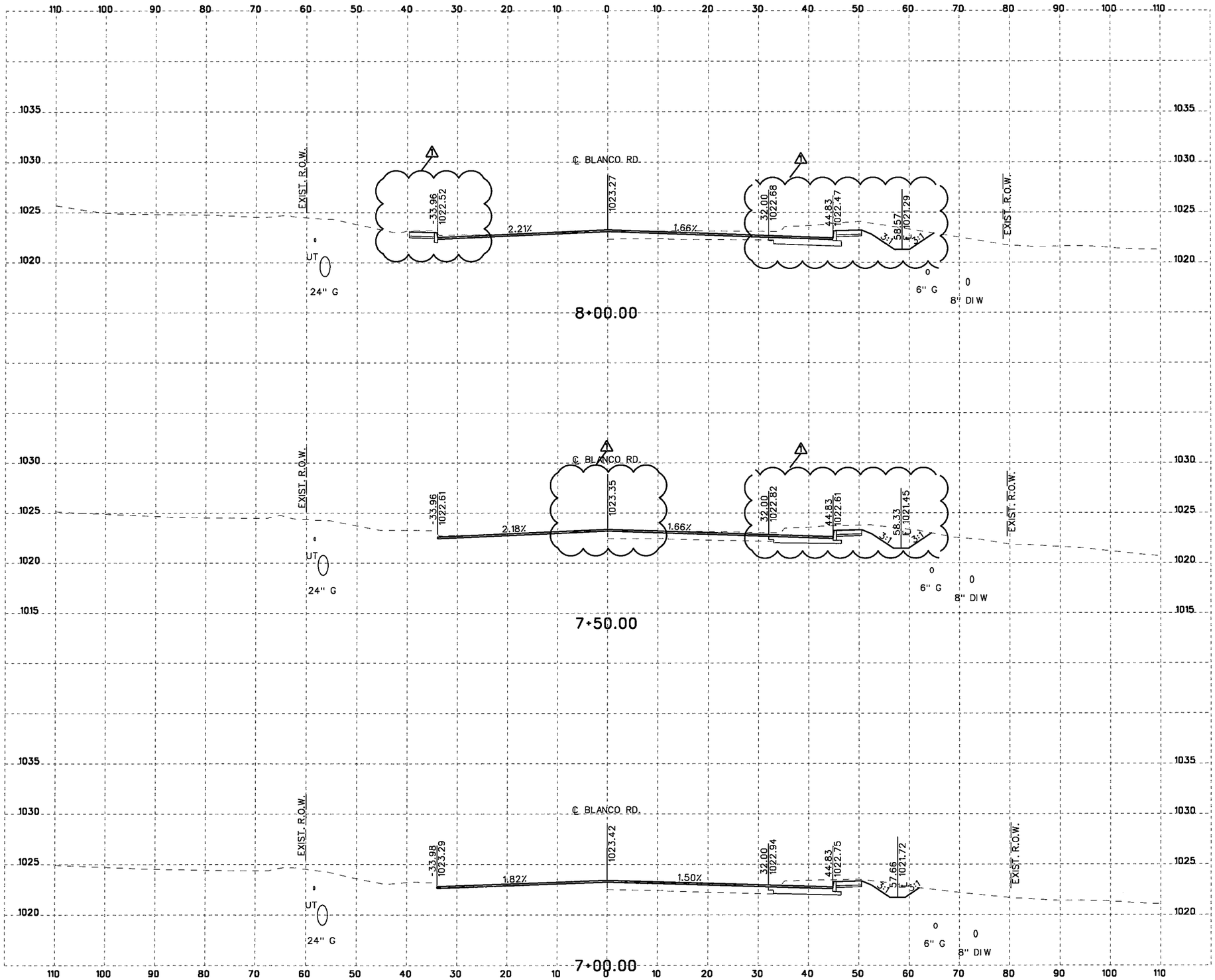

10 5 0 10 20
SCALE FEET
HORIZONTAL

10 2.5 0 5 10
SCALE FEET
VERTICAL

NOTES:

1. UTILITY LOCATIONS ARE APPROXIMATE AND ARE SHOWN FROM THE BEST INFORMATION PROVIDED BY THE UTILITY COMPANIES AT THE TIME PLANS WERE PREPARED. POSITION OF PROPOSED OR RELOCATED UTILITIES NOT REFLECTED IN CROSS SECTIONS.
2. CONTRACTOR SHALL NOTIFY UTILITY COMPANIES AND LOCATE UTILITIES A MINIMUM OF 48 HOURS BEFORE BEGINNING WORK IN A AREA.
3. CALL THE TEXAS STATE WIDE ONE CALL LOCATOR NUMBER 1-800-344-8377 48 HOURS BEFORE BEGINNING ANY EXCAVATION.

   DUE TO FEDERAL REGULATION TITLE 49, PART 192.181, CPS MUST MAINTAIN ACCESS TO GAS VALVES AT ALL TIMES. THE CONTRACTOR MUST PROTECT AND WORK AROUND ANY GAS VALVES THAT ARE IN THE PROJECT AREA.

   THE CONTRACTOR WILL BE RESPONSIBLE FOR PROTECTING ALL EXISTING UTILITIES ADJACENT TO THE WORK AREA.
4. SEE CROSS STREET PLAN AND PROFILE SHEETS AND INTERSECTION LAYOUT SHEETS FOR ADDITIONAL INFORMATION AT THE CROSS STREETS.
5. SEE DRIVEWAY SUMMARY, DRIVEWAY PROFILES, AND MISCELLANEOUS ROADWAY DETAILS FOR ADDITIONAL INFORMATION AT THE DRIVEWAYS.

THE SEAL APPEARING BELOW IS FOR ROADWAY ELEMENTS ONLY.

STATE OF TEXAS
REGINALD FOUNTAIN
97328
LICENSED
PROFESSIONAL ENGINEER

Reginald Fountain, P.E.
4/1/10

NO.	REVISION	BY	DATE
1	MODIFICATIONS TO ELEVATIONS	RTF	03-10

CP&Y Chiang, Patel & Yerby, Inc.

BEXAR COUNTY
PUBLIC WORKS DIVISION

F.M. 2696 (BLANCO ROAD)

CROSS SECTIONS

Designed: DDD	STATE	BEXAR COUNTY FILE NUMBER	PLAN SET NO.
Checked: JMC	TEXAS		3
Drawn: DDD	COUNTY		OF
Checked: JTA	BEXAR		153

pw:/Active Projects/BEX6102/8.00 Plans and Drawings/8.10 Cut Sheets/8.115 CrossSections/6102CSROXSecSheets8.dgn
12/28/2010 9:44:14 AM

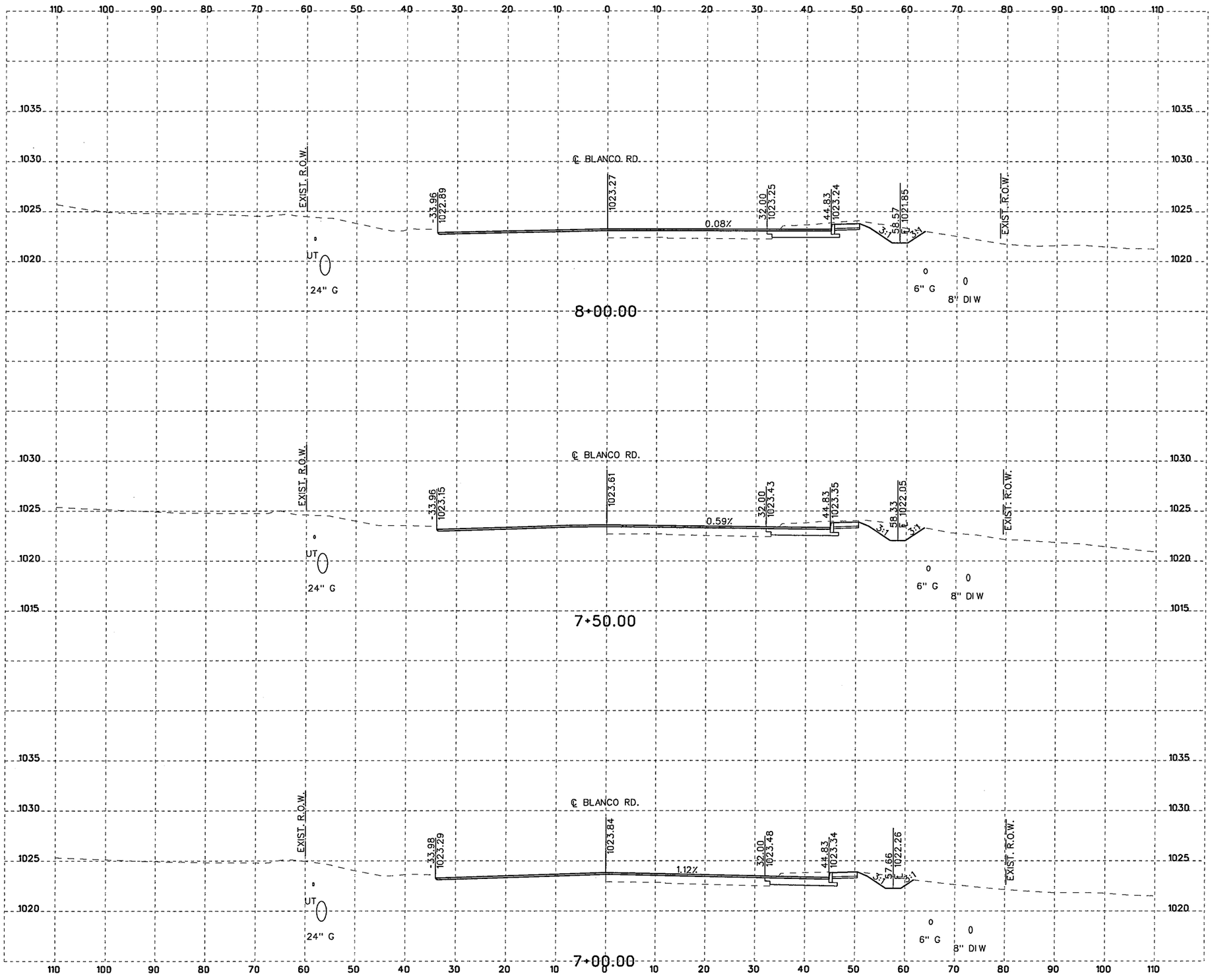

10 5 0 10 20
SCALE FEET
HORIZONTAL

10 2.5 0 5 10
SCALE FEET
VERTICAL

NOTES:

1. UTILITY LOCATIONS ARE APPROXIMATE AND ARE SHOWN FROM THE BEST INFORMATION PROVIDED BY THE UTILITY COMPANIES AT THE TIME PLANS WERE PREPARED. POSITION OF PROPOSED OR RELOCATED UTILITIES NOT REFLECTED IN CROSS SECTIONS.
2. CONTRACTOR SHALL NOTIFY UTILITY COMPANIES AND LOCATE UTILITIES A MINIMUM OF 48 HOURS BEFORE BEGINNING WORK IN A AREA.
3. CALL THE TEXAS STATE WIDE ONE CALL LOCATOR NUMBER 1-800-344-8377 48 HOURS BEFORE BEGINNING ANY EXCAVATION.

   DUE TO FEDERAL REGULATION TITLE 49, PART 192.181, CPS MUST MAINTAIN ACCESS TO GAS VALVES AT ALL TIMES. THE CONTRACTOR MUST PROTECT AND WORK AROUND ANY GAS VALVES THAT ARE IN THE PROJECT AREA.

   THE CONTRACTOR WILL BE RESPONSIBLE FOR PROTECTING ALL EXISTING UTILITIES ADJACENT TO THE WORK AREA.
4. SEE CROSS STREET PLAN AND PROFILE SHEETS AND INTERSECTION LAYOUT SHEETS FOR ADDITIONAL INFORMATION AT THE CROSS STREETS.
5. SEE DRIVEWAY SUMMARY, DRIVEWAY PROFILES, AND MISCELLANEOUS ROADWAY DETAILS FOR ADDITIONAL INFORMATION AT THE DRIVEWAYS.

THE SEAL APPEARING BELOW IS FOR ROADWAY ELEMENTS ONLY.

STATE OF TEXAS
JUSTIN M. CAIN
87653
LICENSED
PROFESSIONAL ENGINEER

11/4/07

THE SEAL APPEARING BELOW IS FOR DRAINAGE ELEMENTS ONLY.

STATE OF TEXAS
DAVID R. WEGMANN
95949
LICENSED
PROFESSIONAL ENGINEER

11/04/07

NO.	REVISION	BY	DATE

CP&Y Chiang, Patel & Yerby, Inc.

BEXAR COUNTY
PUBLIC WORKS DIVISION

F.M. 2696 (BLANCO ROAD)

CROSS SECTIONS

Designed: DDD	STATE	BEXAR COUNTY FILE NUMBER	PLAN SET NO.
Checked: JMC	TEXAS		3
Drawn: DDD	COUNTY		OF
Checked: JTA	BEXAR		153

pw:/Active Projects/BEX6102/8.00 Plans and Drawings/8.10 Cut Sheets/8.1.15 CrossSections/6102CSROXSecSheetsB.dgn
11/4/2007 6:34:13 PM

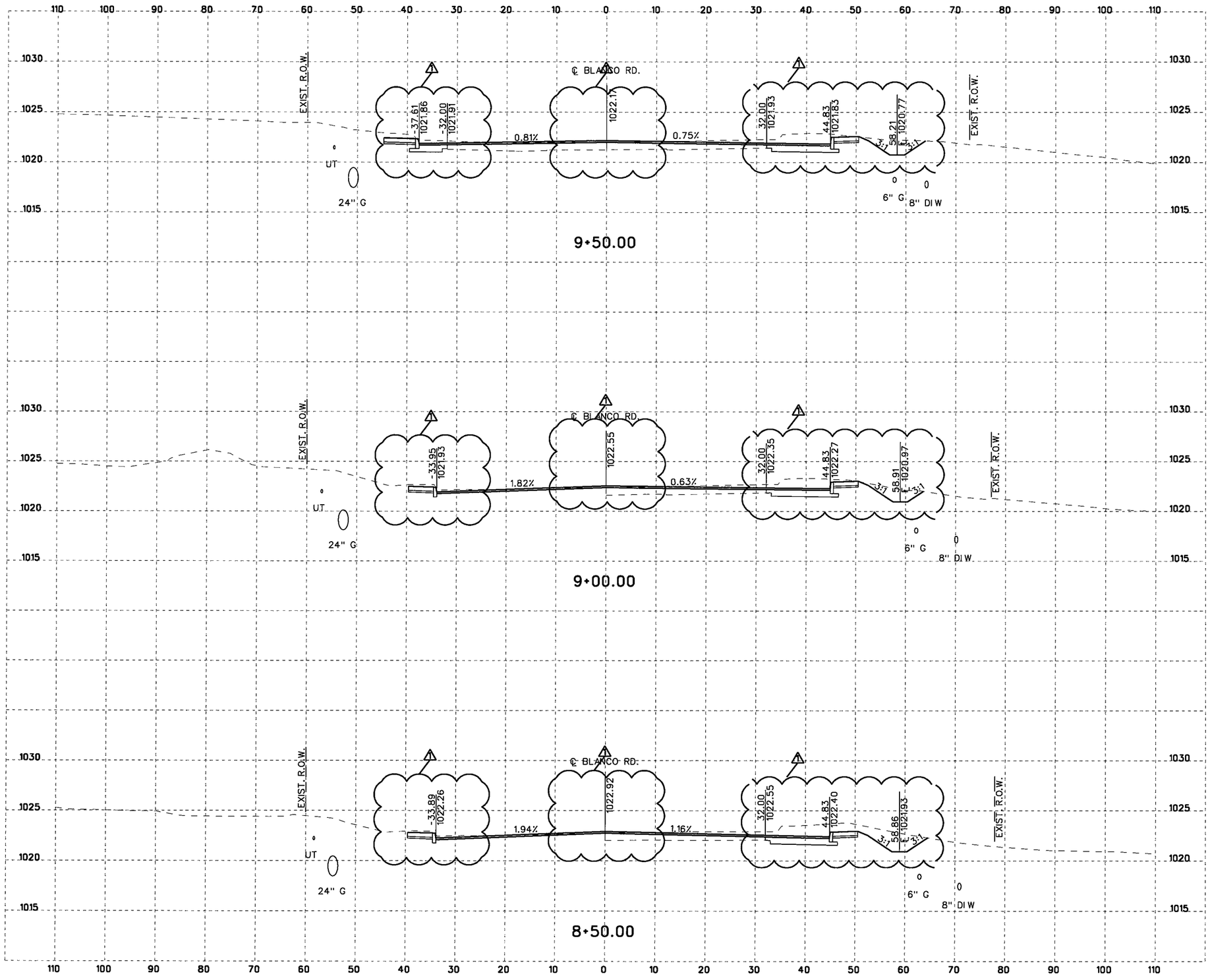

10 5 0 10 20
SCALE FEET
HORIZONTAL

10 2.5 0 5 10
SCALE FEET
VERTICAL

NOTES:

1. UTILITY LOCATIONS ARE APPROXIMATE AND ARE SHOWN FROM THE BEST INFORMATION PROVIDED BY THE UTILITY COMPANIES AT THE TIME PLANS WERE PREPARED. POSITION OF PROPOSED OR RELOCATED UTILITIES NOT REFLECTED IN CROSS SECTIONS.
2. CONTRACTOR SHALL NOTIFY UTILITY COMPANIES AND LOCATE UTILITIES A MINIMUM OF 48 HOURS BEFORE BEGINNING WORK IN A AREA.
3. CALL THE TEXAS STATE WIDE ONE CALL LOCATOR NUMBER 1-800-344-8377 48 HOURS BEFORE BEGINNING ANY EXCAVATION.

   DUE TO FEDERAL REGULATION TITLE 49, PART 192.181, CPS MUST MAINTAIN ACCESS TO GAS VALVES AT ALL TIMES. THE CONTRACTOR MUST PROTECT AND WORK AROUND ANY GAS VALVES THAT ARE IN THE PROJECT AREA.

   THE CONTRACTOR WILL BE RESPONSIBLE FOR PROTECTING ALL EXISTING UTILITIES ADJACENT TO THE WORK AREA.
4. SEE CROSS STREET PLAN AND PROFILE SHEETS AND INTERSECTION LAYOUT SHEETS FOR ADDITIONAL INFORMATION AT THE CROSS STREETS.
5. SEE DRIVEWAY SUMMARY, DRIVEWAY PROFILES, AND MISCELLANEOUS ROADWAY DETAILS FOR ADDITIONAL INFORMATION AT THE DRIVEWAYS.

THE SEAL APPEARING BELOW IS FOR ROADWAY ELEMENTS ONLY.

STATE OF TEXAS
REGINALD FOUNTAIN
97328
LICENSED PROFESSIONAL ENGINEER

Reginald Fountain, P.E.
4/1/10

NO.	REVISION	BY	DATE
1	MODIFICATIONS TO ELEVATIONS	RTF	03-10

CP&Y Chiang, Patel & Yerby, Inc.

BEXAR COUNTY
PUBLIC WORKS DIVISION

F.M. 2696 (BLANCO ROAD)

CROSS SECTIONS

Designed: DDD	STATE	BEXAR COUNTY FILE NUMBER	PLAN SET NO.
Checked: JMC	TEXAS		4
Drawn: DDD	COUNTY		OF
Checked: JTA	BEXAR		153

pw:/Active Projects/BEX6102/8.00 Plans and Drawings/8.10 Cut Sheets/8.1.15 CrossSections/6102CSRDXSecSheets8.dgn
12/28/2010 9:44:37 AM

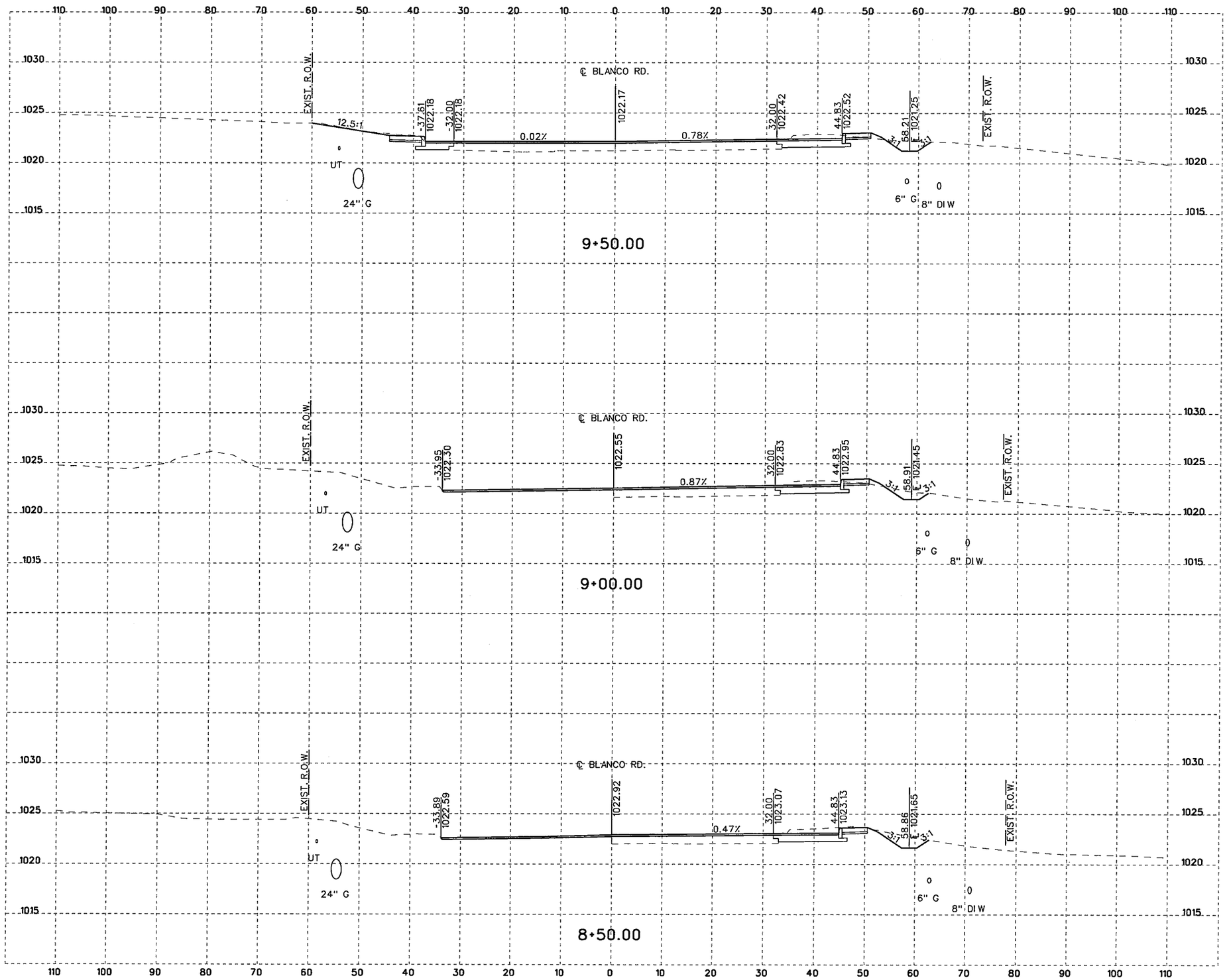

10 5 0 10 20
SCALE FEET
HORIZONTAL

10 2.5 0 5 10
SCALE FEET
VERTICAL

NOTES:

1. UTILITY LOCATIONS ARE APPROXIMATE AND ARE SHOWN FROM THE BEST INFORMATION PROVIDED BY THE UTILITY COMPANIES AT THE TIME PLANS WERE PREPARED. POSITION OF PROPOSED OR RELOCATED UTILITIES NOT REFLECTED IN CROSS SECTIONS.
2. CONTRACTOR SHALL NOTIFY UTILITY COMPANIES AND LOCATE UTILITIES A MINIMUM OF 48 HOURS BEFORE BEGINNING WORK IN A AREA.
3. CALL THE TEXAS STATE WIDE ONE CALL LOCATOR NUMBER 1-800-344-8377 48 HOURS BEFORE BEGINNING ANY EXCAVATION.

   DUE TO FEDERAL REGULATION TITLE 49, PART 192.181, CPS MUST MAINTAIN ACCESS TO GAS VALVES AT ALL TIMES. THE CONTRACTOR MUST PROTECT AND WORK AROUND ANY GAS VALVES THAT ARE IN THE PROJECT AREA.

   THE CONTRACTOR WILL BE RESPONSIBLE FOR PROTECTING ALL EXISTING UTILITIES ADJACENT TO THE WORK AREA.
4. SEE CROSS STREET PLAN AND PROFILE SHEETS AND INTERSECTION LAYOUT SHEETS FOR ADDITIONAL INFORMATION AT THE CROSS STREETS.
5. SEE DRIVEWAY SUMMARY, DRIVEWAY PROFILES, AND MISCELLANEOUS ROADWAY DETAILS FOR ADDITIONAL INFORMATION AT THE DRIVEWAYS.

THE SEAL APPEARING BELOW IS FOR ROADWAY ELEMENTS ONLY.

STATE OF TEXAS
JUSTIN M. CAIN
87653
LICENSED
PROFESSIONAL ENGINEER

P.E.
11/4/07

THE SEAL APPEARING BELOW IS FOR DRAINAGE ELEMENTS ONLY.

STATE OF TEXAS
DAVID R. WEGMANN
95949
LICENSED
PROFESSIONAL ENGINEER

P.E.
11/04/07

NO.	REVISION	BY	DATE

CP&Y Chiang, Patel & Yerby, Inc.

BEXAR COUNTY
PUBLIC WORKS DIVISION

F.M. 2696 (BLANCO ROAD)

CROSS SECTIONS

Designed: DDD	STATE		BEXAR COUNTY FILE NUMBER	PLAN SET NO.
Checked: JMC	TEXAS			4
Drawn: DDD	COUNTY			OF
Checked: JTA	BEXAR			153

pw:/Active Projects/BEX6102/8.00 Plans and Drawings/8.10 Cut Sheets/8.1.15 CrossSections/6102CSROUXSecSheets8.dgn
11/4/2007 6:34:13 PM

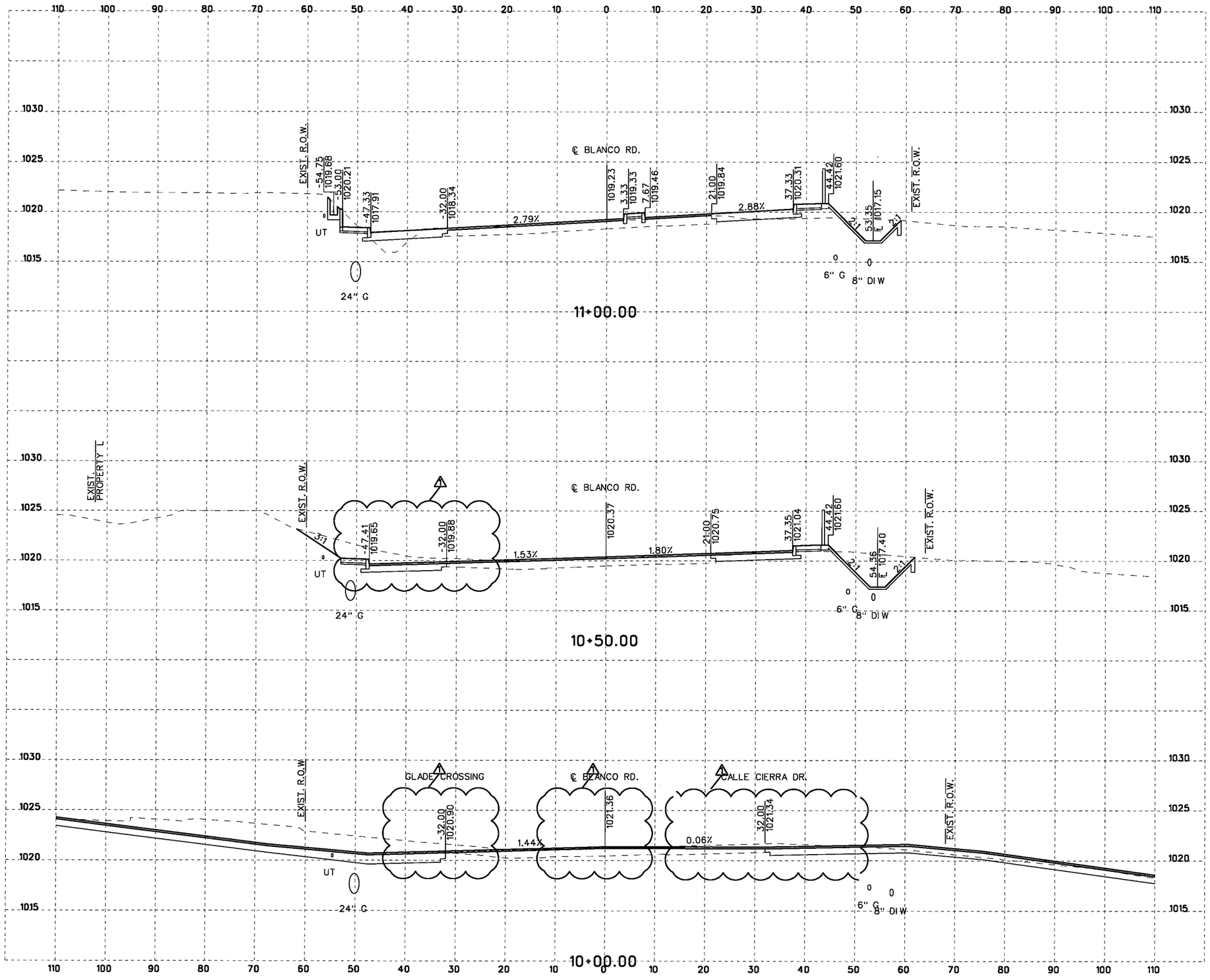

10 5 0 10 20
SCALE FEET
HORIZONTAL

10 2.5 0 5 10
SCALE FEET
VERTICAL

NOTES:

1. UTILITY LOCATIONS ARE APPROXIMATE AND ARE SHOWN FROM THE BEST INFORMATION PROVIDED BY THE UTILITY COMPANIES AT THE TIME PLANS WERE PREPARED. POSITION OF PROPOSED OR RELOCATED UTILITIES NOT REFLECTED IN CROSS SECTIONS.
2. CONTRACTOR SHALL NOTIFY UTILITY COMPANIES AND LOCATE UTILITIES A MINIMUM OF 48 HOURS BEFORE BEGINNING WORK IN A AREA.
3. CALL THE TEXAS STATE WIDE ONE CALL LOCATOR NUMBER 1-800-344-8377 48 HOURS BEFORE BEGINNING ANY EXCAVATION.

   DUE TO FEDERAL REGULATION TITLE 49, PART 192.181, CPS MUST MAINTAIN ACCESS TO GAS VALVES AT ALL TIMES. THE CONTRACTOR MUST PROTECT AND WORK AROUND ANY GAS VALVES THAT ARE IN THE PROJECT AREA.

   THE CONTRACTOR WILL BE RESPONSIBLE FOR PROTECTING ALL EXISTING UTILITIES ADJACENT TO THE WORK AREA.
4. SEE CROSS STREET PLAN AND PROFILE SHEETS AND INTERSECTION LAYOUT SHEETS FOR ADDITIONAL INFORMATION AT THE CROSS STREETS.
5. SEE DRIVEWAY SUMMARY, DRIVEWAY PROFILES, AND MISCELLANEOUS ROADWAY DETAILS FOR ADDITIONAL INFORMATION AT THE DRIVEWAYS.

THE SEAL APPEARING BELOW IS FOR ROADWAY ELEMENTS ONLY.

STATE OF TEXAS
REGINALD FOUNTAIN
97328
LICENSED
PROFESSIONAL ENGINEER

Reginald Fountain, P.E.
4/1/10

NO.	REVISION	BY	DATE
1	MODIFICATIONS TO ELEVATIONS	RTF	03-10

CP&Y Chiang, Patel & Yerby, Inc.

BEXAR COUNTY
PUBLIC WORKS DIVISION

F.M. 2696 (BLANCO ROAD)

CROSS SECTIONS

Designed: DDD	STATE	BEXAR COUNTY FILE NUMBER	PLAN SET NO.	
Checked: JMC	TEXAS		5	
Drawn: DDD	COUNTY		OF	
Checked: JTA	BEXAR		153	

pw:/Active Projects/BEX6102/8.00 Plans and Drawings/8.10 Cut Sheets/8.1.15 CrossSections/6102CSROXSecSheetsB.dgn
12/28/2010 9:44:53 AM

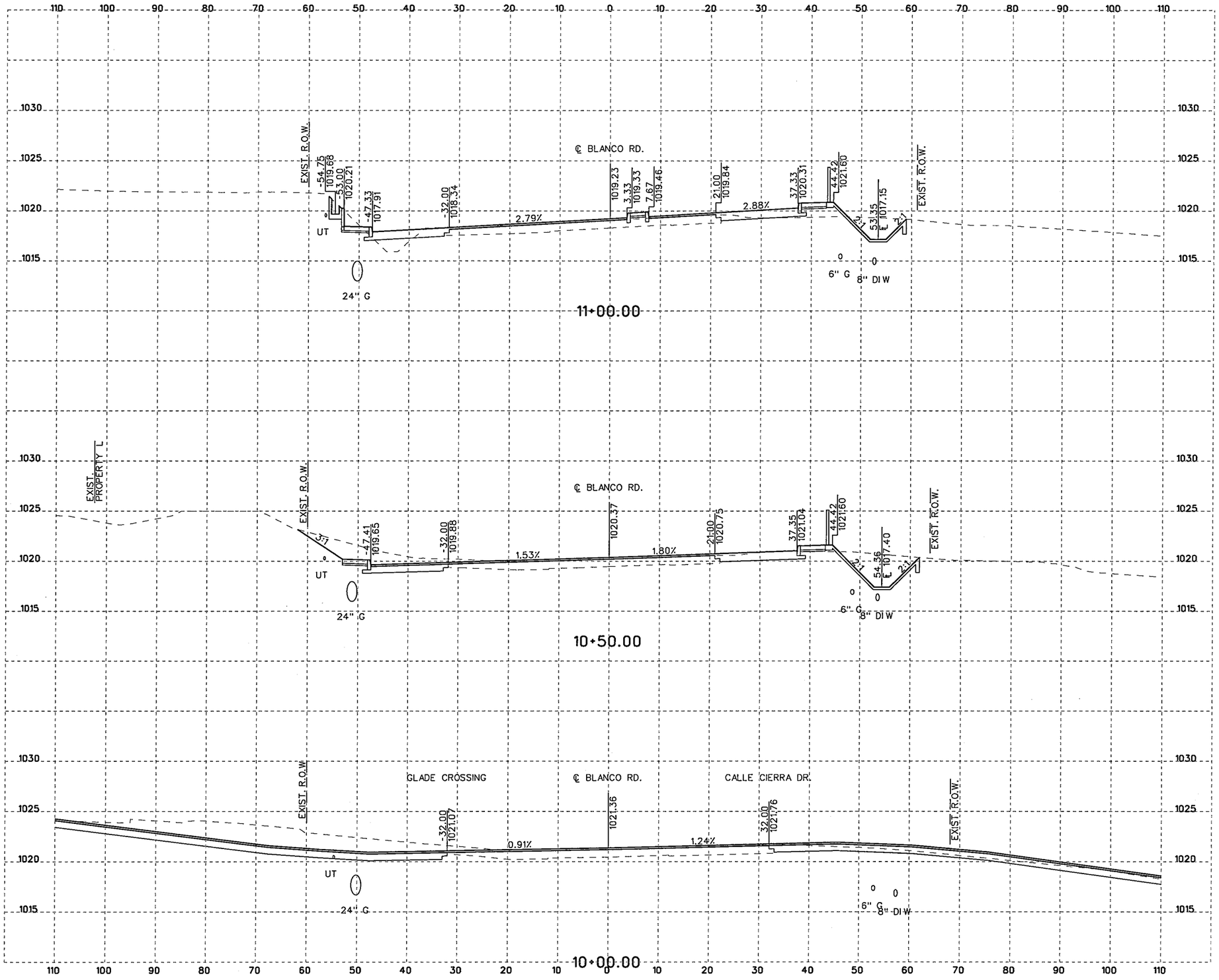

SCALE 10 5 0 10 20 FEET
HORIZONTAL

SCALE 10 2.5 0 5 10 FEET
VERTICAL

NOTES:

1. UTILITY LOCATIONS ARE APPROXIMATE AND ARE SHOWN FROM THE BEST INFORMATION PROVIDED BY THE UTILITY COMPANIES AT THE TIME PLANS WERE PREPARED. POSITION OF PROPOSED OR RELOCATED UTILITIES NOT REFLECTED IN CROSS SECTIONS.
2. CONTRACTOR SHALL NOTIFY UTILITY COMPANIES AND LOCATE UTILITIES A MINIMUM OF 48 HOURS BEFORE BEGINNING WORK IN A AREA.
3. CALL THE TEXAS STATE WIDE ONE CALL LOCATOR NUMBER 1-800-344-8377 48 HOURS BEFORE BEGINNING ANY EXCAVATION.

   DUE TO FEDERAL REGULATION TITLE 49, PART 192.181, CPS MUST MAINTAIN ACCESS TO GAS VALVES AT ALL TIMES. THE CONTRACTOR MUST PROTECT AND WORK AROUND ANY GAS VALVES THAT ARE IN THE PROJECT AREA.

   THE CONTRACTOR WILL BE RESPONSIBLE FOR PROTECTING ALL EXISTING UTILITIES ADJACENT TO THE WORK AREA.
4. SEE CROSS STREET PLAN AND PROFILE SHEETS AND INTERSECTION LAYOUT SHEETS FOR ADDITIONAL INFORMATION AT THE CROSS STREETS.
5. SEE DRIVEWAY SUMMARY, DRIVEWAY PROFILES, AND MISCELLANEOUS ROADWAY DETAILS FOR ADDITIONAL INFORMATION AT THE DRIVEWAYS.

THE SEAL APPEARING BELOW IS FOR ROADWAY ELEMENTS ONLY.

STATE OF TEXAS
JUSTIN M. CAIN
87653
LICENSED
PROFESSIONAL ENGINEER

11/4/07
, P.E.

THE SEAL APPEARING BELOW IS FOR DRAINAGE ELEMENTS ONLY.

STATE OF TEXAS
DAVID R. WEGMANN
95949
LICENSED
PROFESSIONAL ENGINEER

PE
11/04/07

NO.	REVISION	BY	DATE

CP&Y Chiang, Patel & Yerby, Inc.

BEXAR COUNTY
PUBLIC WORKS DIVISION

F.M. 2696 (BLANCO ROAD)

CROSS SECTIONS

Designed: DDD	STATE	BEXAR COUNTY FILE NUMBER	PLAN SET NO.
Checked: JMC	TEXAS		5
Drawn: DDD	COUNTY		OF
Checked: JTA	BEXAR		153

pw:/Active Projects/BEX6102/8.00 Plans and Drawings/8.10 Cut Sheets/8.1.15 CrossSections/6102CSR0XSecSheetsB.dgn
11/4/2007 6:34:14 PM

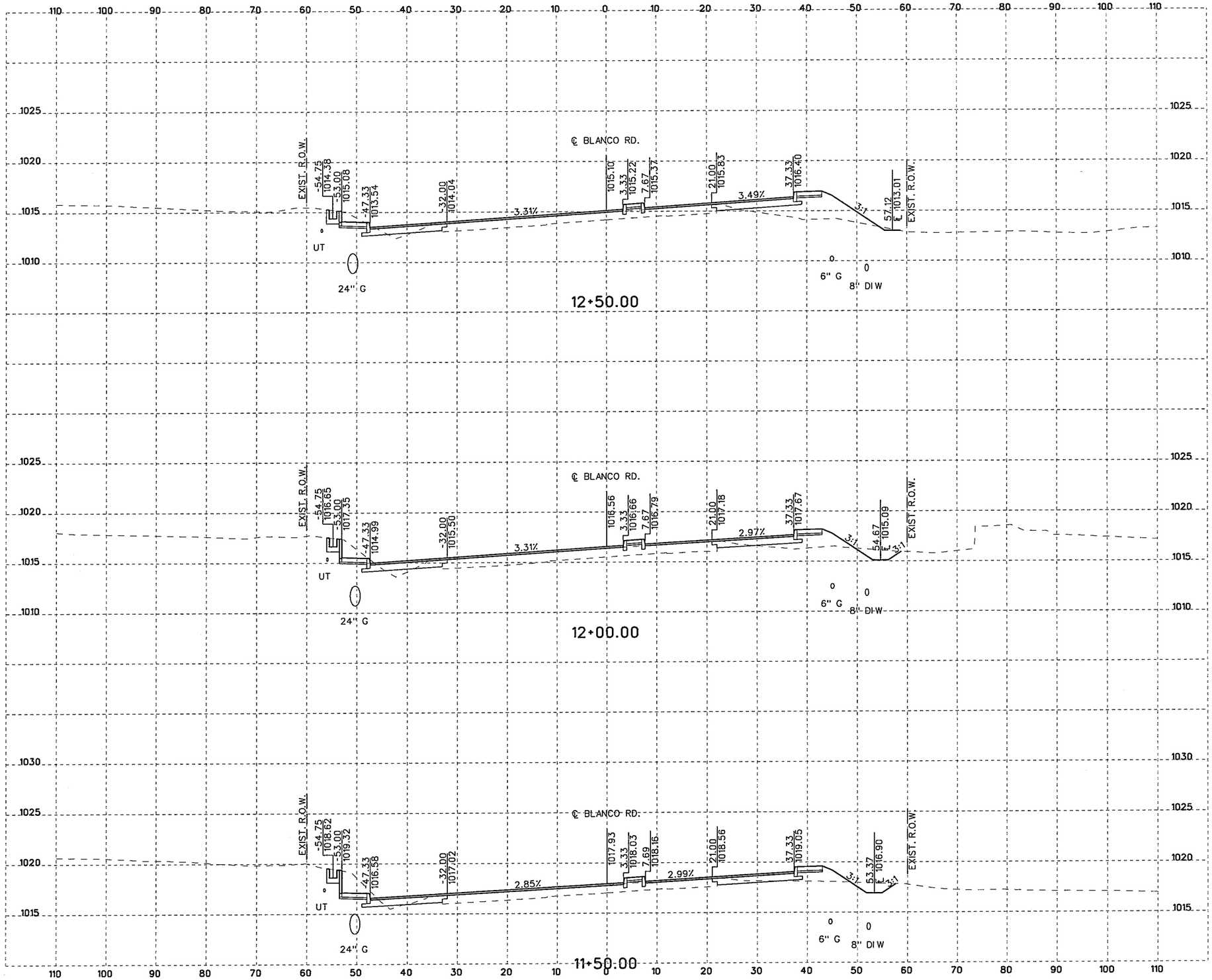

10 5 0 10 20
SCALE FEET
HORIZONTAL

10 2.5 0 5 10
SCALE FEET
VERTICAL

NOTES:

1. UTILITY LOCATIONS ARE APPROXIMATE AND ARE SHOWN FROM THE BEST INFORMATION PROVIDED BY THE UTILITY COMPANIES AT THE TIME PLANS WERE PREPARED. POSITION OF PROPOSED OR RELOCATED UTILITIES NOT REFLECTED IN CROSS SECTIONS.
2. CONTRACTOR SHALL NOTIFY UTILITY COMPANIES AND LOCATE UTILITIES A MINIMUM OF 48 HOURS BEFORE BEGINNING WORK IN A AREA.
3. CALL THE TEXAS STATE WIDE ONE CALL LOCATOR NUMBER 1-800-344-8377 48 HOURS BEFORE BEGINNING ANY EXCAVATION.

   DUE TO FEDERAL REGULATION TITLE 49, PART 192.181, CPS MUST MAINTAIN ACCESS TO GAS VALVES AT ALL TIMES. THE CONTRACTOR MUST PROTECT AND WORK AROUND ANY GAS VALVES THAT ARE IN THE PROJECT AREA.

   THE CONTRACTOR WILL BE RESPONSIBLE FOR PROTECTING ALL EXISTING UTILITIES ADJACENT TO THE WORK AREA.
4. SEE CROSS STREET PLAN AND PROFILE SHEETS AND INTERSECTION LAYOUT SHEETS FOR ADDITIONAL INFORMATION AT THE CROSS STREETS.
5. SEE DRIVEWAY SUMMARY, DRIVEWAY PROFILES, AND MISCELLANEOUS ROADWAY DETAILS FOR ADDITIONAL INFORMATION AT THE DRIVEWAYS.

THE SEAL APPEARING BELOW IS FOR ROADWAY ELEMENTS ONLY.

STATE OF TEXAS
JUSTIN M. CAIN
87653
LICENSED
PROFESSIONAL ENGINEER

11/4/07
J.M. Cain, P.E.

THE SEAL APPEARING BELOW IS FOR DRAINAGE ELEMENTS ONLY.

STATE OF TEXAS
DAVID R. WEGMANN
95949
LICENSED
PROFESSIONAL ENGINEER

David R. Wegmann PE
11/04/07

NO.	REVISION	BY	DATE

CP&Y Chiang, Patel & Yerby, Inc.

BEXAR COUNTY
PUBLIC WORKS DIVISION

F.M. 2696 (BLANCO ROAD)

CROSS SECTIONS

Designed: DDD	STATE	BEXAR COUNTY FILE NUMBER	PLAN SET NO.	
Checked: JMC	TEXAS		6	
Drawn: DDD	COUNTY		OF	
Checked: JTA	BEXAR		153	

pw:/Active Projects/BEX6102/8.00 Plans and Drawings/8.10 Cut Sheets/8.1.15 CrossSections/6102CSRDXSecSheets8.dgn
11/4/2007 6:34:14 PM

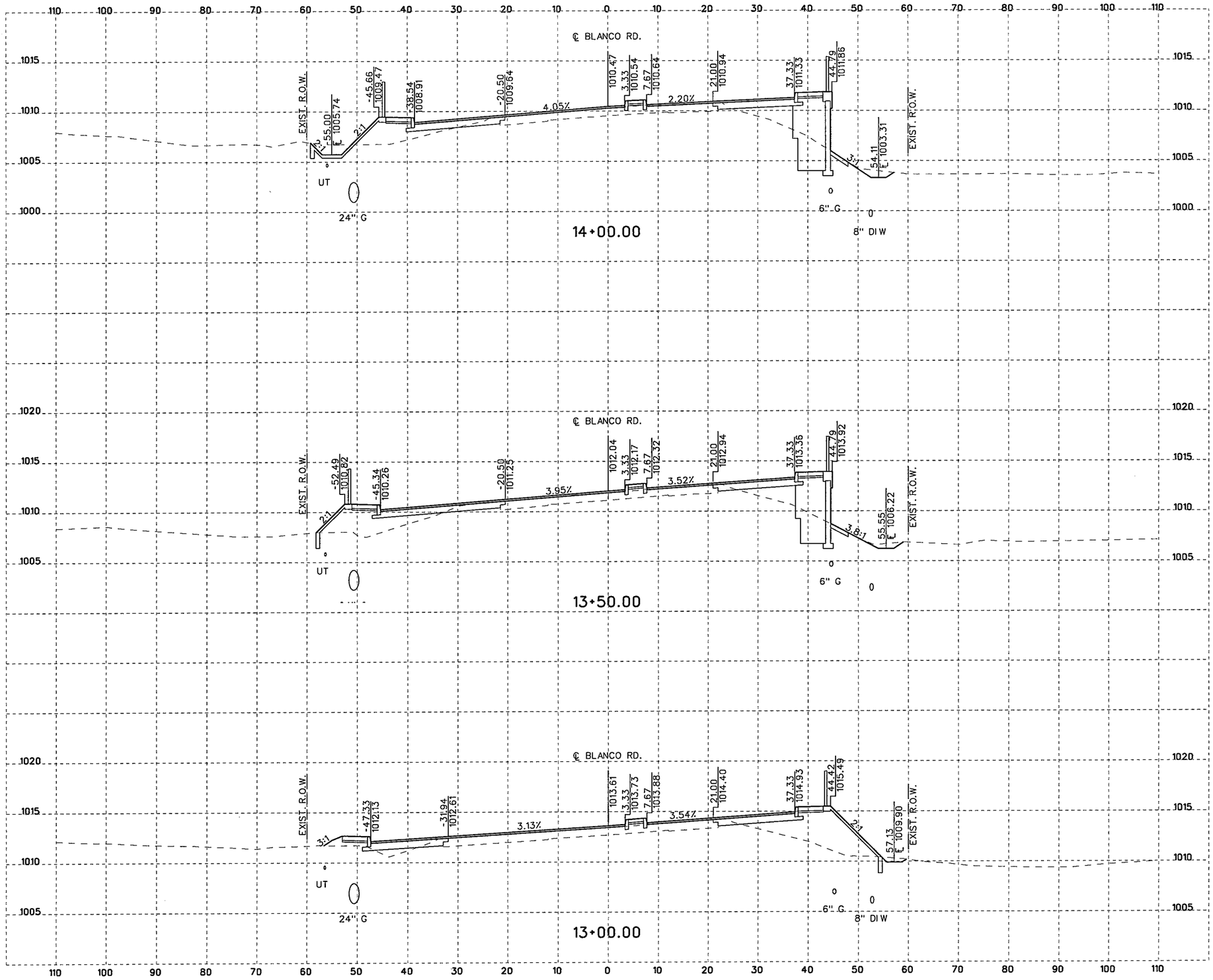

10 5 0 10 20
SCALE FEET
HORIZONTAL

10 2.5 0 5 10
SCALE FEET
VERTICAL

NOTES:

1. UTILITY LOCATIONS ARE APPROXIMATE AND ARE SHOWN FROM THE BEST INFORMATION PROVIDED BY THE UTILITY COMPANIES AT THE TIME PLANS WERE PREPARED. POSITION OF PROPOSED OR RELOCATED UTILITIES NOT REFLECTED IN CROSS SECTIONS.
2. CONTRACTOR SHALL NOTIFY UTILITY COMPANIES AND LOCATE UTILITIES A MINIMUM OF 48 HOURS BEFORE BEGINNING WORK IN A AREA.
3. CALL THE TEXAS STATE WIDE ONE CALL LOCATOR NUMBER 1-800-344-8377 48 HOURS BEFORE BEGINNING ANY EXCAVATION.

   DUE TO FEDERAL REGULATION TITLE 49, PART 192.181, CPS MUST MAINTAIN ACCESS TO GAS VALVES AT ALL TIMES. THE CONTRACTOR MUST PROTECT AND WORK AROUND ANY GAS VALVES THAT ARE IN THE PROJECT AREA.

   THE CONTRACTOR WILL BE RESPONSIBLE FOR PROTECTING ALL EXISTING UTILITIES ADJACENT TO THE WORK AREA.
4. SEE CROSS STREET PLAN AND PROFILE SHEETS AND INTERSECTION LAYOUT SHEETS FOR ADDITIONAL INFORMATION AT THE CROSS STREETS.
5. SEE DRIVEWAY SUMMARY, DRIVEWAY PROFILES, AND MISCELLANEOUS ROADWAY DETAILS FOR ADDITIONAL INFORMATION AT THE DRIVEWAYS.

THE SEAL APPEARING BELOW IS FOR ROADWAY ELEMENTS ONLY.

STATE OF TEXAS
JUSTIN M. CAIN
87653
LICENSED PROFESSIONAL ENGINEER

11/4/07
, P.E.

THE SEAL APPEARING BELOW IS FOR DRAINAGE ELEMENTS ONLY.

STATE OF TEXAS
DAVID R. WEGMANN
95949
LICENSED PROFESSIONAL ENGINEER

PIZ
11/04/07

NO.	REVISION	BY	DATE

CP&Y Chiang, Patel & Yerby, Inc.

BEXAR COUNTY
PUBLIC WORKS DIVISION

F.M. 2696 (BLANCO ROAD)

CROSS SECTIONS

Designed: DDD	STATE	BEXAR COUNTY FILE NUMBER	PLAN SET NO.
Checked: JMC	TEXAS		7
Drawn: DDD	COUNTY		OF
Checked: JTA	BEXAR		153

pw:/Active Projects/BEX6102/8.00 Plans and Drawings/8.10 Cut Sheets/8.1.15 CrossSections/6102CSRDXSecSheets8.dgn
11/4/2007 6:34:15 PM

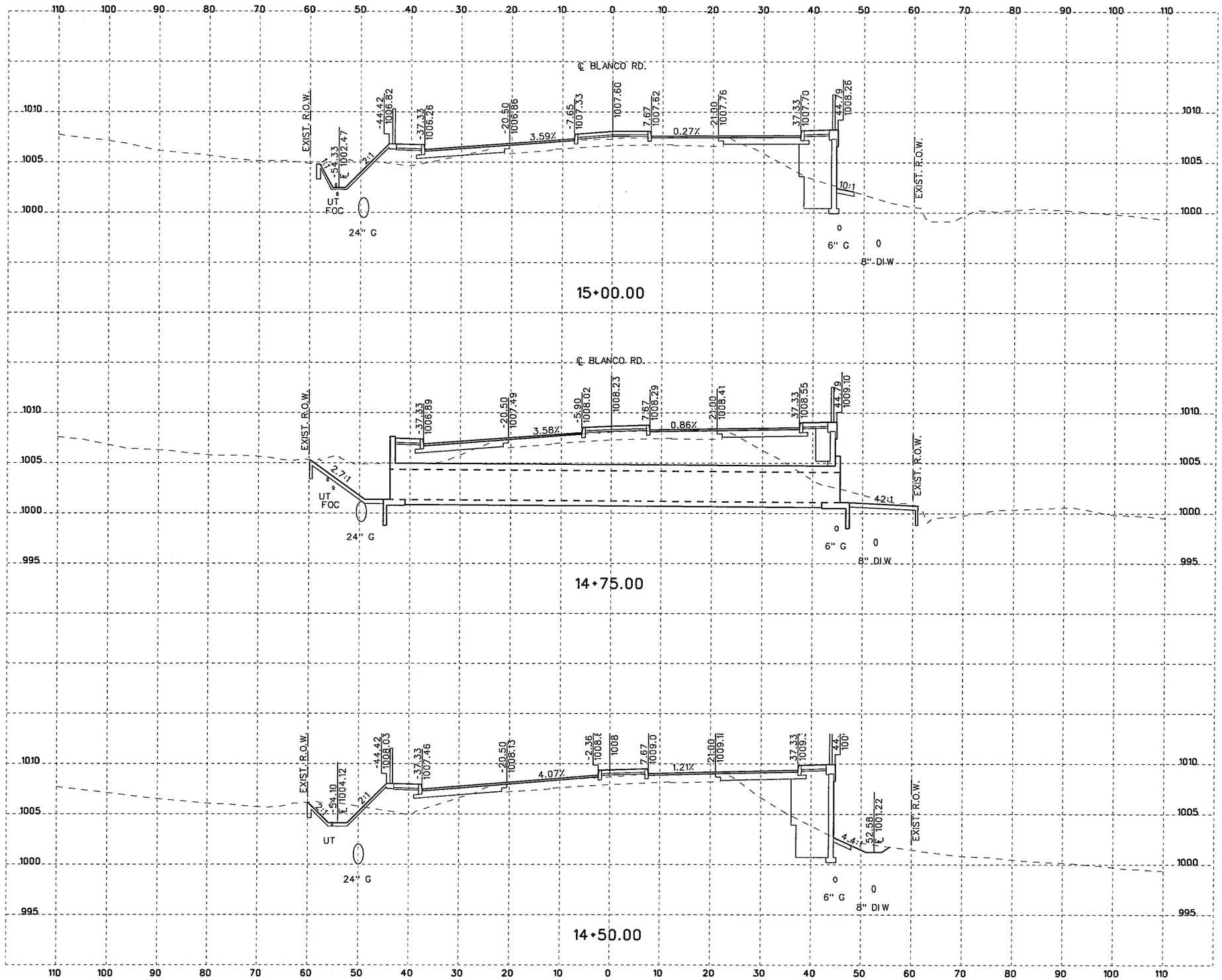

10 5 0 10 20
SCALE FEET
HORIZONTAL

10 2.5 0 5 10
SCALE FEET
VERTICAL

NOTES:

1. UTILITY LOCATIONS ARE APPROXIMATE AND ARE SHOWN FROM THE BEST INFORMATION PROVIDED BY THE UTILITY COMPANIES AT THE TIME PLANS WERE PREPARED. POSITION OF PROPOSED OR RELOCATED UTILITIES NOT REFLECTED IN CROSS SECTIONS.
2. CONTRACTOR SHALL NOTIFY UTILITY COMPANIES AND LOCATE UTILITIES A MINIMUM OF 48 HOURS BEFORE BEGINNING WORK IN A AREA.
3. CALL THE TEXAS STATE WIDE ONE CALL LOCATOR NUMBER 1-800-344-8377 48 HOURS BEFORE BEGINNING ANY EXCAVATION.

   DUE TO FEDERAL REGULATION TITLE 49, PART 192.181, CPS MUST MAINTAIN ACCESS TO GAS VALVES AT ALL TIMES. THE CONTRACTOR MUST PROTECT AND WORK AROUND ANY GAS VALVES THAT ARE IN THE PROJECT AREA.

   THE CONTRACTOR WILL BE RESPONSIBLE FOR PROTECTING ALL EXISTING UTILITIES ADJACENT TO THE WORK AREA.
4. SEE CROSS STREET PLAN AND PROFILE SHEETS AND INTERSECTION LAYOUT SHEETS FOR ADDITIONAL INFORMATION AT THE CROSS STREETS.
5. SEE DRIVEWAY SUMMARY, DRIVEWAY PROFILES, AND MISCELLANEOUS ROADWAY DETAILS FOR ADDITIONAL INFORMATION AT THE DRIVEWAYS.

THE SEAL APPEARING BELOW IS FOR ROADWAY ELEMENTS ONLY.

STATE OF TEXAS
JUSTIN M. CAIN
87653
LICENSED
PROFESSIONAL ENGINEER

11/4/07
J. M. Cain, P.E.

THE SEAL APPEARING BELOW IS FOR DRAINAGE ELEMENTS ONLY.

STATE OF TEXAS
DAVID R. WEGMANN
95949
LICENSED
PROFESSIONAL ENGINEER

David R. Wegmann P.E.
11/04/07

NO.	REVISION	BY	DATE

CP&Y Chiang, Patel & Yerby, Inc.

BEXAR COUNTY
PUBLIC WORKS DIVISION

F.M. 2696 (BLANCO ROAD)

CROSS SECTIONS

Designed: DDD	STATE	BEXAR COUNTY FILE NUMBER	PLAN SET NO.
Checked: JMC	TEXAS		8
Drawn: DDD	COUNTY		OF
Checked: JTA	BEXAR		153

pw:/Active Projects/BEX6102/8.00 Plans and Drawings/8.10 Cut Sheets/8.1.15 CrossSections/6102CSRDXSecSheetsB.dgn
11/4/2007 6:34:15 PM

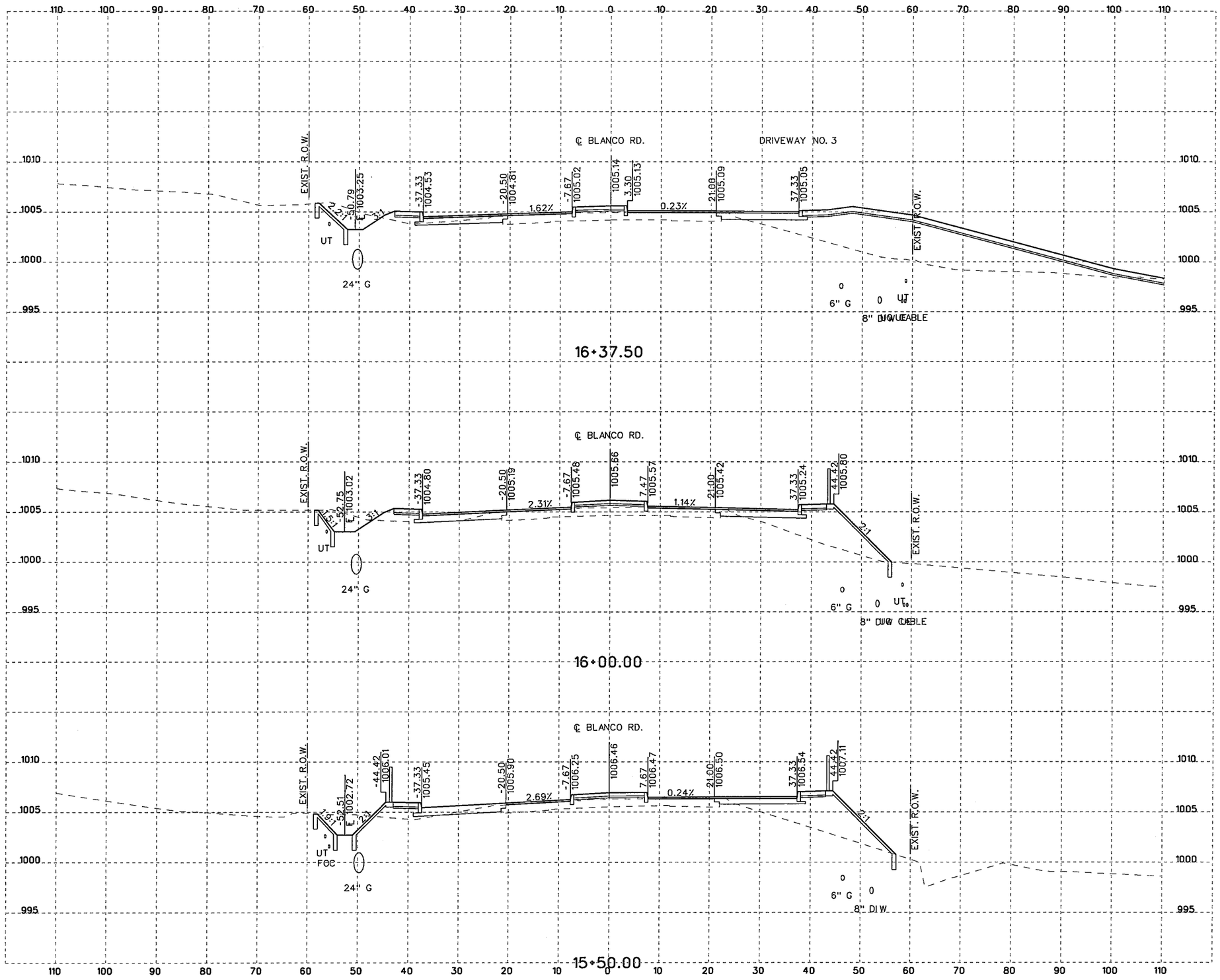

10 5 0 10 20
SCALE FEET
HORIZONTAL

10 2.5 0 5 10
SCALE FEET
VERTICAL

NOTES:

1. UTILITY LOCATIONS ARE APPROXIMATE AND ARE SHOWN FROM THE BEST INFORMATION PROVIDED BY THE UTILITY COMPANIES AT THE TIME PLANS WERE PREPARED. POSITION OF PROPOSED OR RELOCATED UTILITIES NOT REFLECTED IN CROSS SECTIONS.
2. CONTRACTOR SHALL NOTIFY UTILITY COMPANIES AND LOCATE UTILITIES A MINIMUM OF 48 HOURS BEFORE BEGINNING WORK IN A AREA.
3. CALL THE TEXAS STATE WIDE ONE CALL LOCATOR NUMBER 1-800-344-8377 48 HOURS BEFORE BEGINNING ANY EXCAVATION.

   DUE TO FEDERAL REGULATION TITLE 49, PART 192.181, CPS MUST MAINTAIN ACCESS TO GAS VALVES AT ALL TIMES. THE CONTRACTOR MUST PROTECT AND WORK AROUND ANY GAS VALVES THAT ARE IN THE PROJECT AREA.

   THE CONTRACTOR WILL BE RESPONSIBLE FOR PROTECTING ALL EXISTING UTILITIES ADJACENT TO THE WORK AREA.
4. SEE CROSS STREET PLAN AND PROFILE SHEETS AND INTERSECTION LAYOUT SHEETS FOR ADDITIONAL INFORMATION AT THE CROSS STREETS.
5. SEE DRIVEWAY SUMMARY, DRIVEWAY PROFILES, AND MISCELLANEOUS ROADWAY DETAILS FOR ADDITIONAL INFORMATION AT THE DRIVEWAYS.

THE SEAL APPEARING BELOW IS FOR ROADWAY ELEMENTS ONLY.

STATE OF TEXAS
JUSTIN M. CAIN
87653
LICENSED
PROFESSIONAL ENGINEER

11/4/07

THE SEAL APPEARING BELOW IS FOR DRAINAGE ELEMENTS ONLY.

STATE OF TEXAS
DAVID R. WEGMANN
95949
LICENSED
PROFESSIONAL ENGINEER

11/04/07

NO.	REVISION	BY	DATE

CP&Y Chiang, Patel & Yerby, Inc.

BEXAR COUNTY
PUBLIC WORKS DIVISION

F.M. 2696 (BLANCO ROAD)

CROSS SECTIONS

Designed: DDD	STATE	BEXAR COUNTY FILE NUMBER	PLAN SET NO.
Checked: JMC	TEXAS		9
Drawn: DDD	COUNTY		OF
Checked: JTA	BEXAR		153

pw:/Active Projects/BEX6102/8.00 Plans and Drawings/8.10 Cut Sheets/8.1.15 CrossSections/6102CSRDXSecSheets8.dgn
11/4/2007 6:34:16 PM

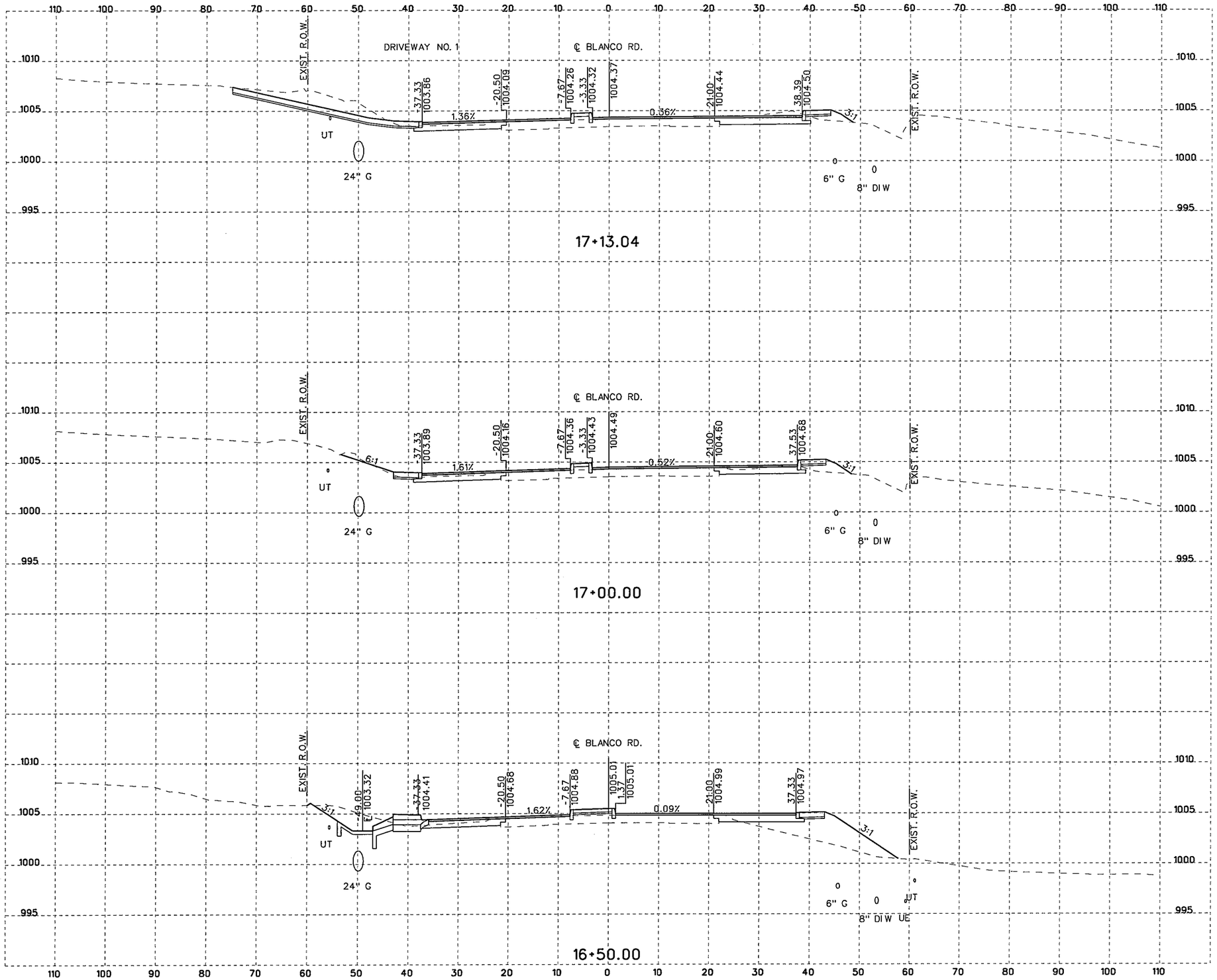

10 5 0 10 20
SCALE FEET
HORIZONTAL

10 2.5 0 5 10
SCALE FEET
VERTICAL

NOTES:

1. UTILITY LOCATIONS ARE APPROXIMATE AND ARE SHOWN FROM THE BEST INFORMATION PROVIDED BY THE UTILITY COMPANIES AT THE TIME PLANS WERE PREPARED. POSITION OF PROPOSED OR RELOCATED UTILITIES NOT REFLECTED IN CROSS SECTIONS.
2. CONTRACTOR SHALL NOTIFY UTILITY COMPANIES AND LOCATE UTILITIES A MINIMUM OF 48 HOURS BEFORE BEGINNING WORK IN A AREA.
3. CALL THE TEXAS STATE WIDE ONE CALL LOCATOR NUMBER 1-800-344-8377 48 HOURS BEFORE BEGINNING ANY EXCAVATION.

   DUE TO FEDERAL REGULATION TITLE 49, PART 192.181, CPS MUST MAINTAIN ACCESS TO GAS VALVES AT ALL TIMES. THE CONTRACTOR MUST PROTECT AND WORK AROUND ANY GAS VALVES THAT ARE IN THE PROJECT AREA.

   THE CONTRACTOR WILL BE RESPONSIBLE FOR PROTECTING ALL EXISTING UTILITIES ADJACENT TO THE WORK AREA.
4. SEE CROSS STREET PLAN AND PROFILE SHEETS AND INTERSECTION LAYOUT SHEETS FOR ADDITIONAL INFORMATION AT THE CROSS STREETS.
5. SEE DRIVEWAY SUMMARY, DRIVEWAY PROFILES, AND MISCELLANEOUS ROADWAY DETAILS FOR ADDITIONAL INFORMATION AT THE DRIVEWAYS.

THE SEAL APPEARING BELOW IS FOR ROADWAY ELEMENTS ONLY.

STATE OF TEXAS
JUSTIN M. CAIN
87653
LICENSED
PROFESSIONAL ENGINEER

11/4/07
P.E.

THE SEAL APPEARING BELOW IS FOR DRAINAGE ELEMENTS ONLY.

STATE OF TEXAS
DAVID R. WEGMANN
95949
LICENSED
PROFESSIONAL ENGINEER

PE
11/04/07

NO.	REVISION	BY	DATE

CP&Y Chiang, Patel & Yerby, Inc.

BEXAR COUNTY
PUBLIC WORKS DIVISION

F.M. 2696 (BLANCO ROAD)

CROSS SECTIONS

Designed: DDD	STATE	BEXAR COUNTY FILE NUMBER	PLAN SET NO.
Checked: JMC	TEXAS		10
Drawn: DDD	COUNTY		OF
Checked: JTA	BEXAR		153

pw:/Active Projects/BEX6102/8.00 Plans and Drawings/8.10 Cut Sheets/8.1.15 CrossSections/6102CSRDXSecSheetsB.dgn
11/4/2007 6:34:16 PM

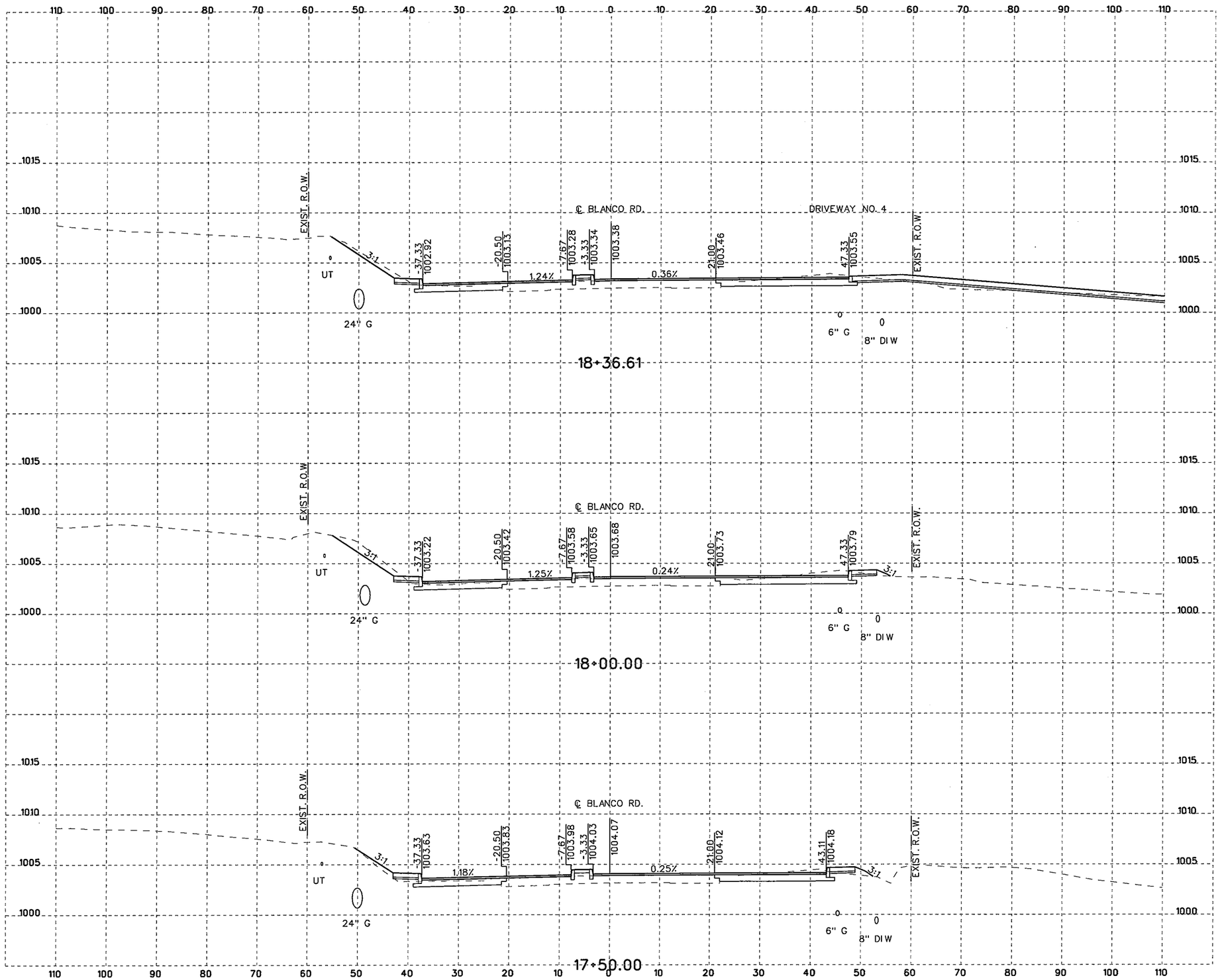

10 5 0 10 20
SCALE FEET
HORIZONTAL

10 2.5 0 5 10
SCALE FEET
VERTICAL

NOTES:

1. UTILITY LOCATIONS ARE APPROXIMATE AND ARE SHOWN FROM THE BEST INFORMATION PROVIDED BY THE UTILITY COMPANIES AT THE TIME PLANS WERE PREPARED. POSITION OF PROPOSED OR RELOCATED UTILITIES NOT REFLECTED IN CROSS SECTIONS.
2. CONTRACTOR SHALL NOTIFY UTILITY COMPANIES AND LOCATE UTILITIES A MINIMUM OF 48 HOURS BEFORE BEGINNING WORK IN A AREA.
3. CALL THE TEXAS STATE WIDE ONE CALL LOCATOR NUMBER 1-800-344-8377 48 HOURS BEFORE BEGINNING ANY EXCAVATION.

   DUE TO FEDERAL REGULATION TITLE 49, PART 192.181, CPS MUST MAINTAIN ACCESS TO GAS VALVES AT ALL TIMES. THE CONTRACTOR MUST PROTECT AND WORK AROUND ANY GAS VALVES THAT ARE IN THE PROJECT AREA.

   THE CONTRACTOR WILL BE RESPONSIBLE FOR PROTECTING ALL EXISTING UTILITIES ADJACENT TO THE WORK AREA.
4. SEE CROSS STREET PLAN AND PROFILE SHEETS AND INTERSECTION LAYOUT SHEETS FOR ADDITIONAL INFORMATION AT THE CROSS STREETS.
5. SEE DRIVEWAY SUMMARY, DRIVEWAY PROFILES, AND MISCELLANEOUS ROADWAY DETAILS FOR ADDITIONAL INFORMATION AT THE DRIVEWAYS.

THE SEAL APPEARING BELOW IS FOR ROADWAY ELEMENTS ONLY.

STATE OF TEXAS
JUSTIN M. CAIN
87653
LICENSED
PROFESSIONAL ENGINEER
11/4/07

THE SEAL APPEARING BELOW IS FOR DRAINAGE ELEMENTS ONLY.

STATE OF TEXAS
DAVID R. WEGMANN
95949
LICENSED
PROFESSIONAL ENGINEER
11/04/07

NO.	REVISION	BY	DATE

CP&Y Chiang, Patel & Yerby, Inc.

BEXAR COUNTY
PUBLIC WORKS DIVISION

F.M. 2696 (BLANCO ROAD)

CROSS SECTIONS

Designed: DDD	STATE	BEXAR COUNTY FILE NUMBER	PLAN SET NO.
Checked: JMC	TEXAS		11
Drawn: DDD	COUNTY		OF
Checked: JTA	BEXAR		153

pw:/Active Projects/BEX6102/8.00 Plans and Drawings/8.10 Cut Sheets/8.1.15 CrossSections/6102CSROXSecSheetsB.dgn
11/4/2007 6:34:17 PM

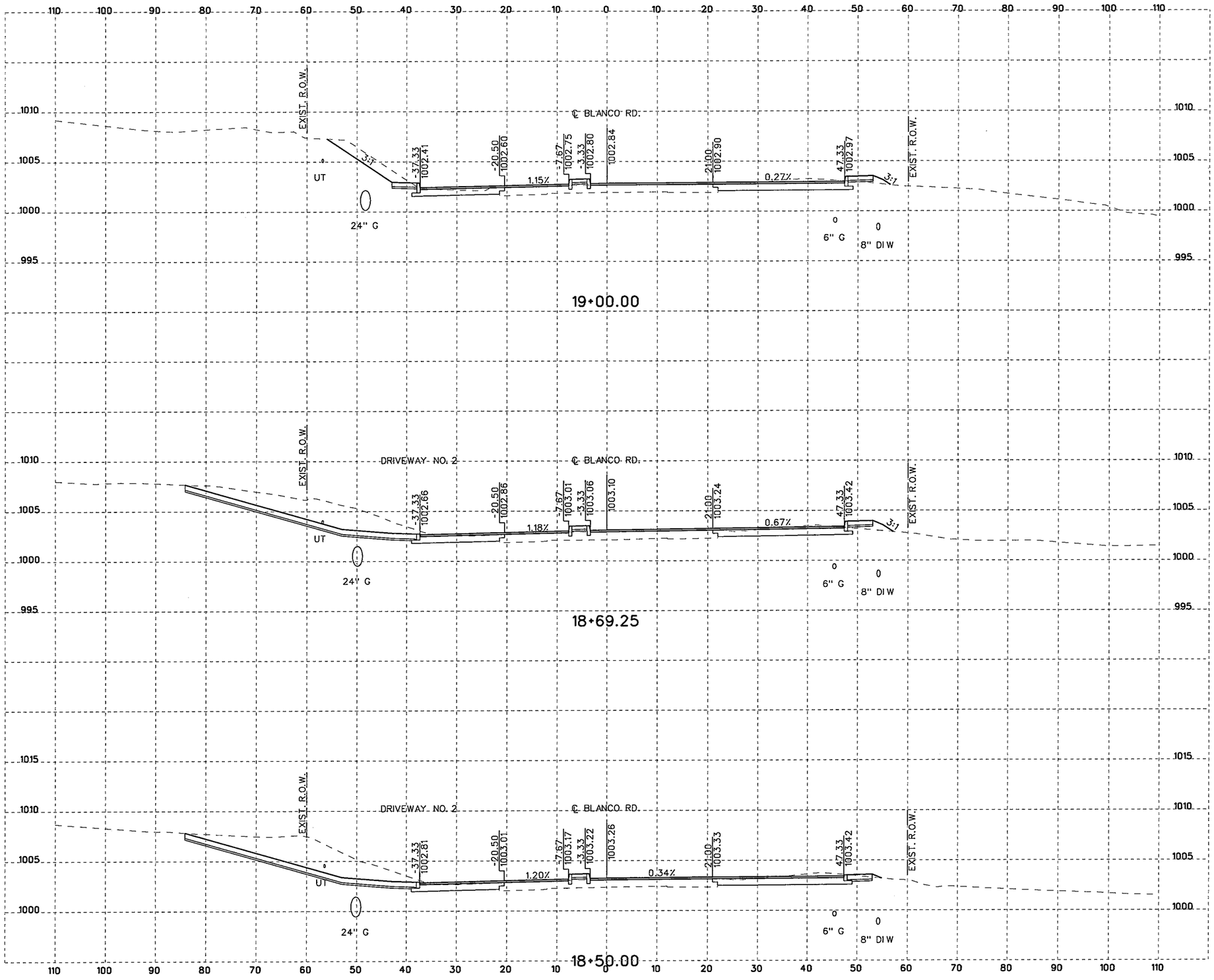

10 5 0 10 20
SCALE FEET
HORIZONTAL

10 2.5 0 5 10
SCALE FEET
VERTICAL

NOTES:

1. UTILITY LOCATIONS ARE APPROXIMATE AND ARE SHOWN FROM THE BEST INFORMATION PROVIDED BY THE UTILITY COMPANIES AT THE TIME PLANS WERE PREPARED. POSITION OF PROPOSED OR RELOCATED UTILITIES NOT REFLECTED IN CROSS SECTIONS.
2. CONTRACTOR SHALL NOTIFY UTILITY COMPANIES AND LOCATE UTILITIES A MINIMUM OF 48 HOURS BEFORE BEGINNING WORK IN A AREA.
3. CALL THE TEXAS STATE WIDE ONE CALL LOCATOR NUMBER 1-800-344-8377 48 HOURS BEFORE BEGINNING ANY EXCAVATION.

   DUE TO FEDERAL REGULATION TITLE 49, PART 192.181, CPS MUST MAINTAIN ACCESS TO GAS VALVES AT ALL TIMES. THE CONTRACTOR MUST PROTECT AND WORK AROUND ANY GAS VALVES THAT ARE IN THE PROJECT AREA.

   THE CONTRACTOR WILL BE RESPONSIBLE FOR PROTECTING ALL EXISTING UTILITIES ADJACENT TO THE WORK AREA.
4. SEE CROSS STREET PLAN AND PROFILE SHEETS AND INTERSECTION LAYOUT SHEETS FOR ADDITIONAL INFORMATION AT THE CROSS STREETS.
5. SEE DRIVEWAY SUMMARY, DRIVEWAY PROFILES, AND MISCELLANEOUS ROADWAY DETAILS FOR ADDITIONAL INFORMATION AT THE DRIVEWAYS.

THE SEAL APPEARING BELOW IS FOR ROADWAY ELEMENTS ONLY.

STATE OF TEXAS
JUSTIN M. CAIN
87653
LICENSED PROFESSIONAL ENGINEER

P.E.
11/4/07

THE SEAL APPEARING BELOW IS FOR DRAINAGE ELEMENTS ONLY.

STATE OF TEXAS
DAVID R. WEGMANN
95949
LICENSED PROFESSIONAL ENGINEER

11/04/07

NO.	REVISION	BY	DATE

CP&Y Chiang, Patel & Yerby, Inc.

BEXAR COUNTY
PUBLIC WORKS DIVISION

F.M. 2696 (BLANCO ROAD)

CROSS SECTIONS

Designed: DDD	STATE	BEXAR COUNTY FILE NUMBER	PLAN SET NO.
Checked: JMC	TEXAS		12
Drawn: DDD	COUNTY		OF
Checked: JTA	BEXAR		153

pw:/Active Projects/BEX6102/8.00 Plans and Drawings/8.10 Cut Sheets/8.1.15 CrossSections/6102CSROYSecSheets8.dgn
11/4/2007 6:34:17 PM

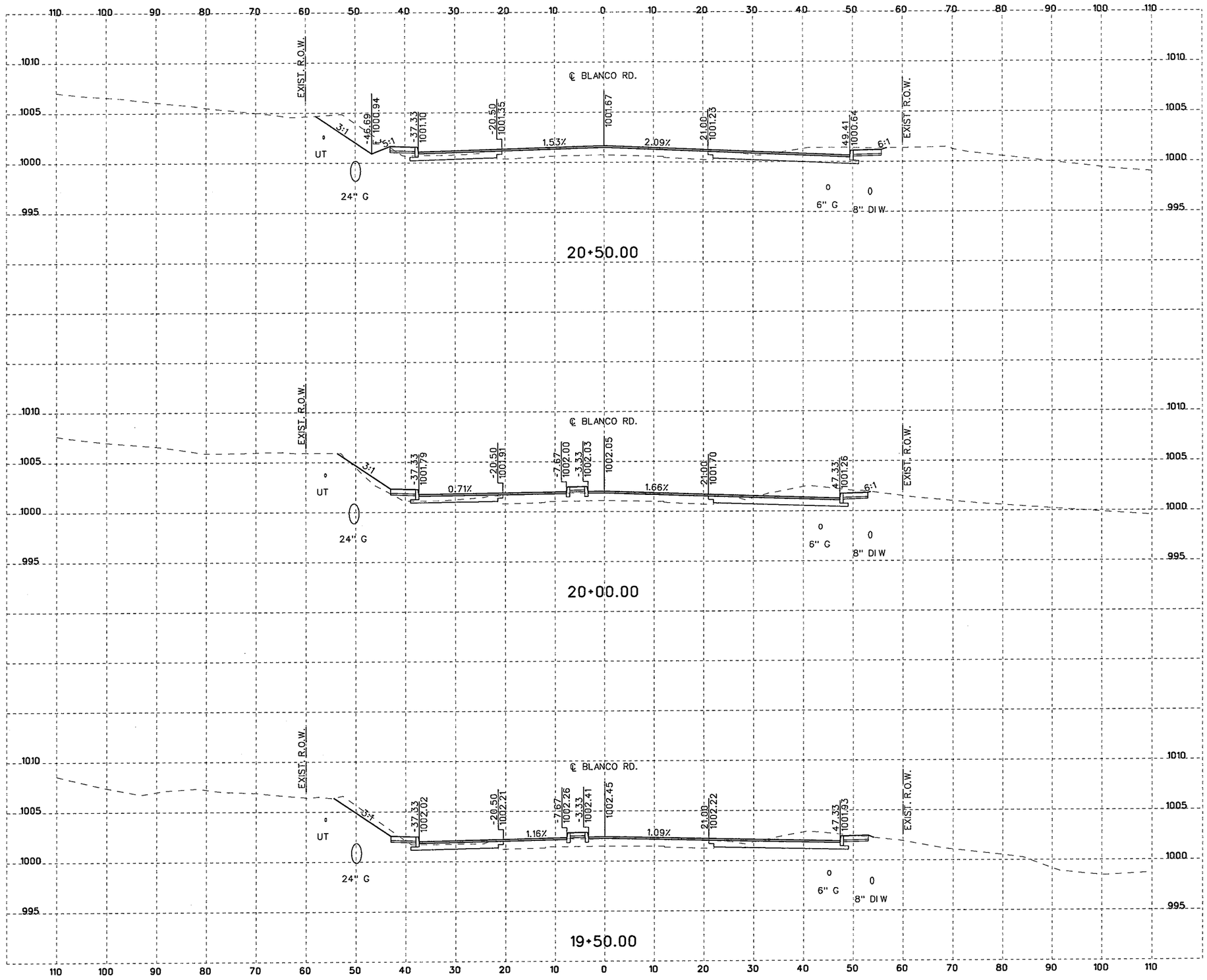

10 5 0 10 20
SCALE FEET
HORIZONTAL

10 2.5 0 5 10
SCALE FEET
VERTICAL

NOTES:

1. UTILITY LOCATIONS ARE APPROXIMATE AND ARE SHOWN FROM THE BEST INFORMATION PROVIDED BY THE UTILITY COMPANIES AT THE TIME PLANS WERE PREPARED. POSITION OF PROPOSED OR RELOCATED UTILITIES NOT REFLECTED IN CROSS SECTIONS.
2. CONTRACTOR SHALL NOTIFY UTILITY COMPANIES AND LOCATE UTILITIES A MINIMUM OF 48 HOURS BEFORE BEGINNING WORK IN A AREA.
3. CALL THE TEXAS STATE WIDE ONE CALL LOCATOR NUMBER 1-800-344-8377 48 HOURS BEFORE BEGINNING ANY EXCAVATION.

   DUE TO FEDERAL REGULATION TITLE 49, PART 192.181, CPS MUST MAINTAIN ACCESS TO GAS VALVES AT ALL TIMES. THE CONTRACTOR MUST PROTECT AND WORK AROUND ANY GAS VALVES THAT ARE IN THE PROJECT AREA.

   THE CONTRACTOR WILL BE RESPONSIBLE FOR PROTECTING ALL EXISTING UTILITIES ADJACENT TO THE WORK AREA.
4. SEE CROSS STREET PLAN AND PROFILE SHEETS AND INTERSECTION LAYOUT SHEETS FOR ADDITIONAL INFORMATION AT THE CROSS STREETS.
5. SEE DRIVEWAY SUMMARY, DRIVEWAY PROFILES, AND MISCELLANEOUS ROADWAY DETAILS FOR ADDITIONAL INFORMATION AT THE DRIVEWAYS.

THE SEAL APPEARING BELOW IS FOR ROADWAY ELEMENTS ONLY.

STATE OF TEXAS
JUSTIN M. CAIN
87653
LICENSED PROFESSIONAL ENGINEER

11/4/07
P.E.

THE SEAL APPEARING BELOW IS FOR DRAINAGE ELEMENTS ONLY.

STATE OF TEXAS
DAVID R. WEGMANN
95949
LICENSED PROFESSIONAL ENGINEER

PE
11/04/07

NO.	REVISION	BY	DATE

CP&Y Chiang, Patel & Yerby, Inc.

BEXAR COUNTY
PUBLIC WORKS DIVISION

F.M. 2696 (BLANCO ROAD)

CROSS SECTIONS

Designed: DDD	STATE	BEXAR COUNTY FILE NUMBER	PLAN SET NO.	
Checked: JMC	TEXAS		13	
Drawn: DDD	COUNTY		OF	
Checked: JTA	BEXAR		153	

pw:/Active Projects/BEX6102/8.00 Plans and Drawings/8.10 Cut Sheets/8.1.15 CrossSections/6102CSRDXSecSheetsB.dgn
11/4/2007 6:34:17 PM

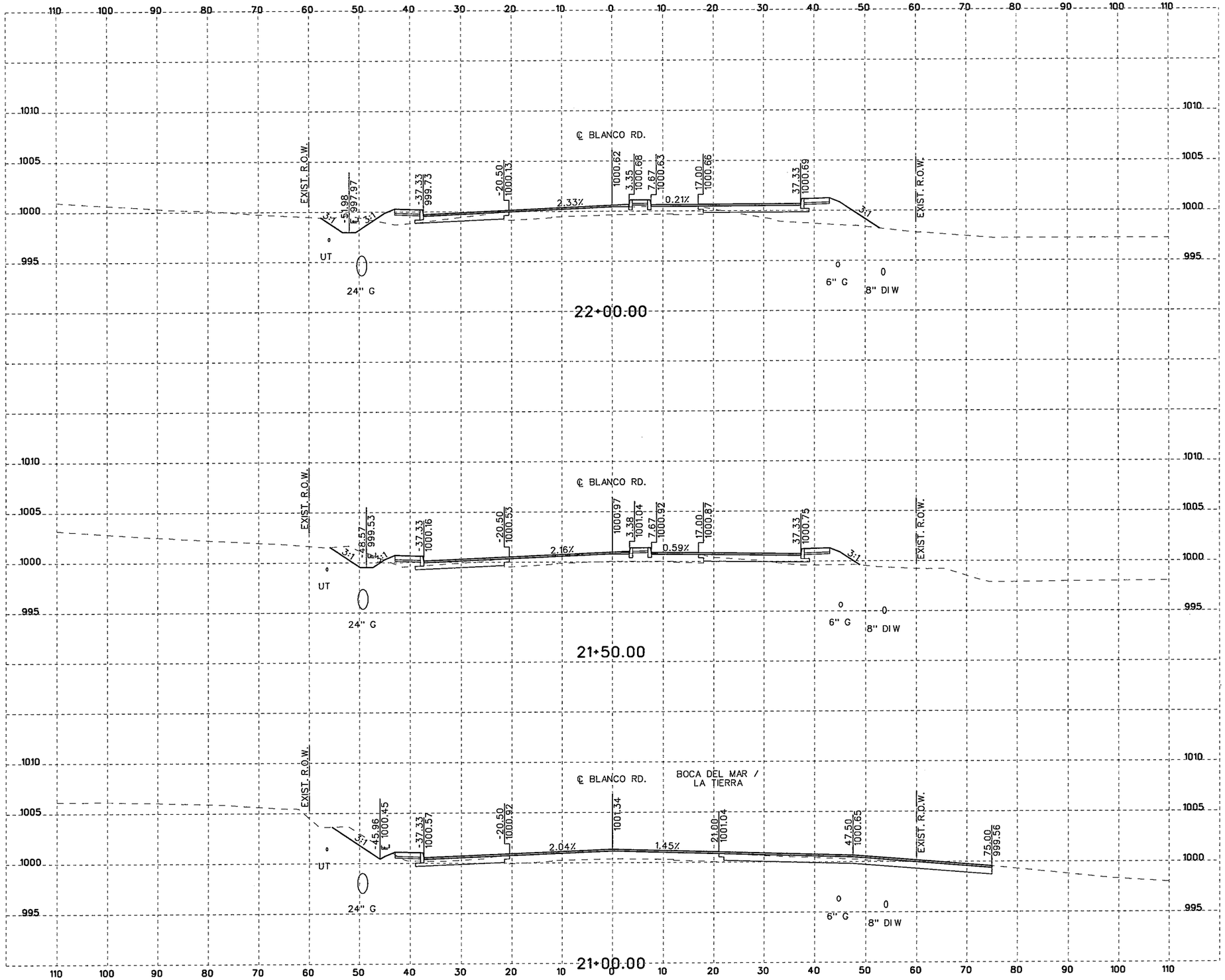

10 5 0 10 20
SCALE FEET
HORIZONTAL

10 2.5 0 5 10
SCALE FEET
VERTICAL

NOTES:

1. UTILITY LOCATIONS ARE APPROXIMATE AND ARE SHOWN FROM THE BEST INFORMATION PROVIDED BY THE UTILITY COMPANIES AT THE TIME PLANS WERE PREPARED. POSITION OF PROPOSED OR RELOCATED UTILITIES NOT REFLECTED IN CROSS SECTIONS.
2. CONTRACTOR SHALL NOTIFY UTILITY COMPANIES AND LOCATE UTILITIES A MINIMUM OF 48 HOURS BEFORE BEGINNING WORK IN A AREA.
3. CALL THE TEXAS STATE WIDE ONE CALL LOCATOR NUMBER 1-800-344-8377 48 HOURS BEFORE BEGINNING ANY EXCAVATION.

   DUE TO FEDERAL REGULATION TITLE 49, PART 192.181, CPS MUST MAINTAIN ACCESS TO GAS VALVES AT ALL TIMES. THE CONTRACTOR MUST PROTECT AND WORK AROUND ANY GAS VALVES THAT ARE IN THE PROJECT AREA.

   THE CONTRACTOR WILL BE RESPONSIBLE FOR PROTECTING ALL EXISTING UTILITIES ADJACENT TO THE WORK AREA.
4. SEE CROSS STREET PLAN AND PROFILE SHEETS AND INTERSECTION LAYOUT SHEETS FOR ADDITIONAL INFORMATION AT THE CROSS STREETS.
5. SEE DRIVEWAY SUMMARY, DRIVEWAY PROFILES, AND MISCELLANEOUS ROADWAY DETAILS FOR ADDITIONAL INFORMATION AT THE DRIVEWAYS.

THE SEAL APPEARING BELOW IS FOR ROADWAY ELEMENTS ONLY.

STATE OF TEXAS
JUSTIN M. CAIN
87653
LICENSED PROFESSIONAL ENGINEER

11/4/07

THE SEAL APPEARING BELOW IS FOR DRAINAGE ELEMENTS ONLY.

STATE OF TEXAS
DAVID R. WEGMANN
95949
LICENSED PROFESSIONAL ENGINEER

11/04/07

NO.	REVISION	BY	DATE

CP&Y Chiang, Patel & Yerby, Inc.

BEXAR COUNTY
PUBLIC WORKS DIVISION

F.M. 2696 (BLANCO ROAD)

CROSS SECTIONS

Designed: DDD	STATE	BEXAR COUNTY FILE NUMBER	PLAN SET NO.	
Checked: JMC	TEXAS		14	
Drawn: DDD	COUNTY		OF	
Checked: JTA	BEXAR		153	

pw:/Active Projects/BEX6102/8.00 Plans and Drawings/8.10 Cut Sheets/8.1.15 CrossSections/6102CSRDXSecSheetsB.dgn
11/4/2007 6:34:18 PM

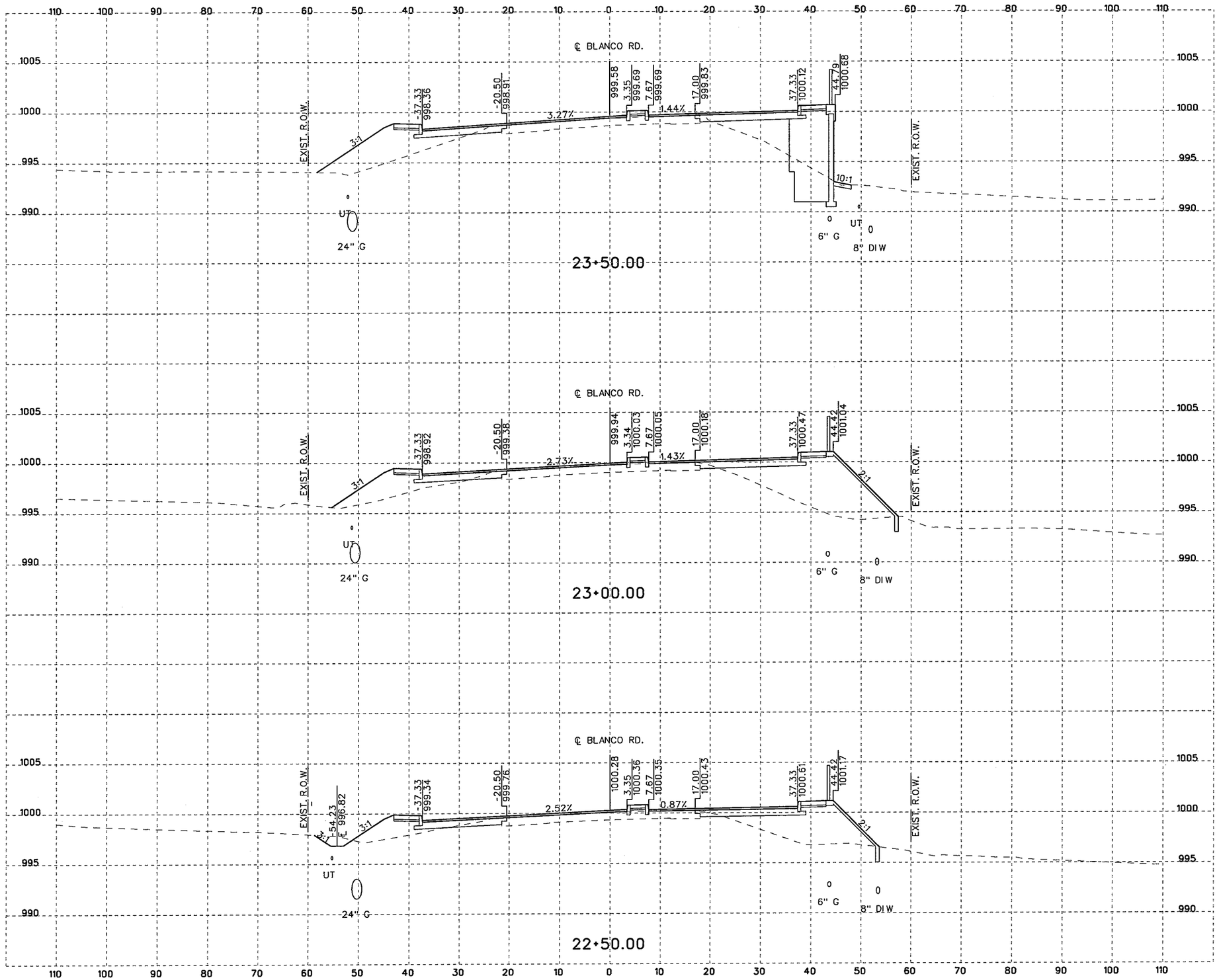

10 5 0 10 20
SCALE FEET
HORIZONTAL

10 2.5 0 5 10
SCALE FEET
VERTICAL

NOTES:

1. UTILITY LOCATIONS ARE APPROXIMATE AND ARE SHOWN FROM THE BEST INFORMATION PROVIDED BY THE UTILITY COMPANIES AT THE TIME PLANS WERE PREPARED. POSITION OF PROPOSED OR RELOCATED UTILITIES NOT REFLECTED IN CROSS SECTIONS.
2. CONTRACTOR SHALL NOTIFY UTILITY COMPANIES AND LOCATE UTILITIES A MINIMUM OF 48 HOURS BEFORE BEGINNING WORK IN A AREA.
3. CALL THE TEXAS STATE WIDE ONE CALL LOCATOR NUMBER 1-800-344-8377 48 HOURS BEFORE BEGINNING ANY EXCAVATION.

   DUE TO FEDERAL REGULATION TITLE 49, PART 192.181, CPS MUST MAINTAIN ACCESS TO GAS VALVES AT ALL TIMES. THE CONTRACTOR MUST PROTECT AND WORK AROUND ANY GAS VALVES THAT ARE IN THE PROJECT AREA.

   THE CONTRACTOR WILL BE RESPONSIBLE FOR PROTECTING ALL EXISTING UTILITIES ADJACENT TO THE WORK AREA.
4. SEE CROSS STREET PLAN AND PROFILE SHEETS AND INTERSECTION LAYOUT SHEETS FOR ADDITIONAL INFORMATION AT THE CROSS STREETS.
5. SEE DRIVEWAY SUMMARY, DRIVEWAY PROFILES, AND MISCELLANEOUS ROADWAY DETAILS FOR ADDITIONAL INFORMATION AT THE DRIVEWAYS.

THE SEAL APPEARING BELOW IS FOR ROADWAY ELEMENTS ONLY.

STATE OF TEXAS
JUSTIN M. CAIN
87653
LICENSED
PROFESSIONAL ENGINEER

11/4/07
J. C., P.E.

THE SEAL APPEARING BELOW IS FOR DRAINAGE ELEMENTS ONLY.

STATE OF TEXAS
DAVID R. WEGMANN
95949
LICENSED
PROFESSIONAL ENGINEER

David Wegmann PE
11/04/07

NO.	REVISION	BY	DATE

CP&Y Chiang, Patel & Yerby, Inc.

BEXAR COUNTY
PUBLIC WORKS DIVISION

F.M. 2696 (BLANCO ROAD)

CROSS SECTIONS

Designed: DDD	STATE	BEXAR COUNTY FILE NUMBER	PLAN SET NO.	
Checked: JMC	TEXAS		15	
Drawn: DDD	COUNTY		OF	
Checked: JTA	BEXAR		153	

pw:/Active Projects/BEX6102/8.00 Plans and Drawings/8.10 Cut Sheets/8.1.15 CrossSections/6102CSROXSecSheetsB.dgn
11/4/2007 6:34:18 PM

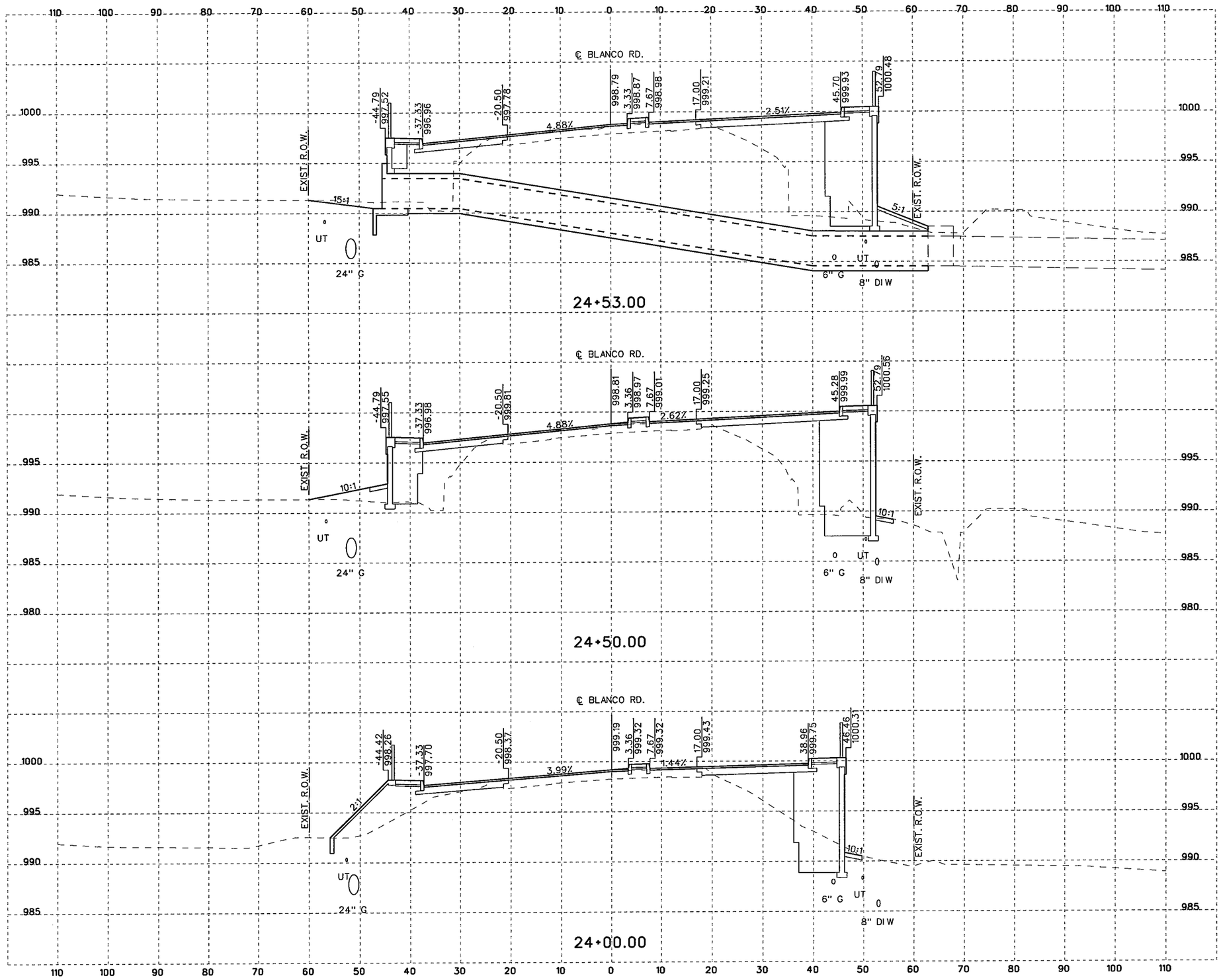

10 5 0 10 20
SCALE FEET
HORIZONTAL

10 2.5 0 5 10
SCALE FEET
VERTICAL

NOTES:

1. UTILITY LOCATIONS ARE APPROXIMATE AND ARE SHOWN FROM THE BEST INFORMATION PROVIDED BY THE UTILITY COMPANIES AT THE TIME PLANS WERE PREPARED. POSITION OF PROPOSED OR RELOCATED UTILITIES NOT REFLECTED IN CROSS SECTIONS.
2. CONTRACTOR SHALL NOTIFY UTILITY COMPANIES AND LOCATE UTILITIES A MINIMUM OF 48 HOURS BEFORE BEGINNING WORK IN A AREA.
3. CALL THE TEXAS STATE WIDE ONE CALL LOCATOR NUMBER 1-800-344-8377 48 HOURS BEFORE BEGINNING ANY EXCAVATION.

   DUE TO FEDERAL REGULATION TITLE 49, PART 192.181, CPS MUST MAINTAIN ACCESS TO GAS VALVES AT ALL TIMES. THE CONTRACTOR MUST PROTECT AND WORK AROUND ANY GAS VALVES THAT ARE IN THE PROJECT AREA.

   THE CONTRACTOR WILL BE RESPONSIBLE FOR PROTECTING ALL EXISTING UTILITIES ADJACENT TO THE WORK AREA.
4. SEE CROSS STREET PLAN AND PROFILE SHEETS AND INTERSECTION LAYOUT SHEETS FOR ADDITIONAL INFORMATION AT THE CROSS STREETS.
5. SEE DRIVEWAY SUMMARY, DRIVEWAY PROFILES, AND MISCELLANEOUS ROADWAY DETAILS FOR ADDITIONAL INFORMATION AT THE DRIVEWAYS.

THE SEAL APPEARING BELOW IS FOR ROADWAY ELEMENTS ONLY.

STATE OF TEXAS
JUSTIN M. CAIN
87653
LICENSED
PROFESSIONAL ENGINEER

11/4/07

THE SEAL APPEARING BELOW IS FOR DRAINAGE ELEMENTS ONLY.

STATE OF TEXAS
DAVID R. WEGMANN
95949
LICENSED
PROFESSIONAL ENGINEER

11/04/07

NO.	REVISION	BY	DATE

CP&Y Chiang, Patel & Yerby, Inc.

BEXAR COUNTY
PUBLIC WORKS DIVISION

F.M. 2696 (BLANCO ROAD)

CROSS SECTIONS

Designed: DDD	STATE	BEXAR COUNTY FILE NUMBER	PLAN SET NO.	
Checked: JMC	TEXAS		16	
Drawn: DDD	COUNTY		OF	
Checked: JTA	BEXAR		153	

pw:/Active Projects/BEX6102/6.00 Plans and Drawings/6.10 Cut Sheets/6.1.15 CrossSections/6102CSRDXSecSheetsB.dgn
11/4/2007 6:34:19 PM

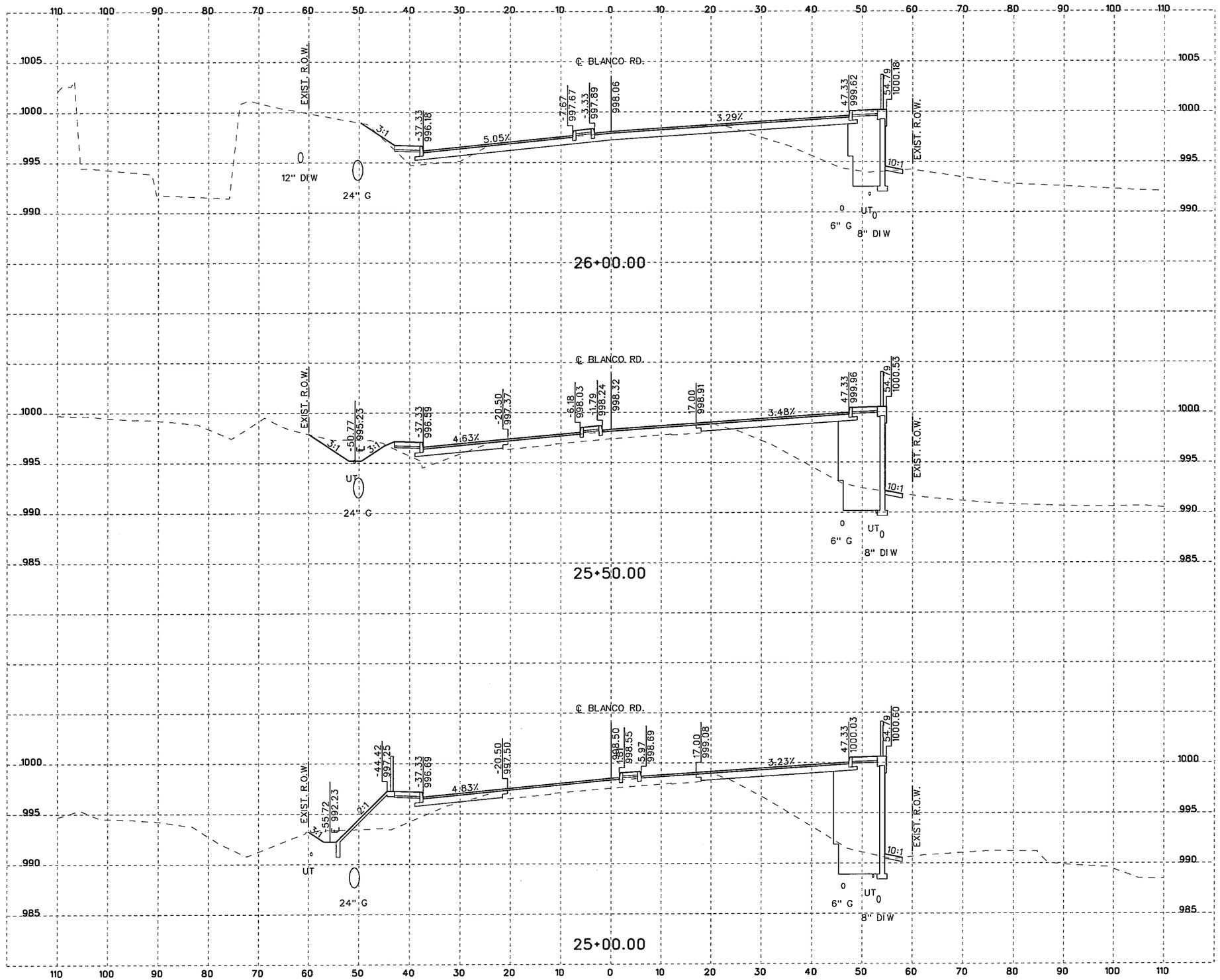

10 5 0 10 20
SCALE FEET
HORIZONTAL

10 2.5 0 5 10
SCALE FEET
VERTICAL

NOTES:

1. UTILITY LOCATIONS ARE APPROXIMATE AND ARE SHOWN FROM THE BEST INFORMATION PROVIDED BY THE UTILITY COMPANIES AT THE TIME PLANS WERE PREPARED. POSITION OF PROPOSED OR RELOCATED UTILITIES NOT REFLECTED IN CROSS SECTIONS.
2. CONTRACTOR SHALL NOTIFY UTILITY COMPANIES AND LOCATE UTILITIES A MINIMUM OF 48 HOURS BEFORE BEGINNING WORK IN A AREA.
3. CALL THE TEXAS STATE WIDE ONE CALL LOCATOR NUMBER 1-800-344-8377 48 HOURS BEFORE BEGINNING ANY EXCAVATION.

   DUE TO FEDERAL REGULATION TITLE 49, PART 192.181, CPS MUST MAINTAIN ACCESS TO GAS VALVES AT ALL TIMES. THE CONTRACTOR MUST PROTECT AND WORK AROUND ANY GAS VALVES THAT ARE IN THE PROJECT AREA.

   THE CONTRACTOR WILL BE RESPONSIBLE FOR PROTECTING ALL EXISTING UTILITIES ADJACENT TO THE WORK AREA.
4. SEE CROSS STREET PLAN AND PROFILE SHEETS AND INTERSECTION LAYOUT SHEETS FOR ADDITIONAL INFORMATION AT THE CROSS STREETS.
5. SEE DRIVEWAY SUMMARY, DRIVEWAY PROFILES, AND MISCELLANEOUS ROADWAY DETAILS FOR ADDITIONAL INFORMATION AT THE DRIVEWAYS.

THE SEAL APPEARING BELOW IS FOR ROADWAY ELEMENTS ONLY.

STATE OF TEXAS
JUSTIN M. CAIN
87653
LICENSED
PROFESSIONAL ENGINEER

11/4/07 P.E.

THE SEAL APPEARING BELOW IS FOR DRAINAGE ELEMENTS ONLY.

STATE OF TEXAS
DAVID R. WEGMANN
95949
LICENSED
PROFESSIONAL ENGINEER

11/04/07 PIZ

NO.	REVISION	BY	DATE

CP&Y Chiang, Patel & Yerby, Inc.

BEXAR COUNTY
PUBLIC WORKS DIVISION

F.M. 2696 (BLANCO ROAD)

CROSS SECTIONS

Designed: DDD	STATE	BEXAR COUNTY FILE NUMBER	PLAN SET NO.
Checked: JMC	TEXAS		17
Drawn: DDD	COUNTY		OF
Checked: JTA	BEXAR		153

pw:/Active Projects/BEX6102/8.00 Plans and Drawings/8.10 Cut Sheets/8.1.15 CrossSections/6102CSROXSecSheetsB.dgn
11/4/2007 6:34:19 PM

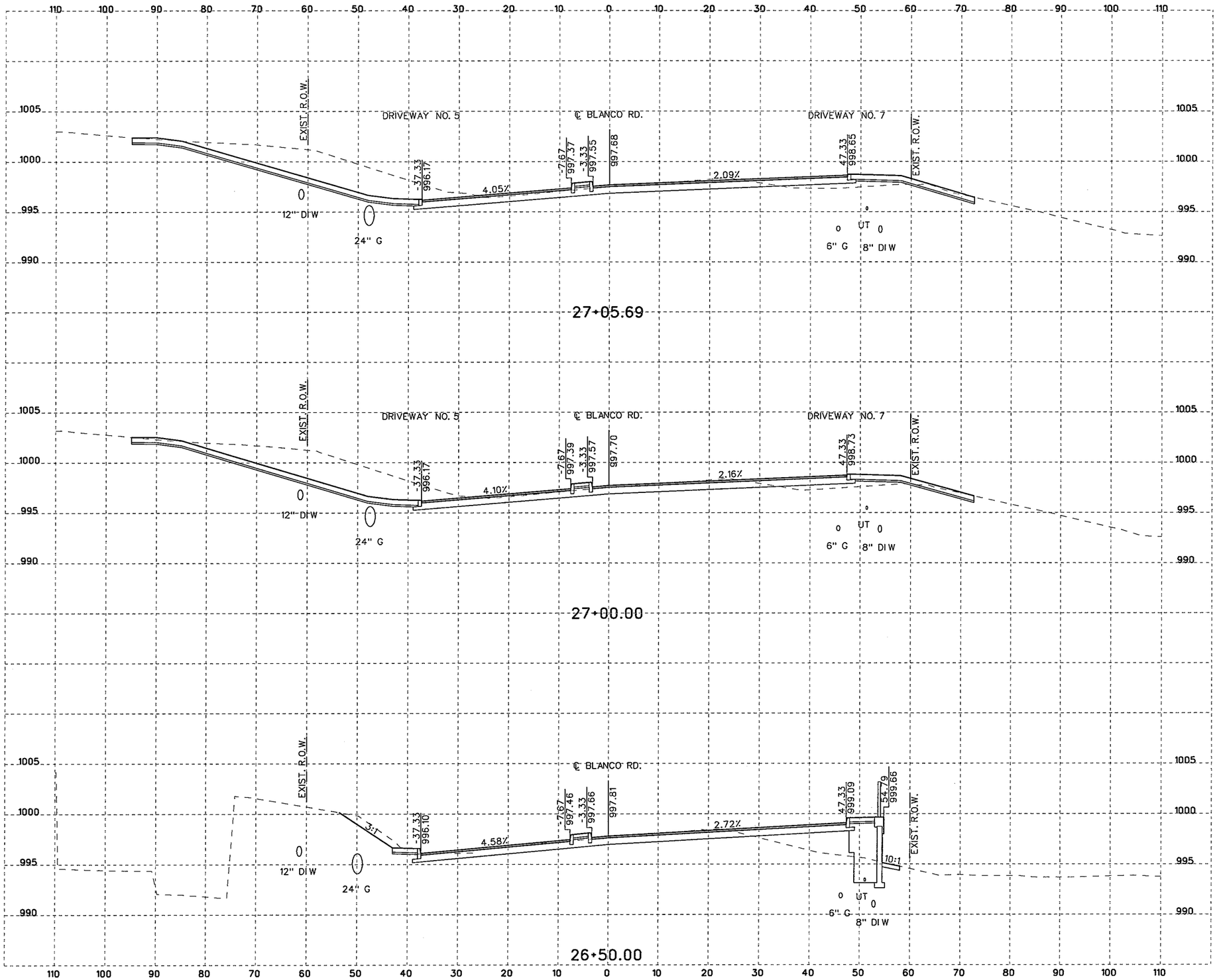

10 5 0 10 20
SCALE FEET
HORIZONTAL

10 2.5 0 5 10
SCALE FEET
VERTICAL

NOTES:

1. UTILITY LOCATIONS ARE APPROXIMATE AND ARE SHOWN FROM THE BEST INFORMATION PROVIDED BY THE UTILITY COMPANIES AT THE TIME PLANS WERE PREPARED. POSITION OF PROPOSED OR RELOCATED UTILITIES NOT REFLECTED IN CROSS SECTIONS.
2. CONTRACTOR SHALL NOTIFY UTILITY COMPANIES AND LOCATE UTILITIES A MINIMUM OF 48 HOURS BEFORE BEGINNING WORK IN A AREA.
3. CALL THE TEXAS STATE WIDE ONE CALL LOCATOR NUMBER 1-800-344-8377 48 HOURS BEFORE BEGINNING ANY EXCAVATION.

   DUE TO FEDERAL REGULATION TITLE 49, PART 192.181, CPS MUST MAINTAIN ACCESS TO GAS VALVES AT ALL TIMES. THE CONTRACTOR MUST PROTECT AND WORK AROUND ANY GAS VALVES THAT ARE IN THE PROJECT AREA.

   THE CONTRACTOR WILL BE RESPONSIBLE FOR PROTECTING ALL EXISTING UTILITIES ADJACENT TO THE WORK AREA.
4. SEE CROSS STREET PLAN AND PROFILE SHEETS AND INTERSECTION LAYOUT SHEETS FOR ADDITIONAL INFORMATION AT THE CROSS STREETS.
5. SEE DRIVEWAY SUMMARY, DRIVEWAY PROFILES, AND MISCELLANEOUS ROADWAY DETAILS FOR ADDITIONAL INFORMATION AT THE DRIVEWAYS.

THE SEAL APPEARING BELOW IS FOR ROADWAY ELEMENTS ONLY.

STATE OF TEXAS
JUSTIN M. CAIN
87653
LICENSED
PROFESSIONAL ENGINEER

J. M. Cain, P.E.
11/4/07

THE SEAL APPEARING BELOW IS FOR DRAINAGE ELEMENTS ONLY.

STATE OF TEXAS
DAVID R. WEGMANN
95949
LICENSED
PROFESSIONAL ENGINEER

David R. Wegmann PE
11/04/07

NO.	REVISION	BY	DATE

CP&Y Chiang, Patel & Yerby, Inc.

BEXAR COUNTY
PUBLIC WORKS DIVISION

F.M. 2696 (BLANCO ROAD)

CROSS SECTIONS

Designed: DDD	STATE	BEXAR COUNTY FILE NUMBER	PLAN SET NO.
Checked: JMC	TEXAS		18
Drawn: DDD	COUNTY		OF
Checked: JTA	BEXAR		153

pw:/Active Projects/BEX6102/8.00 Plans and Drawings/8.10 Cut Sheets/8.1.15 CrossSections/6102CSRDXSecSheetsB.dgn
11/4/2007
6:34:19 PM

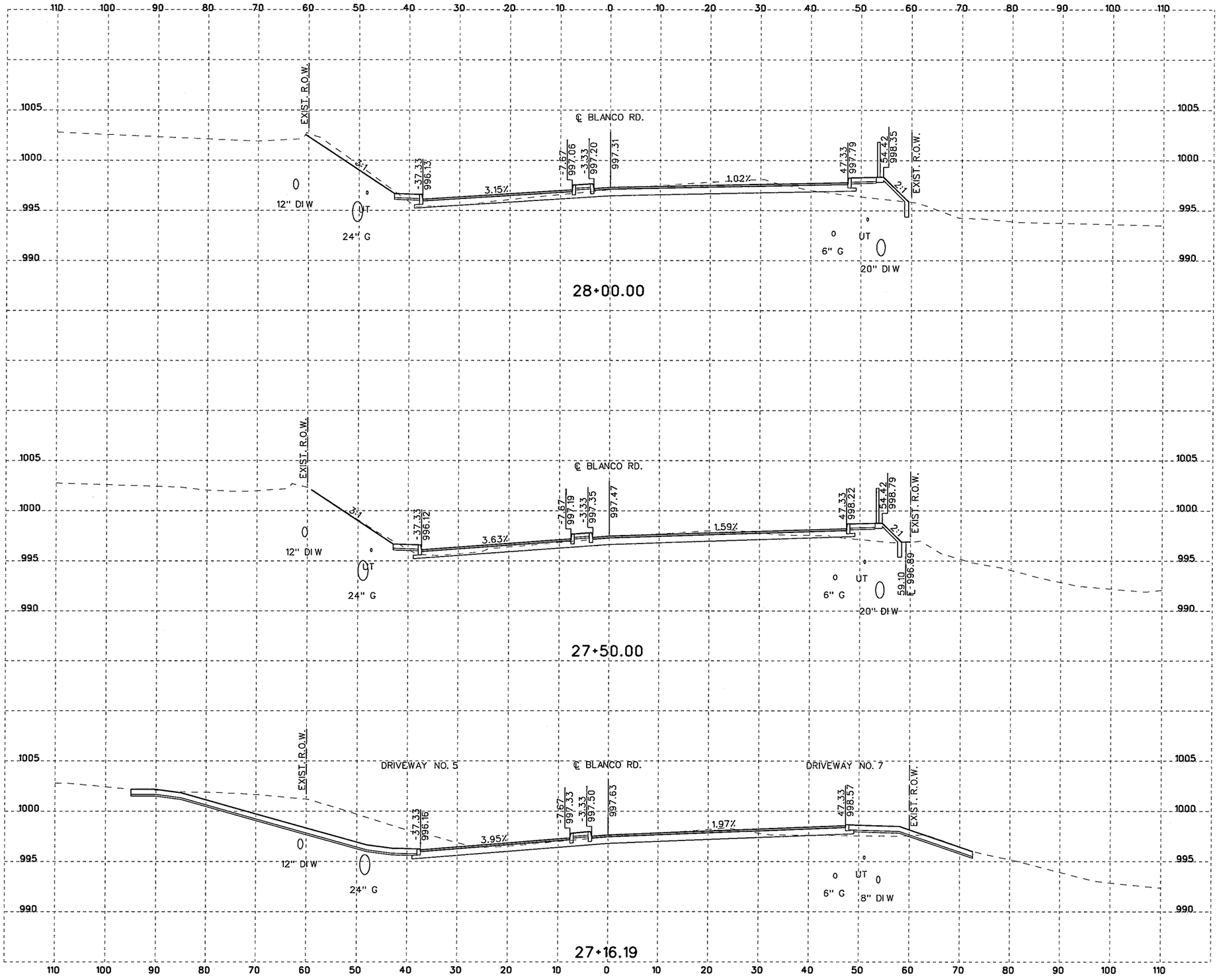

10 5 0 10 20
SCALE FEET
HORIZONTAL

10 2.5 0 5 10
SCALE FEET
VERTICAL

NOTES:

1. UTILITY LOCATIONS ARE APPROXIMATE AND ARE SHOWN FROM THE BEST INFORMATION PROVIDED BY THE UTILITY COMPANIES AT THE TIME PLANS WERE PREPARED. POSITION OF PROPOSED OR RELOCATED UTILITIES NOT REFLECTED IN CROSS SECTIONS.
2. CONTRACTOR SHALL NOTIFY UTILITY COMPANIES AND LOCATE UTILITIES A MINIMUM OF 48 HOURS BEFORE BEGINNING WORK IN A AREA.
3. CALL THE TEXAS STATE WIDE ONE CALL LOCATOR NUMBER 1-800-344-8377 48 HOURS BEFORE BEGINNING ANY EXCAVATION.

   DUE TO FEDERAL REGULATION TITLE 49, PART 192.181, CPS MUST MAINTAIN ACCESS TO GAS VALVES AT ALL TIMES. THE CONTRACTOR MUST PROTECT AND WORK AROUND ANY GAS VALVES THAT ARE IN THE PROJECT AREA.

   THE CONTRACTOR WILL BE RESPONSIBLE FOR PROTECTING ALL EXISTING UTILITIES ADJACENT TO THE WORK AREA.
4. SEE CROSS STREET PLAN AND PROFILE SHEETS AND INTERSECTION LAYOUT SHEETS FOR ADDITIONAL INFORMATION AT THE CROSS STREETS.
5. SEE DRIVEWAY SUMMARY, DRIVEWAY PROFILES, AND MISCELLANEOUS ROADWAY DETAILS FOR ADDITIONAL INFORMATION AT THE DRIVEWAYS.

THE SEAL APPEARING BELOW IS FOR ROADWAY ELEMENTS ONLY.

STATE OF TEXAS
JUSTIN M. CAIN
87653
LICENSED
PROFESSIONAL ENGINEER
11/4/07

THE SEAL APPEARING BELOW IS FOR DRAINAGE ELEMENTS ONLY.

STATE OF TEXAS
DAVID R. WEGMANN
95949
LICENSED
PROFESSIONAL ENGINEER
11/04/07

NO.	REVISION	BY	DATE

CP&Y Chiang, Patel & Yerby, Inc.

BEXAR COUNTY
PUBLIC WORKS DIVISION

F.M. 2696 (BLANCO ROAD)

CROSS SECTIONS

Designed: DDD	STATE	BEXAR COUNTY FILE NUMBER	PLAN SET NO.
Checked: JMC	TEXAS		19
Drawn: DDD	COUNTY		OF
Checked: JTA	BEXAR		153

pw:/Active Projects/BEX6102/8.00 Plans and Drawings/8.10 Cut Sheets/8.1.15 CrossSections/6102CSRDXSecSheetsB.dgn
11/4/2007 6:34:20 PM

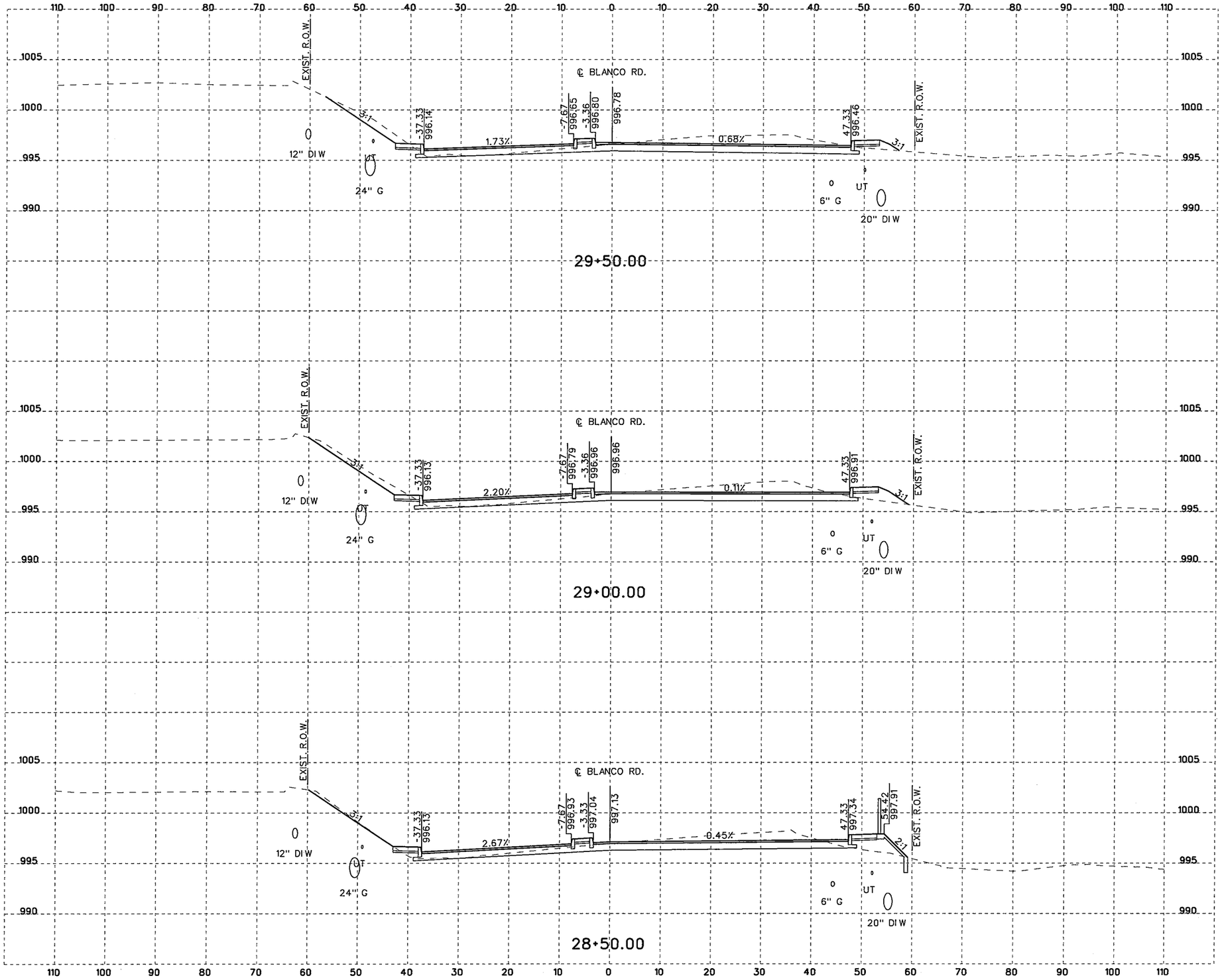

10 5 0 10 20
SCALE FEET
HORIZONTAL

10 2.5 0 5 10
SCALE FEET
VERTICAL

NOTES:

1. UTILITY LOCATIONS ARE APPROXIMATE AND ARE SHOWN FROM THE BEST INFORMATION PROVIDED BY THE UTILITY COMPANIES AT THE TIME PLANS WERE PREPARED. POSITION OF PROPOSED OR RELOCATED UTILITIES NOT REFLECTED IN CROSS SECTIONS.
2. CONTRACTOR SHALL NOTIFY UTILITY COMPANIES AND LOCATE UTILITIES A MINIMUM OF 48 HOURS BEFORE BEGINNING WORK IN A AREA.
3. CALL THE TEXAS STATE WIDE ONE CALL LOCATOR NUMBER 1-800-344-8377 48 HOURS BEFORE BEGINNING ANY EXCAVATION.

   DUE TO FEDERAL REGULATION TITLE 49, PART 192.181, CPS MUST MAINTAIN ACCESS TO GAS VALVES AT ALL TIMES. THE CONTRACTOR MUST PROTECT AND WORK AROUND ANY GAS VALVES THAT ARE IN THE PROJECT AREA.

   THE CONTRACTOR WILL BE RESPONSIBLE FOR PROTECTING ALL EXISTING UTILITIES ADJACENT TO THE WORK AREA.
4. SEE CROSS STREET PLAN AND PROFILE SHEETS AND INTERSECTION LAYOUT SHEETS FOR ADDITIONAL INFORMATION AT THE CROSS STREETS.
5. SEE DRIVEWAY SUMMARY, DRIVEWAY PROFILES, AND MISCELLANEOUS ROADWAY DETAILS FOR ADDITIONAL INFORMATION AT THE DRIVEWAYS.

THE SEAL APPEARING BELOW IS FOR ROADWAY ELEMENTS ONLY.

STATE OF TEXAS
JUSTIN M. CAIN
87653
LICENSED
PROFESSIONAL ENGINEER

11/4/07

THE SEAL APPEARING BELOW IS FOR DRAINAGE ELEMENTS ONLY.

STATE OF TEXAS
DAVID R. WEGMANN
95949
LICENSED
PROFESSIONAL ENGINEER

11/04/07

NO.	REVISION	BY	DATE

CP&Y Chiang, Patel & Yerby, Inc.

BEXAR COUNTY
PUBLIC WORKS DIVISION

F.M. 2696 (BLANCO ROAD)

CROSS SECTIONS

Designed: DDD	STATE	BEXAR COUNTY FILE NUMBER	PLAN SET NO.
Checked: JMC	TEXAS		20
Drawn: DDD	COUNTY		OF
Checked: JTA	BEXAR		153

pw:/Active Projects/BEX6102/8.00 Plans and Drawings/8.10 Cut Sheets/8.1.15 CrossSections/6102CSRDXSecSheetsB.dgn
11/4/2007 6:34:20 PM

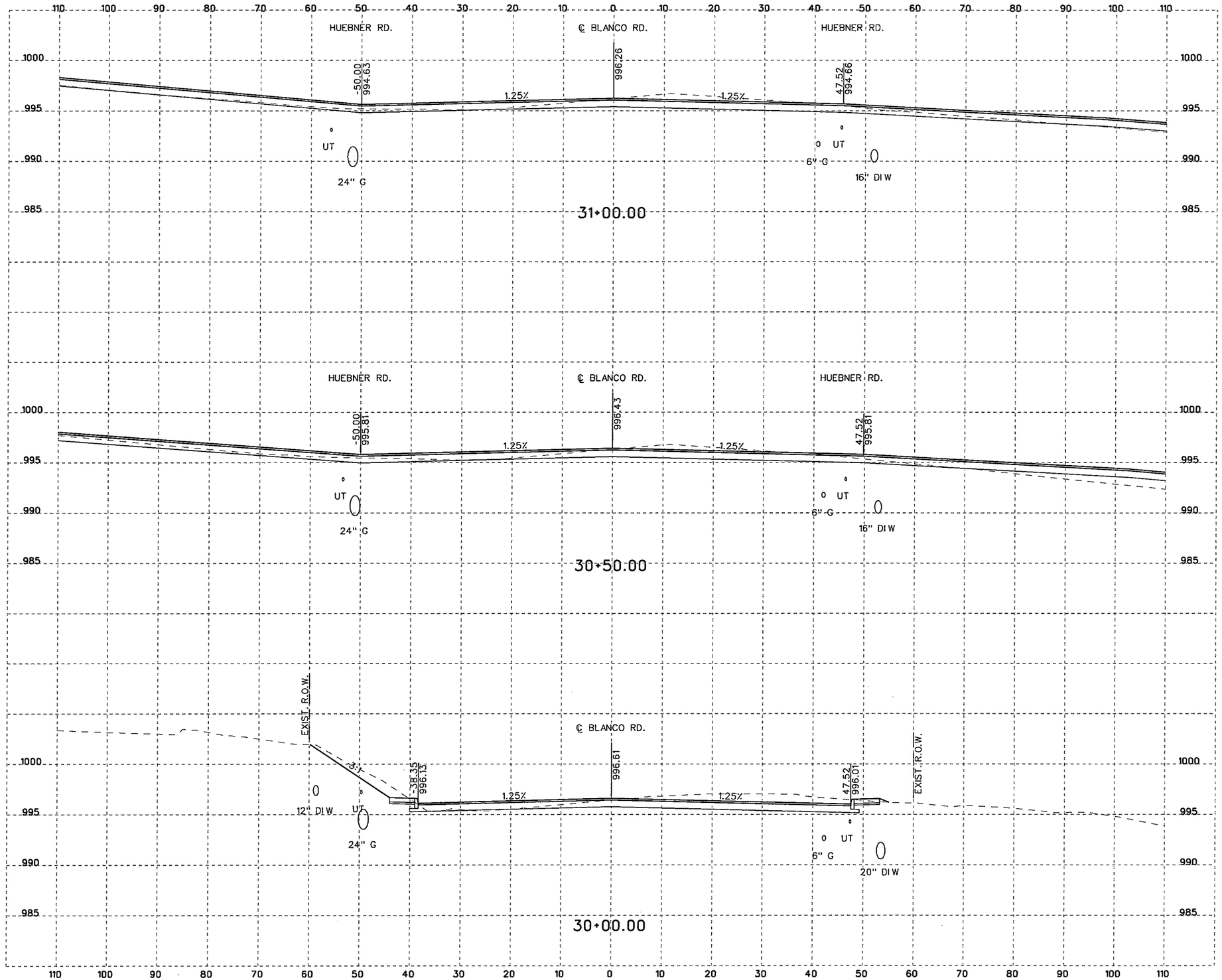

10 5 0 10 20
SCALE FEET
HORIZONTAL

10 2.5 0 5 10
SCALE FEET
VERTICAL

NOTES:

1. UTILITY LOCATIONS ARE APPROXIMATE AND ARE SHOWN FROM THE BEST INFORMATION PROVIDED BY THE UTILITY COMPANIES AT THE TIME PLANS WERE PREPARED. POSITION OF PROPOSED OR RELOCATED UTILITIES NOT REFLECTED IN CROSS SECTIONS.
2. CONTRACTOR SHALL NOTIFY UTILITY COMPANIES AND LOCATE UTILITIES A MINIMUM OF 48 HOURS BEFORE BEGINNING WORK IN A AREA.
3. CALL THE TEXAS STATE WIDE ONE CALL LOCATOR NUMBER 1-800-344-8377 48 HOURS BEFORE BEGINNING ANY EXCAVATION.

   DUE TO FEDERAL REGULATION TITLE 49, PART 192.181, CPS MUST MAINTAIN ACCESS TO GAS VALVES AT ALL TIMES. THE CONTRACTOR MUST PROTECT AND WORK AROUND ANY GAS VALVES THAT ARE IN THE PROJECT AREA.

   THE CONTRACTOR WILL BE RESPONSIBLE FOR PROTECTING ALL EXISTING UTILITIES ADJACENT TO THE WORK AREA.
4. SEE CROSS STREET PLAN AND PROFILE SHEETS AND INTERSECTION LAYOUT SHEETS FOR ADDITIONAL INFORMATION AT THE CROSS STREETS.
5. SEE DRIVEWAY SUMMARY, DRIVEWAY PROFILES, AND MISCELLANEOUS ROADWAY DETAILS FOR ADDITIONAL INFORMATION AT THE DRIVEWAYS.

THE SEAL APPEARING BELOW IS FOR ROADWAY ELEMENTS ONLY.

STATE OF TEXAS
JUSTIN M. CAIN
87653
LICENSED PROFESSIONAL ENGINEER
11/4/07

THE SEAL APPEARING BELOW IS FOR DRAINAGE ELEMENTS ONLY.

STATE OF TEXAS
DAVID R. WEGMANN
95949
LICENSED PROFESSIONAL ENGINEER
11/04/07

NO.	REVISION	BY	DATE

CP&Y Chiang, Patel & Yerby, Inc.

BEXAR COUNTY
PUBLIC WORKS DIVISION

F.M. 2696 (BLANCO ROAD)

CROSS SECTIONS

Designed: DDD	STATE	BEXAR COUNTY FILE NUMBER	PLAN SET NO.
Checked: JMC	TEXAS		21
Drawn: DDD	COUNTY		OF
Checked: JTA	BEXAR		153

pw:/Active Projects/BEX6102/8.00 Plans and Drawings/8.10 Cut Sheets/8.1.15 CrossSections/6102CSRDXSecSheetsB.dgn
11/4/2007 6:34:20 PM

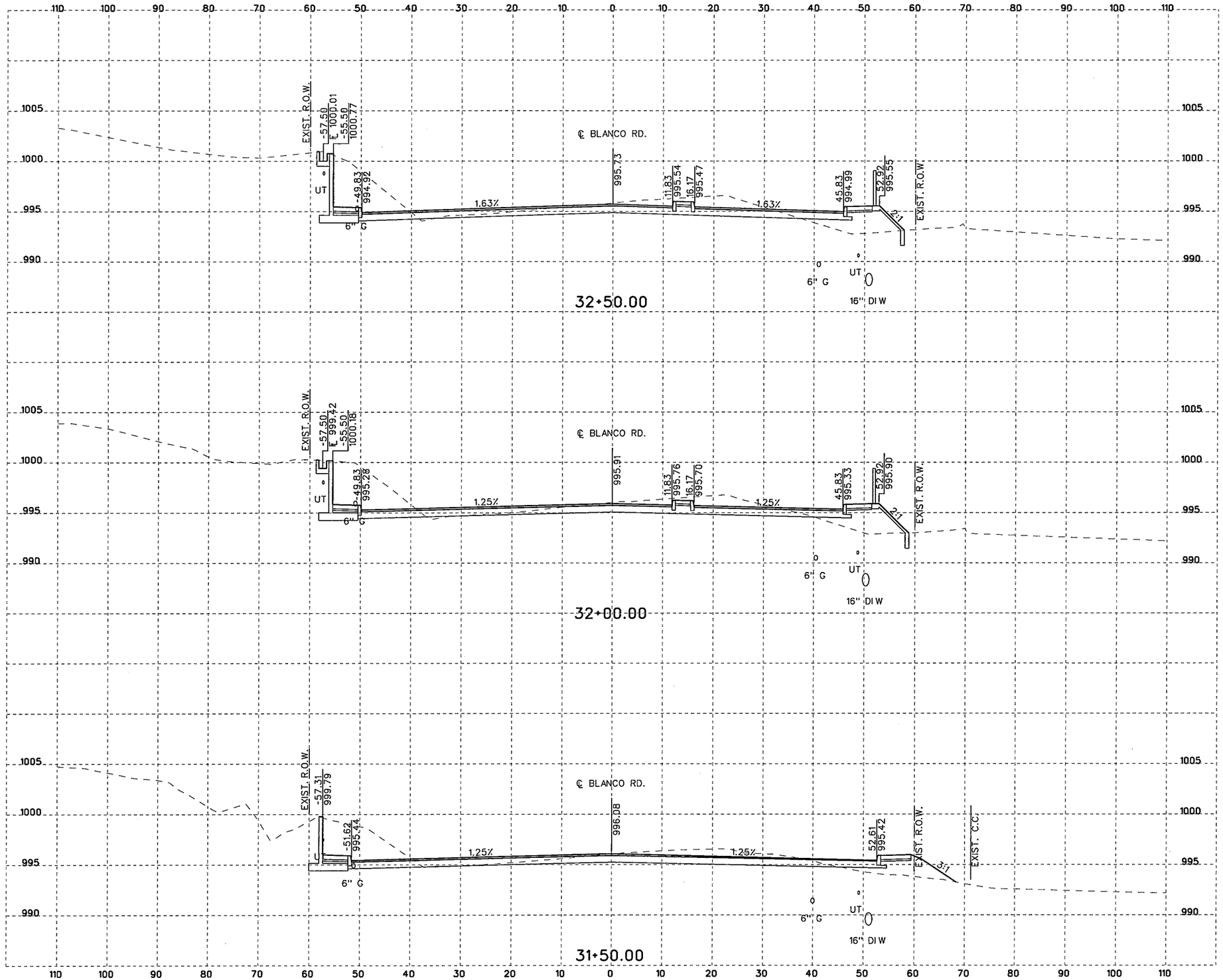

10 5 0 10 20
SCALE FEET
HORIZONTAL

10 2.5 0 5 10
SCALE FEET
VERTICAL

NOTES:

1. UTILITY LOCATIONS ARE APPROXIMATE AND ARE SHOWN FROM THE BEST INFORMATION PROVIDED BY THE UTILITY COMPANIES AT THE TIME PLANS WERE PREPARED. POSITION OF PROPOSED OR RELOCATED UTILITIES NOT REFLECTED IN CROSS SECTIONS.
2. CONTRACTOR SHALL NOTIFY UTILITY COMPANIES AND LOCATE UTILITIES A MINIMUM OF 48 HOURS BEFORE BEGINNING WORK IN A AREA.
3. CALL THE TEXAS STATE WIDE ONE CALL LOCATOR NUMBER 1-800-344-8377 48 HOURS BEFORE BEGINNING ANY EXCAVATION.

   DUE TO FEDERAL REGULATION TITLE 49, PART 192.181, CPS MUST MAINTAIN ACCESS TO GAS VALVES AT ALL TIMES. THE CONTRACTOR MUST PROTECT AND WORK AROUND ANY GAS VALVES THAT ARE IN THE PROJECT AREA.

   THE CONTRACTOR WILL BE RESPONSIBLE FOR PROTECTING ALL EXISTING UTILITIES ADJACENT TO THE WORK AREA.
4. SEE CROSS STREET PLAN AND PROFILE SHEETS AND INTERSECTION LAYOUT SHEETS FOR ADDITIONAL INFORMATION AT THE CROSS STREETS.
5. SEE DRIVEWAY SUMMARY, DRIVEWAY PROFILES, AND MISCELLANEOUS ROADWAY DETAILS FOR ADDITIONAL INFORMATION AT THE DRIVEWAYS.

THE SEAL APPEARING BELOW IS FOR ROADWAY ELEMENTS ONLY.

STATE OF TEXAS
JUSTIN M. CAIN
87653
LICENSED
PROFESSIONAL ENGINEER

11/4/07

THE SEAL APPEARING BELOW IS FOR DRAINAGE ELEMENTS ONLY.

STATE OF TEXAS
DAVID R. WEGMANN
95949
LICENSED
PROFESSIONAL ENGINEER

11/04/07

NO.	REVISION	BY	DATE

CP&Y Chiang, Patel & Yerby, Inc.

BEXAR COUNTY
PUBLIC WORKS DIVISION

F.M. 2696 (BLANCO ROAD)

CROSS SECTIONS

Designed: DDD	STATE	BEXAR COUNTY FILE NUMBER	PLAN SET NO.
Checked: JMC	TEXAS		22
Drawn: DDD	COUNTY		OF
Checked: JTA	BEXAR		153

pw:/Active Projects/BEX6102/8.00 Plans and Drawings/8.10 Cut Sheets/8.1.15 CrossSections/6102CSRDXSecSheets8.dgn
11/4/2007 6:34:21 PM

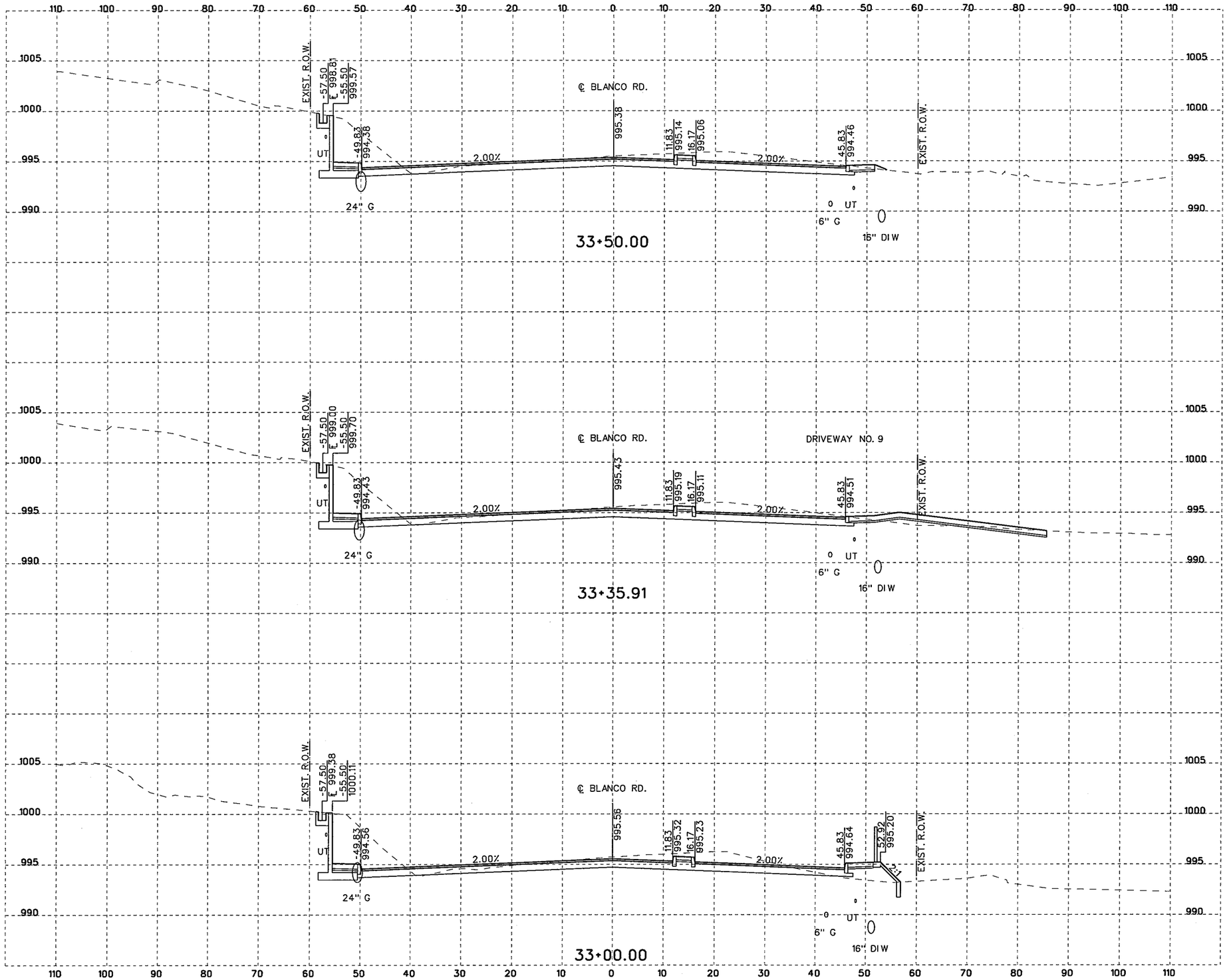

10 5 0 10 20
SCALE FEET
HORIZONTAL

10 2.5 0 5 10
SCALE FEET
VERTICAL

NOTES:

1. UTILITY LOCATIONS ARE APPROXIMATE AND ARE SHOWN FROM THE BEST INFORMATION PROVIDED BY THE UTILITY COMPANIES AT THE TIME PLANS WERE PREPARED. POSITION OF PROPOSED OR RELOCATED UTILITIES NOT REFLECTED IN CROSS SECTIONS.
2. CONTRACTOR SHALL NOTIFY UTILITY COMPANIES AND LOCATE UTILITIES A MINIMUM OF 48 HOURS BEFORE BEGINNING WORK IN A AREA.
3. CALL THE TEXAS STATE WIDE ONE CALL LOCATOR NUMBER 1-800-344-8377 48 HOURS BEFORE BEGINNING ANY EXCAVATION.

   DUE TO FEDERAL REGULATION TITLE 49, PART 192.181, CPS MUST MAINTAIN ACCESS TO GAS VALVES AT ALL TIMES. THE CONTRACTOR MUST PROTECT AND WORK AROUND ANY GAS VALVES THAT ARE IN THE PROJECT AREA.

   THE CONTRACTOR WILL BE RESPONSIBLE FOR PROTECTING ALL EXISTING UTILITIES ADJACENT TO THE WORK AREA.
4. SEE CROSS STREET PLAN AND PROFILE SHEETS AND INTERSECTION LAYOUT SHEETS FOR ADDITIONAL INFORMATION AT THE CROSS STREETS.
5. SEE DRIVEWAY SUMMARY, DRIVEWAY PROFILES, AND MISCELLANEOUS ROADWAY DETAILS FOR ADDITIONAL INFORMATION AT THE DRIVEWAYS.

THE SEAL APPEARING BELOW IS FOR ROADWAY ELEMENTS ONLY.

STATE OF TEXAS
JUSTIN M. CAIN
87653
LICENSED
PROFESSIONAL ENGINEER

11/4/07

THE SEAL APPEARING BELOW IS FOR DRAINAGE ELEMENTS ONLY.

STATE OF TEXAS
DAVID R. WEGMANN
95949
LICENSED
PROFESSIONAL ENGINEER

11/04/07

NO.	REVISION	BY	DATE

CP&Y Chiang, Patel & Yerby, Inc.

BEXAR COUNTY
PUBLIC WORKS DIVISION

F.M. 2696 (BLANCO ROAD)

CROSS SECTIONS

Designed: DDD	STATE	BEXAR COUNTY FILE NUMBER	PLAN SET NO.
Checked: JMC	TEXAS		23
Drawn: DDD	COUNTY		OF
Checked: JTA	BEXAR		153

pw:/Active Projects/BEX6102/8.00 Plans and Drawings/8.10 Cut Sheets/8.1.15 CrossSections/6102CSRDXSecSheetsB.dgn
11/4/2007 6:34:21 PM

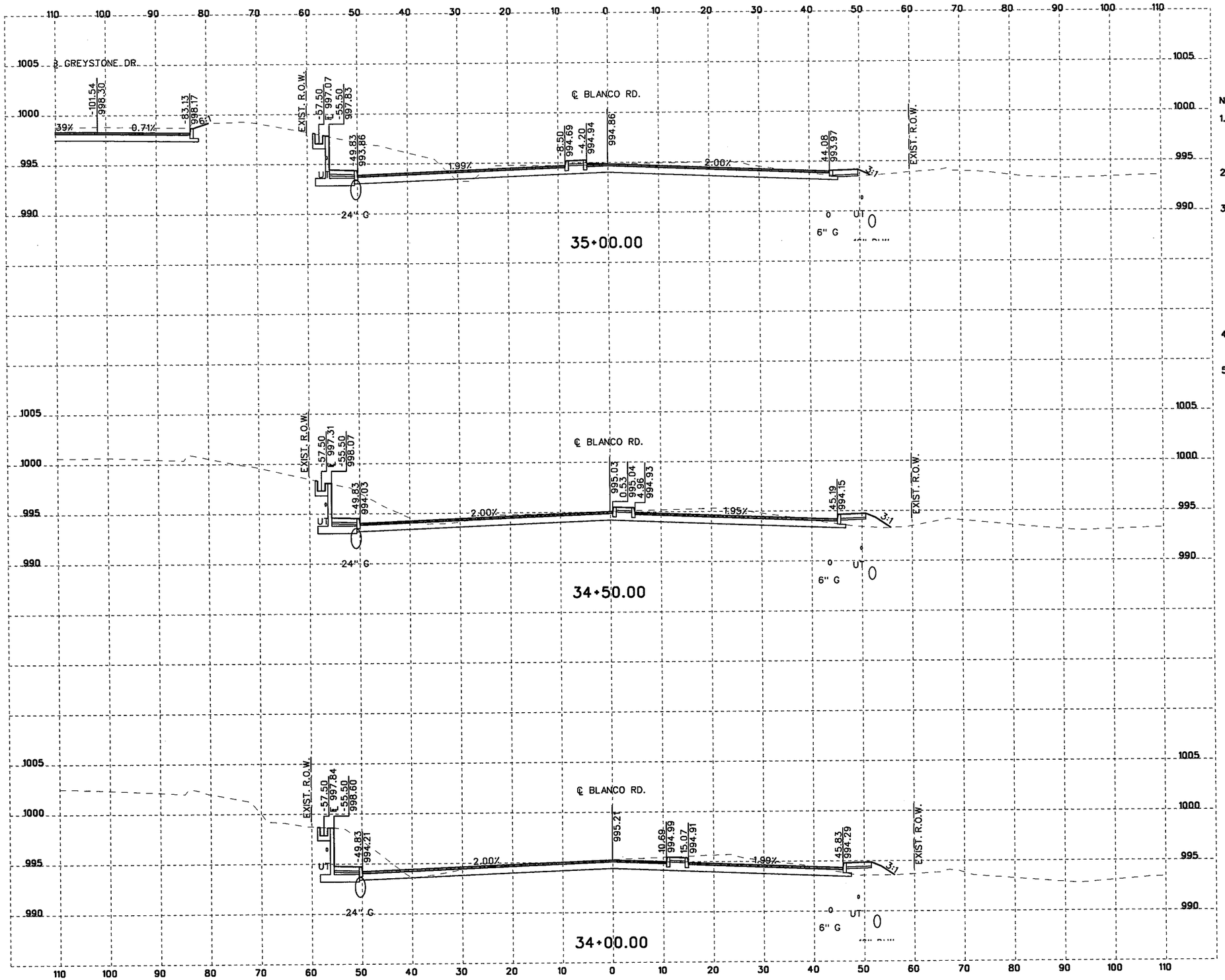

10 5 0 10 20
SCALE FEET
HORIZONTAL

10 2.5 0 5 10
SCALE FEET
VERTICAL

NOTES:

1. UTILITY LOCATIONS ARE APPROXIMATE AND ARE SHOWN FROM THE BEST INFORMATION PROVIDED BY THE UTILITY COMPANIES AT THE TIME PLANS WERE PREPARED. POSITION OF PROPOSED OR RELOCATED UTILITIES NOT REFLECTED IN CROSS SECTIONS.
2. CONTRACTOR SHALL NOTIFY UTILITY COMPANIES AND LOCATE UTILITIES A MINIMUM OF 48 HOURS BEFORE BEGINNING WORK IN A AREA.
3. CALL THE TEXAS STATE WIDE ONE CALL LOCATOR NUMBER 1-800-344-8377 48 HOURS BEFORE BEGINNING ANY EXCAVATION.

   DUE TO FEDERAL REGULATION TITLE 49, PART 192.181, CPS MUST MAINTAIN ACCESS TO GAS VALVES AT ALL TIMES. THE CONTRACTOR MUST PROTECT AND WORK AROUND ANY GAS VALVES THAT ARE IN THE PROJECT AREA.

   THE CONTRACTOR WILL BE RESPONSIBLE FOR PROTECTING ALL EXISTING UTILITIES ADJACENT TO THE WORK AREA.
4. SEE CROSS STREET PLAN AND PROFILE SHEETS AND INTERSECTION LAYOUT SHEETS FOR ADDITIONAL INFORMATION AT THE CROSS STREETS.
5. SEE DRIVEWAY SUMMARY, DRIVEWAY PROFILES, AND MISCELLANEOUS ROADWAY DETAILS FOR ADDITIONAL INFORMATION AT THE DRIVEWAYS.

THE SEAL APPEARING BELOW IS FOR ROADWAY ELEMENTS ONLY.

STATE OF TEXAS
JUSTIN M. CAIN
87653
LICENSED
PROFESSIONAL ENGINEER

12/11/07
P.E.

THE SEAL APPEARING BELOW IS FOR DRAINAGE ELEMENTS ONLY.

STATE OF TEXAS
DAVID R. WEGMANN
95949
LICENSED
PROFESSIONAL ENGINEER

12/11/07

NO.	REVISION	BY	DATE

CP&Y Chiang, Patel & Yerby, Inc.

BEXAR COUNTY
PUBLIC WORKS DIVISION

F.M. 2696 (BLANCO ROAD)

CROSS SECTIONS

Designed: DDD	STATE	BEXAR COUNTY FILE NUMBER	PLAN SET NO.
Checked: JMC	TEXAS		24
Drawn: DDD	COUNTY		OF
Checked: JTA	BEXAR		153

pw:/Active Projects/BEX6102/8.00 Plans and Drawings/8.10 Cut Sheets/8.1.15 CrossSections/6102CSR01SecSheets8.dgn
12/10/2007 5:11:53 PM

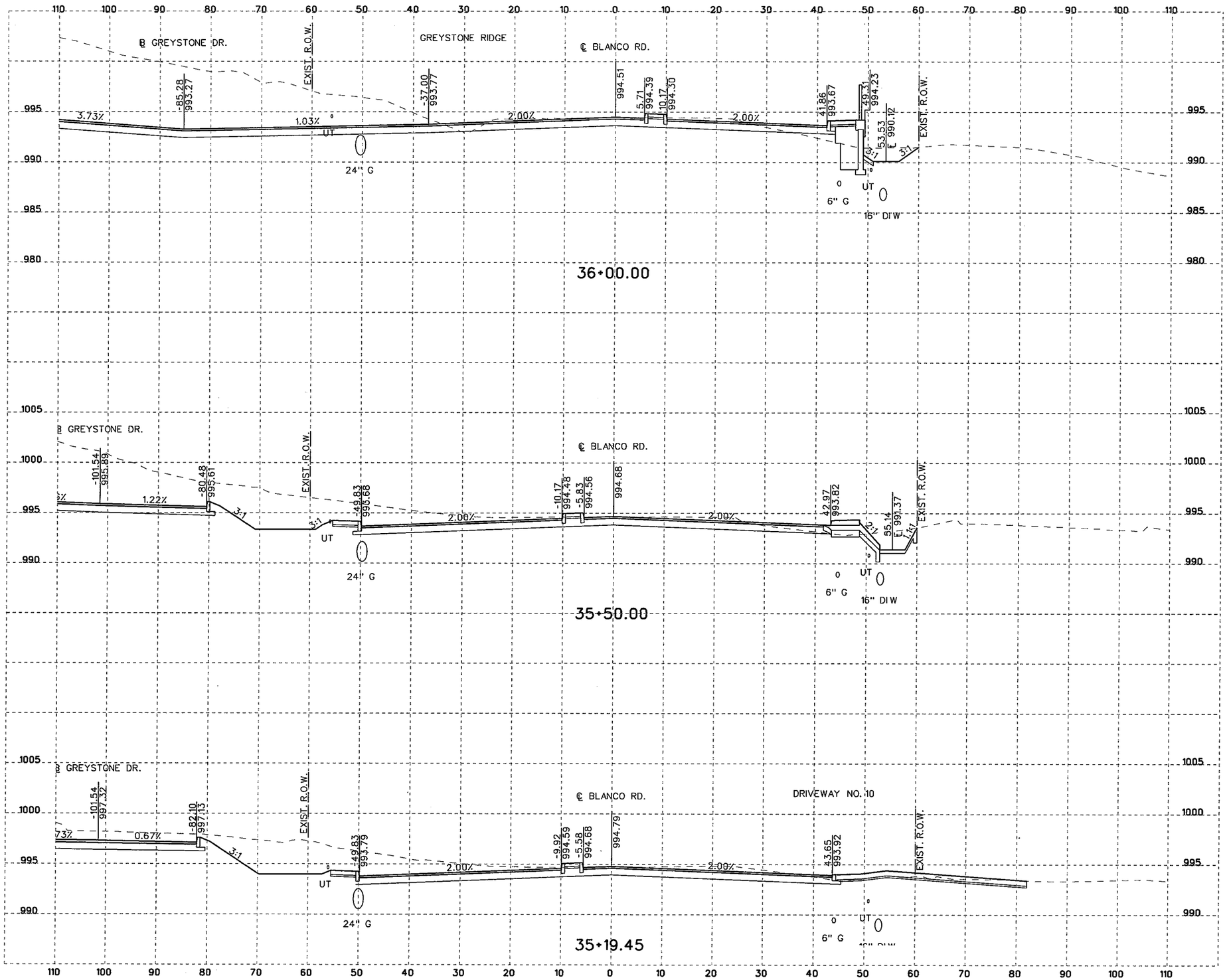

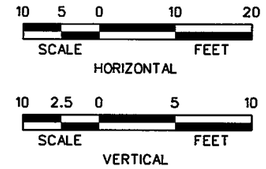

NOTES:

1. UTILITY LOCATIONS ARE APPROXIMATE AND ARE SHOWN FROM THE BEST INFORMATION PROVIDED BY THE UTILITY COMPANIES AT THE TIME PLANS WERE PREPARED. POSITION OF PROPOSED OR RELOCATED UTILITIES NOT REFLECTED IN CROSS SECTIONS.
2. CONTRACTOR SHALL NOTIFY UTILITY COMPANIES AND LOCATE UTILITIES A MINIMUM OF 48 HOURS BEFORE BEGINNING WORK IN A AREA.
3. CALL THE TEXAS STATE WIDE ONE CALL LOCATOR NUMBER 1-800-344-8377 48 HOURS BEFORE BEGINNING ANY EXCAVATION.

   DUE TO FEDERAL REGULATION TITLE 49, PART 192.181, CPS MUST MAINTAIN ACCESS TO GAS VALVES AT ALL TIMES. THE CONTRACTOR MUST PROTECT AND WORK AROUND ANY GAS VALVES THAT ARE IN THE PROJECT AREA.

   THE CONTRACTOR WILL BE RESPONSIBLE FOR PROTECTING ALL EXISTING UTILITIES ADJACENT TO THE WORK AREA.
4. SEE CROSS STREET PLAN AND PROFILE SHEETS AND INTERSECTION LAYOUT SHEETS FOR ADDITIONAL INFORMATION AT THE CROSS STREETS.
5. SEE DRIVEWAY SUMMARY, DRIVEWAY PROFILES, AND MISCELLANEOUS ROADWAY DETAILS FOR ADDITIONAL INFORMATION AT THE DRIVEWAYS.

THE SEAL APPEARING BELOW IS FOR ROADWAY ELEMENTS ONLY.

STATE OF TEXAS
JUSTIN M. CAIN
87653
LICENSED
PROFESSIONAL ENGINEER
12/10/07
J. M. C., P.E.

THE SEAL APPEARING BELOW IS FOR DRAINAGE ELEMENTS ONLY.

STATE OF TEXAS
DAVID R. WEGMANN
95949
LICENSED
PROFESSIONAL ENGINEER
PE
12/10/2007

NO.	REVISION	BY	DATE

CP&Y Chiang, Patel & Yerby, Inc.

BEXAR COUNTY
PUBLIC WORKS DIVISION

F.M. 2696 (BLANCO ROAD)

CROSS SECTIONS

Designed: DDD	STATE	BEXAR COUNTY FILE NUMBER	PLAN SET NO.
Checked: JMC	TEXAS		25
Drawn: DDD	COUNTY		OF
Checked: JTA	BEXAR		153

pw:/Active Projects/BEX6102/8.00 Plans and Drawings/8.10 Cut Sheets/8.1.15 CrossSections/6102CSROXSecSheetsB.dgn
12/7/2007 10:34:04 PM

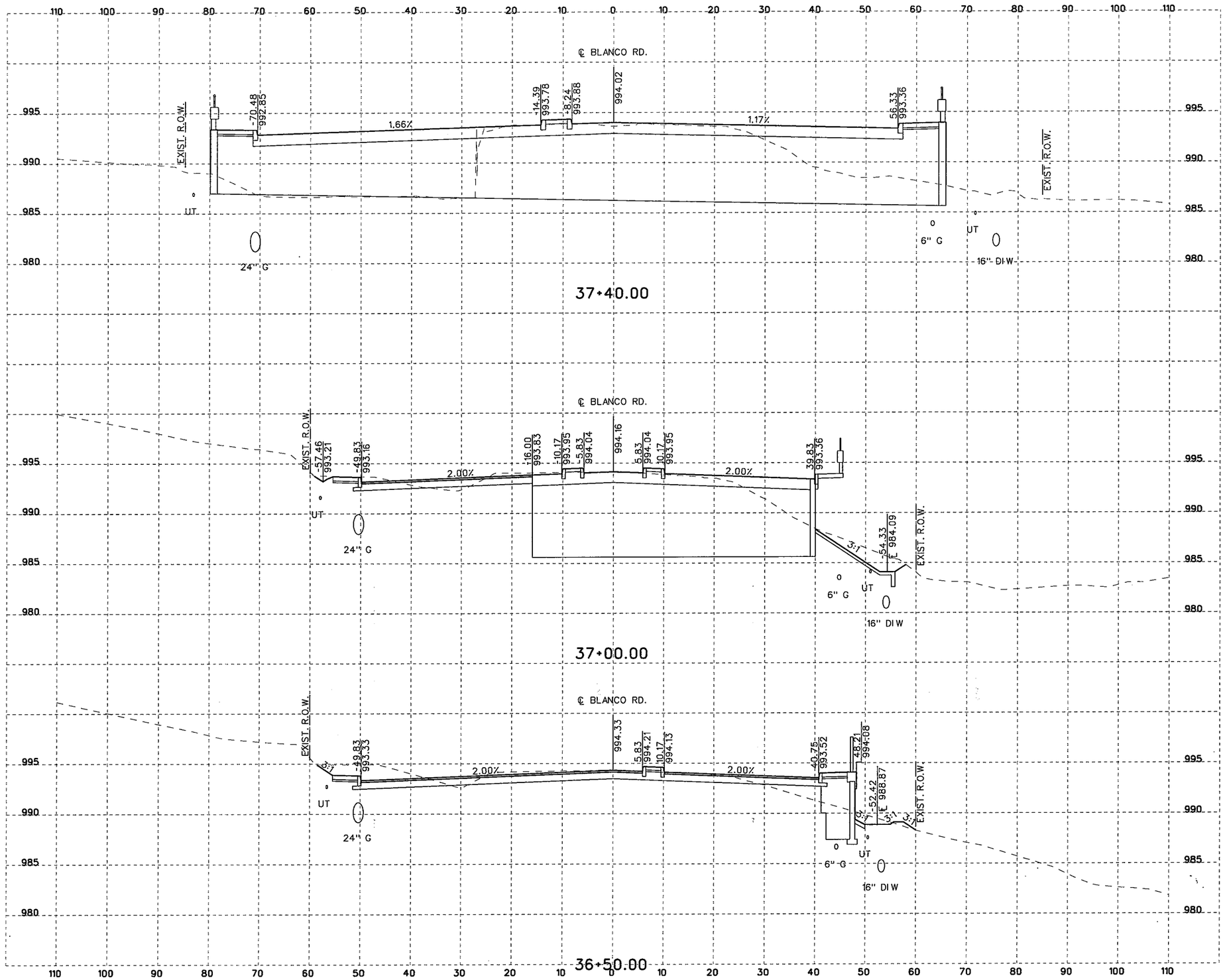

10 5 0 10 20
SCALE FEET
HORIZONTAL

10 2.5 0 5 10
SCALE FEET
VERTICAL

NOTES:

1. UTILITY LOCATIONS ARE APPROXIMATE AND ARE SHOWN FROM THE BEST INFORMATION PROVIDED BY THE UTILITY COMPANIES AT THE TIME PLANS WERE PREPARED. POSITION OF PROPOSED OR RELOCATED UTILITIES NOT REFLECTED IN CROSS SECTIONS.
2. CONTRACTOR SHALL NOTIFY UTILITY COMPANIES AND LOCATE UTILITIES A MINIMUM OF 48 HOURS BEFORE BEGINNING WORK IN A AREA.
3. CALL THE TEXAS STATE WIDE ONE CALL LOCATOR NUMBER 1-800-344-8377 48 HOURS BEFORE BEGINNING ANY EXCAVATION.

   DUE TO FEDERAL REGULATION TITLE 49, PART 192.181, CPS MUST MAINTAIN ACCESS TO GAS VALVES AT ALL TIMES. THE CONTRACTOR MUST PROTECT AND WORK AROUND ANY GAS VALVES THAT ARE IN THE PROJECT AREA.

   THE CONTRACTOR WILL BE RESPONSIBLE FOR PROTECTING ALL EXISTING UTILITIES ADJACENT TO THE WORK AREA.
4. SEE CROSS STREET PLAN AND PROFILE SHEETS AND INTERSECTION LAYOUT SHEETS FOR ADDITIONAL INFORMATION AT THE CROSS STREETS.
5. SEE DRIVEWAY SUMMARY, DRIVEWAY PROFILES, AND MISCELLANEOUS ROADWAY DETAILS FOR ADDITIONAL INFORMATION AT THE DRIVEWAYS.

THE SEAL APPEARING BELOW IS FOR ROADWAY ELEMENTS ONLY.

STATE OF TEXAS
JUSTIN M. CAIN
87653
LICENSED
PROFESSIONAL ENGINEER

12/10/07
P.E.

THE SEAL APPEARING BELOW IS FOR DRAINAGE ELEMENTS ONLY.

STATE OF TEXAS
DAVID R. WEGMANN
95949
LICENSED
PROFESSIONAL ENGINEER

PE
12/10/2007

NO.	REVISION	BY	DATE

CP&Y Chiang, Patel & Yerby, Inc.

BEXAR COUNTY
PUBLIC WORKS DIVISION

F.M. 2696 (BLANCO ROAD)

CROSS SECTIONS

Designed: DDD	STATE	BEXAR COUNTY FILE NUMBER	PLAN SET NO.
Checked: JMC	TEXAS		26
Drawn: DDD	COUNTY		OF
Checked: JTA	BEXAR		153

pw:/Active Projects/BEX6102/8.00 Plans and Drawings/8.10 Cut Sheets/8.1.15 CrossSections/6102CSRDXSecSheets6.dgn
12/7/2007
1:03:32 PM

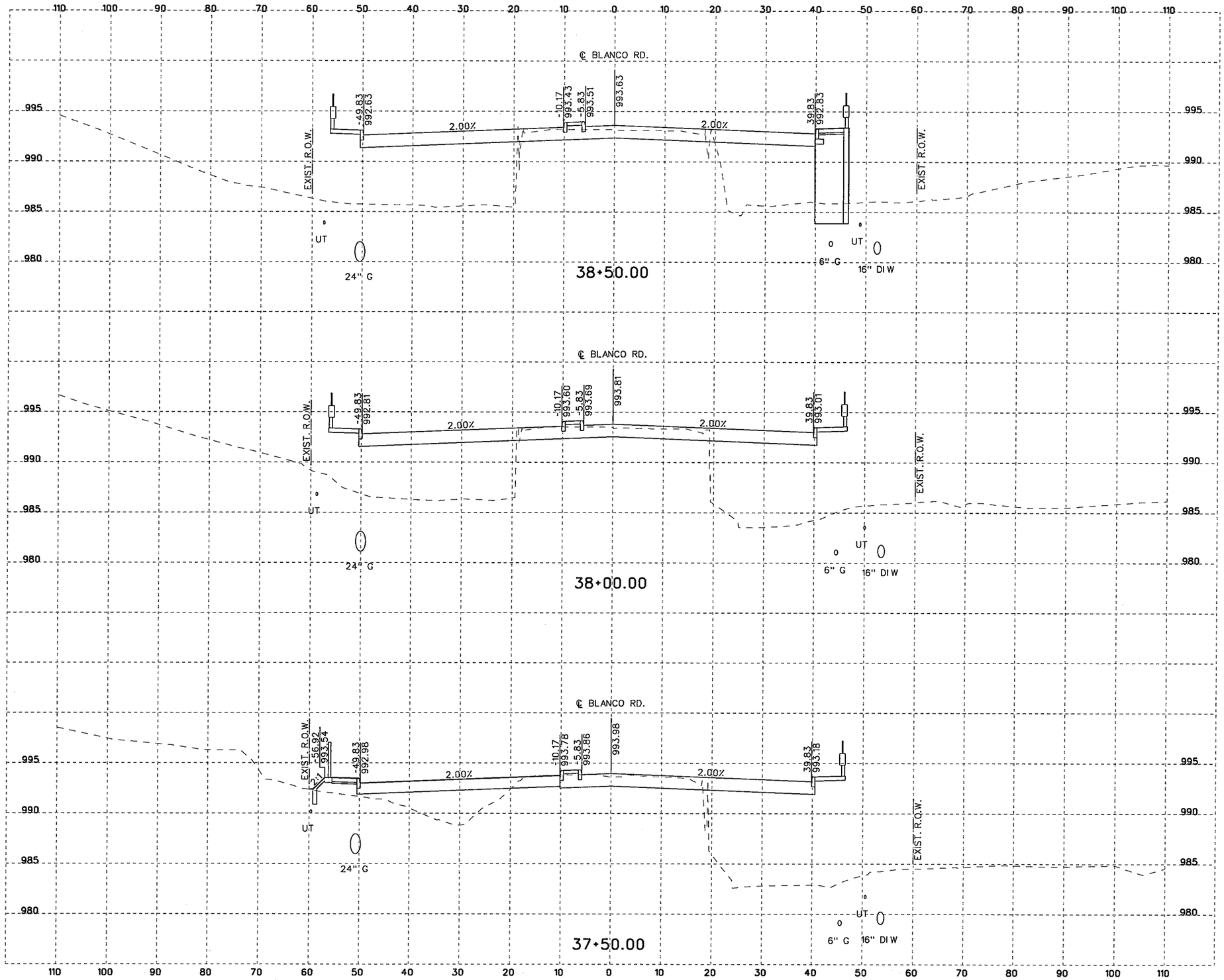

10 5 0 10 20
SCALE FEET
HORIZONTAL

10 2.5 0 5 10
SCALE FEET
VERTICAL

NOTES:

1. UTILITY LOCATIONS ARE APPROXIMATE AND ARE SHOWN FROM THE BEST INFORMATION PROVIDED BY THE UTILITY COMPANIES AT THE TIME PLANS WERE PREPARED. POSITION OF PROPOSED OR RELOCATED UTILITIES NOT REFLECTED IN CROSS SECTIONS.
2. CONTRACTOR SHALL NOTIFY UTILITY COMPANIES AND LOCATE UTILITIES A MINIMUM OF 48 HOURS BEFORE BEGINNING WORK IN A AREA.
3. CALL THE TEXAS STATE WIDE ONE CALL LOCATOR NUMBER 1-800-344-8377 48 HOURS BEFORE BEGINNING ANY EXCAVATION.

   DUE TO FEDERAL REGULATION TITLE 49, PART 192.181, CPS MUST MAINTAIN ACCESS TO GAS VALVES AT ALL TIMES. THE CONTRACTOR MUST PROTECT AND WORK AROUND ANY GAS VALVES THAT ARE IN THE PROJECT AREA.

   THE CONTRACTOR WILL BE RESPONSIBLE FOR PROTECTING ALL EXISTING UTILITIES ADJACENT TO THE WORK AREA.
4. SEE CROSS STREET PLAN AND PROFILE SHEETS AND INTERSECTION LAYOUT SHEETS FOR ADDITIONAL INFORMATION AT THE CROSS STREETS.
5. SEE DRIVEWAY SUMMARY, DRIVEWAY PROFILES, AND MISCELLANEOUS ROADWAY DETAILS FOR ADDITIONAL INFORMATION AT THE DRIVEWAYS.

THE SEAL APPEARING BELOW IS FOR ROADWAY ELEMENTS ONLY.

STATE OF TEXAS
JUSTIN M. CAIN
87653
LICENSED
PROFESSIONAL ENGINEER

11/4/07

THE SEAL APPEARING BELOW IS FOR DRAINAGE ELEMENTS ONLY.

STATE OF TEXAS
DAVID R. WEGMANN
95949
LICENSED
PROFESSIONAL ENGINEER

11/04/07

NO.	REVISION	BY	DATE

CP&Y Chiang, Patel & Yerby, Inc.

BEXAR COUNTY
PUBLIC WORKS DIVISION

F.M. 2696 (BLANCO ROAD)

CROSS SECTIONS

Designed: DDD	STATE	BEXAR COUNTY FILE NUMBER	PLAN SET NO.
Checked: JMC	TEXAS		27
Drawn: DDD	COUNTY		OF
Checked: JTA	BEXAR		153

pw:/Active Projects/BEX6102/8.00 Plans and Drawings/8.10 Cut Sheets/8.1.15 CrossSections/6102CSRDXSecSheets8.dgn
11/4/2007 8:34:22 PM

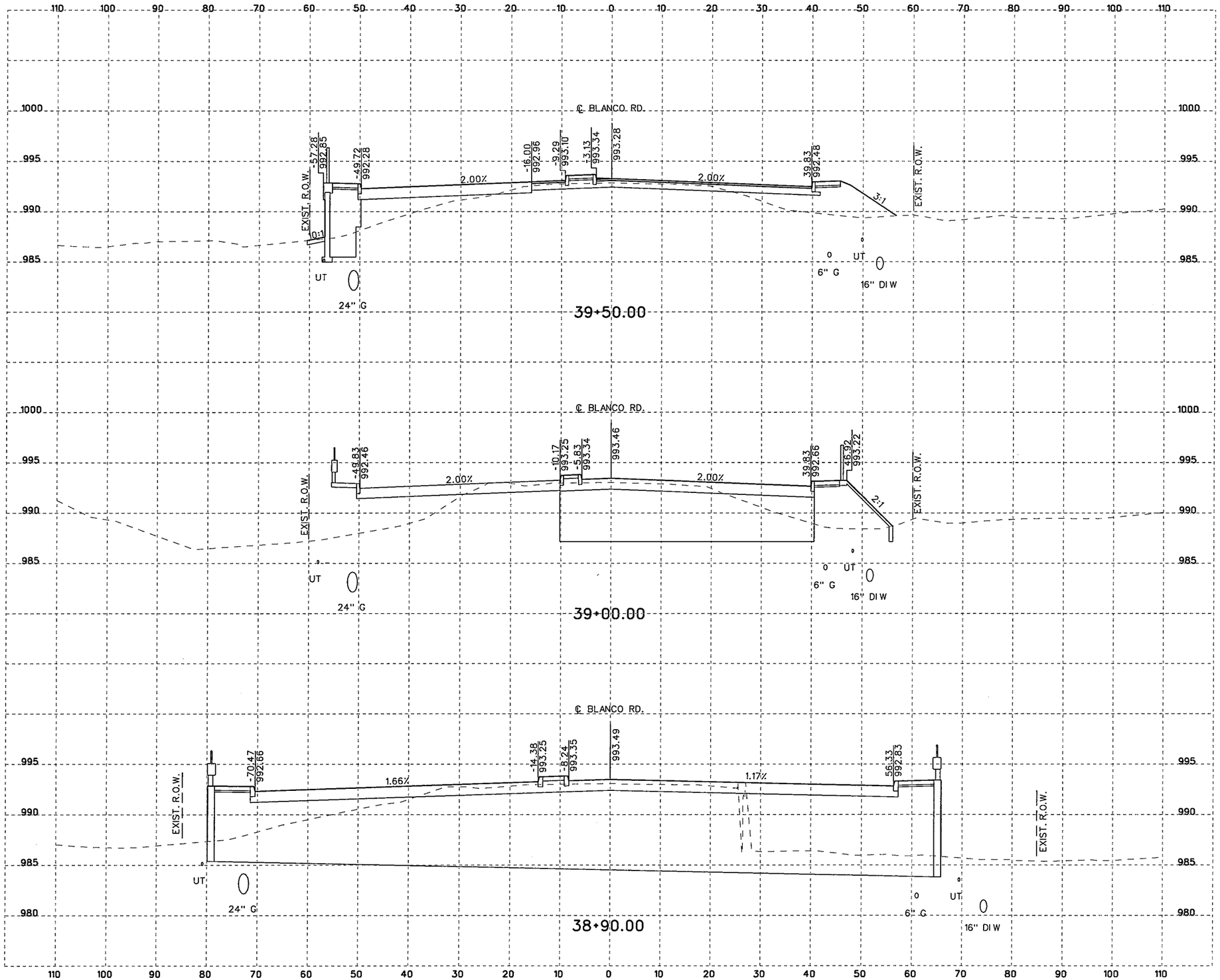

10 5 0 10 20
SCALE FEET
HORIZONTAL

10 2.5 0 5 10
SCALE FEET
VERTICAL

NOTES:

1. UTILITY LOCATIONS ARE APPROXIMATE AND ARE SHOWN FROM THE BEST INFORMATION PROVIDED BY THE UTILITY COMPANIES AT THE TIME PLANS WERE PREPARED. POSITION OF PROPOSED OR RELOCATED UTILITIES NOT REFLECTED IN CROSS SECTIONS.
2. CONTRACTOR SHALL NOTIFY UTILITY COMPANIES AND LOCATE UTILITIES A MINIMUM OF 48 HOURS BEFORE BEGINNING WORK IN A AREA.
3. CALL THE TEXAS STATE WIDE ONE CALL LOCATOR NUMBER 1-800-344-8377 48 HOURS BEFORE BEGINNING ANY EXCAVATION.

   DUE TO FEDERAL REGULATION TITLE 49, PART 192.181, CPS MUST MAINTAIN ACCESS TO GAS VALVES AT ALL TIMES. THE CONTRACTOR MUST PROTECT AND WORK AROUND ANY GAS VALVES THAT ARE IN THE PROJECT AREA.

   THE CONTRACTOR WILL BE RESPONSIBLE FOR PROTECTING ALL EXISTING UTILITIES ADJACENT TO THE WORK AREA.
4. SEE CROSS STREET PLAN AND PROFILE SHEETS AND INTERSECTION LAYOUT SHEETS FOR ADDITIONAL INFORMATION AT THE CROSS STREETS.
5. SEE DRIVEWAY SUMMARY, DRIVEWAY PROFILES, AND MISCELLANEOUS ROADWAY DETAILS FOR ADDITIONAL INFORMATION AT THE DRIVEWAYS.

THE SEAL APPEARING BELOW IS FOR ROADWAY ELEMENTS ONLY.

STATE OF TEXAS
JUSTIN M. CAIN
87653
LICENSED
PROFESSIONAL ENGINEER

, P.E.
11/4/07

THE SEAL APPEARING BELOW IS FOR DRAINAGE ELEMENTS ONLY.

STATE OF TEXAS
DAVID R. WEGMANN
95949
LICENSED
PROFESSIONAL ENGINEER

PE
11/04/07

NO.	REVISION	BY	DATE

CP&Y Chiang, Patel & Yerby, Inc.

BEXAR COUNTY
PUBLIC WORKS DIVISION

F.M. 2696 (BLANCO ROAD)

CROSS SECTIONS

Designed: DDD	STATE	BEXAR COUNTY FILE NUMBER	PLAN SET NO.
Checked: JMC	TEXAS		28
Drawn: DDD	COUNTY		OF
Checked: JTA	BEXAR		153

pw:/Active Projects/BEX6102/8.00 Plans and Drawings/8.10 Cut Sheets/8.1.15 CrossSections/6102CSRDXSecSheetsB.dgn
11/4/2007
6:34:23 PM

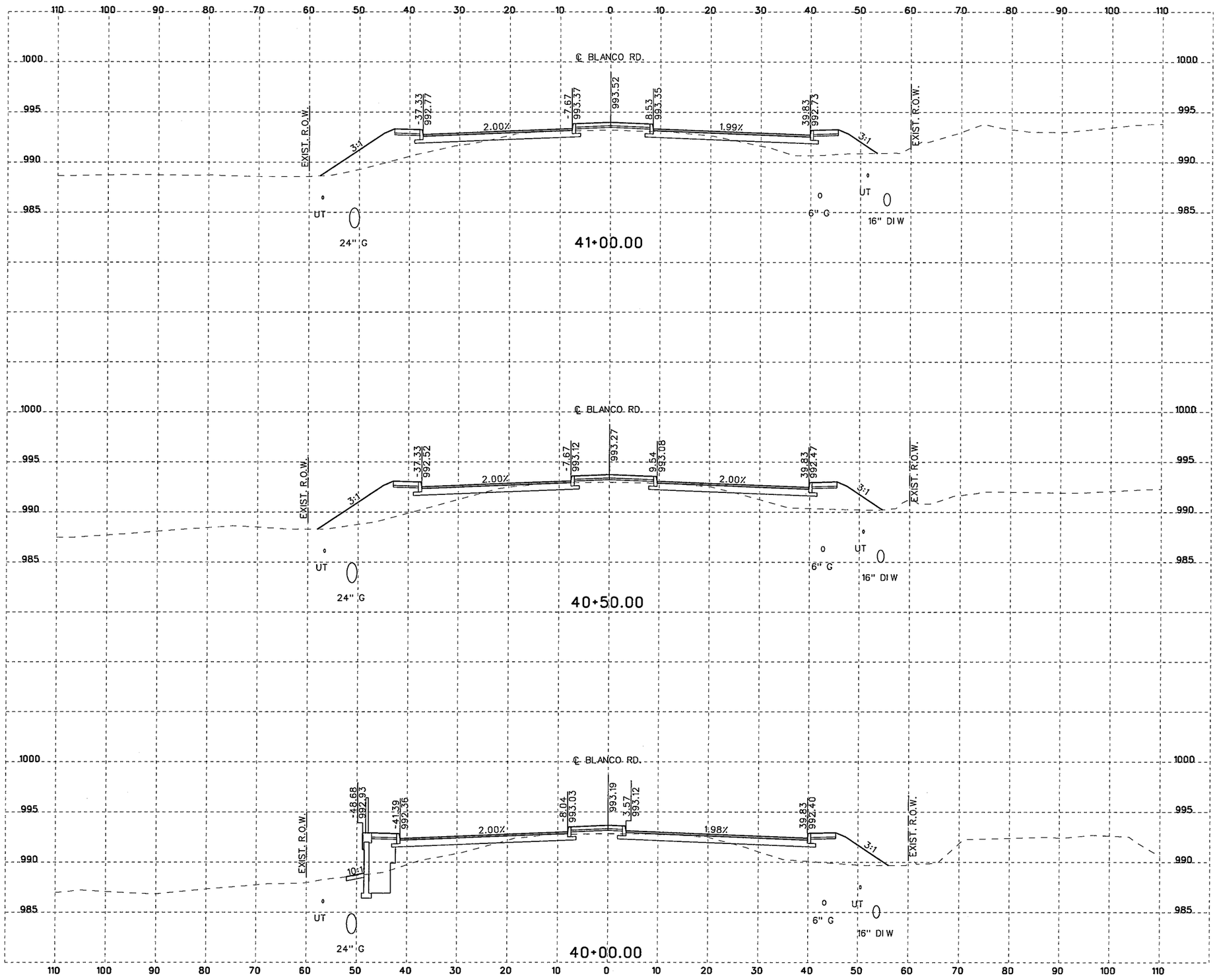

10 5 0 10 20
SCALE FEET
HORIZONTAL

10 2.5 0 5 10
SCALE FEET
VERTICAL

NOTES:

1. UTILITY LOCATIONS ARE APPROXIMATE AND ARE SHOWN FROM THE BEST INFORMATION PROVIDED BY THE UTILITY COMPANIES AT THE TIME PLANS WERE PREPARED. POSITION OF PROPOSED OR RELOCATED UTILITIES NOT REFLECTED IN CROSS SECTIONS.
2. CONTRACTOR SHALL NOTIFY UTILITY COMPANIES AND LOCATE UTILITIES A MINIMUM OF 48 HOURS BEFORE BEGINNING WORK IN A AREA.
3. CALL THE TEXAS STATE WIDE ONE CALL LOCATOR NUMBER 1-800-344-8377 48 HOURS BEFORE BEGINNING ANY EXCAVATION.

   DUE TO FEDERAL REGULATION TITLE 49, PART 192.181, CPS MUST MAINTAIN ACCESS TO GAS VALVES AT ALL TIMES. THE CONTRACTOR MUST PROTECT AND WORK AROUND ANY GAS VALVES THAT ARE IN THE PROJECT AREA.

   THE CONTRACTOR WILL BE RESPONSIBLE FOR PROTECTING ALL EXISTING UTILITIES ADJACENT TO THE WORK AREA.
4. SEE CROSS STREET PLAN AND PROFILE SHEETS AND INTERSECTION LAYOUT SHEETS FOR ADDITIONAL INFORMATION AT THE CROSS STREETS.
5. SEE DRIVEWAY SUMMARY, DRIVEWAY PROFILES, AND MISCELLANEOUS ROADWAY DETAILS FOR ADDITIONAL INFORMATION AT THE DRIVEWAYS.

THE SEAL APPEARING BELOW IS FOR ROADWAY ELEMENTS ONLY.

STATE OF TEXAS
JUSTIN M. CAIN
87653
LICENSED
PROFESSIONAL ENGINEER

11/4/07
J.B.

THE SEAL APPEARING BELOW IS FOR DRAINAGE ELEMENTS ONLY.

STATE OF TEXAS
DAVID R. WEGMANN
95949
LICENSED
PROFESSIONAL ENGINEER

PE
11/04/07

NO.	REVISION	BY	DATE

CP&Y Chiang, Patel & Yerby, Inc.

BEXAR COUNTY
PUBLIC WORKS DIVISION

F.M. 2696 (BLANCO ROAD)

CROSS SECTIONS

Designed: DDD	STATE	BEXAR COUNTY FILE NUMBER	PLAN SET NO.	
Checked: JMC	TEXAS		29	
Drawn: DDD	COUNTY		OF	
Checked: JTA	BEXAR		153	

pw:/Active Projects/BEX6102/8.00 Plans and Drawings/8.10 Cut Sheets/8.1.15 CrossSections/6102CSRDXSecSheetsB.dgn
11/4/2007
6:34:23 PM

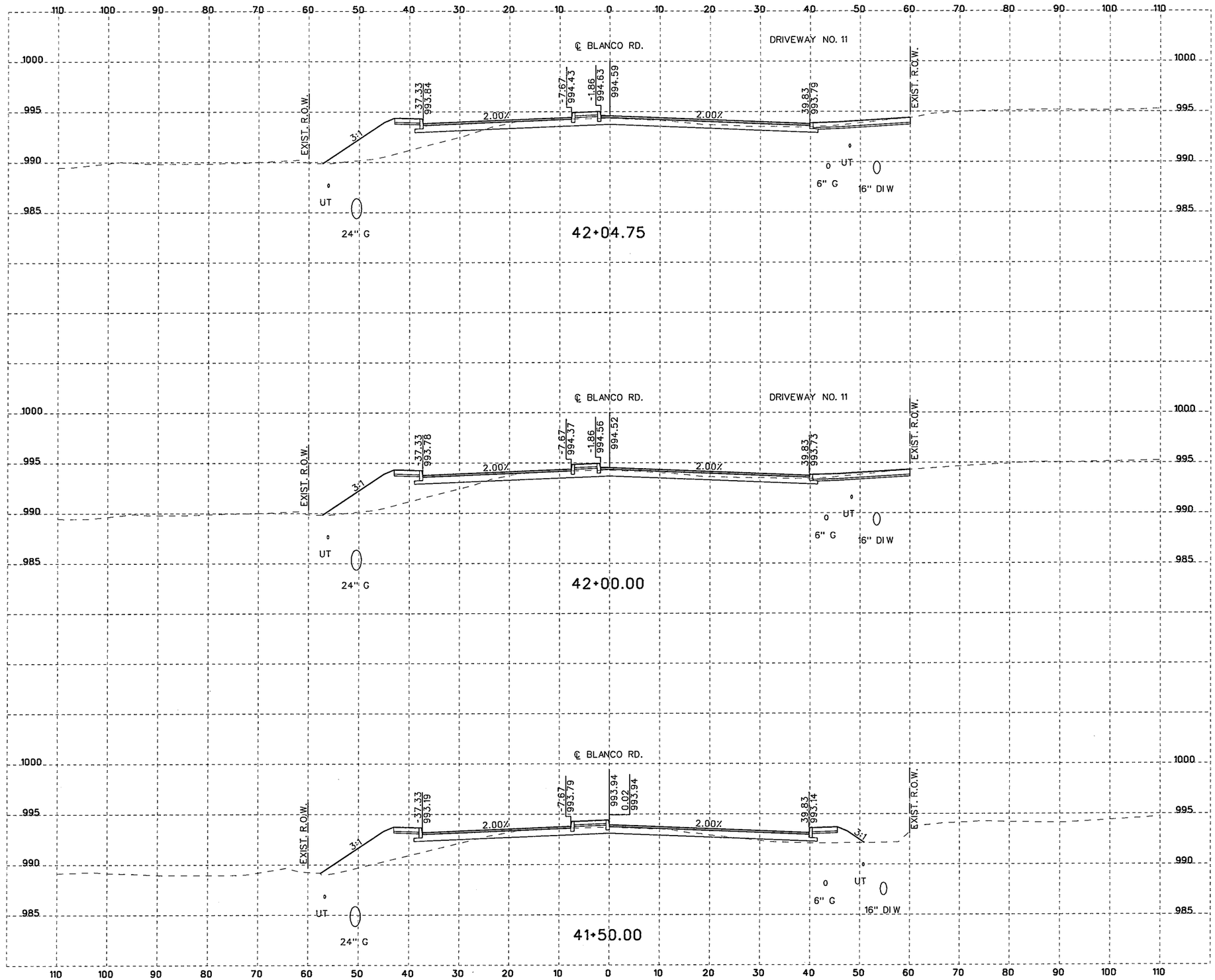

10 5 0 10 20
SCALE FEET
HORIZONTAL

10 2.5 0 5 10
SCALE FEET
VERTICAL

NOTES:

1. UTILITY LOCATIONS ARE APPROXIMATE AND ARE SHOWN FROM THE BEST INFORMATION PROVIDED BY THE UTILITY COMPANIES AT THE TIME PLANS WERE PREPARED. POSITION OF PROPOSED OR RELOCATED UTILITIES NOT REFLECTED IN CROSS SECTIONS.
2. CONTRACTOR SHALL NOTIFY UTILITY COMPANIES AND LOCATE UTILITIES A MINIMUM OF 48 HOURS BEFORE BEGINNING WORK IN A AREA.
3. CALL THE TEXAS STATE WIDE ONE CALL LOCATOR NUMBER 1-800-344-8377 48 HOURS BEFORE BEGINNING ANY EXCAVATION.

   DUE TO FEDERAL REGULATION TITLE 49, PART 192.181, CPS MUST MAINTAIN ACCESS TO GAS VALVES AT ALL TIMES. THE CONTRACTOR MUST PROTECT AND WORK AROUND ANY GAS VALVES THAT ARE IN THE PROJECT AREA.

   THE CONTRACTOR WILL BE RESPONSIBLE FOR PROTECTING ALL EXISTING UTILITIES ADJACENT TO THE WORK AREA.
4. SEE CROSS STREET PLAN AND PROFILE SHEETS AND INTERSECTION LAYOUT SHEETS FOR ADDITIONAL INFORMATION AT THE CROSS STREETS.
5. SEE DRIVEWAY SUMMARY, DRIVEWAY PROFILES, AND MISCELLANEOUS ROADWAY DETAILS FOR ADDITIONAL INFORMATION AT THE DRIVEWAYS.

THE SEAL APPEARING BELOW IS FOR ROADWAY ELEMENTS ONLY.

STATE OF TEXAS
JUSTIN M. CAIN
87653
LICENSED PROFESSIONAL ENGINEER

P.E.
11/4/07

THE SEAL APPEARING BELOW IS FOR DRAINAGE ELEMENTS ONLY.

STATE OF TEXAS
DAVID R. WEGMANN
95949
LICENSED PROFESSIONAL ENGINEER

PE
11/04/07

NO.	REVISION	BY	DATE

CP&Y Chiang, Patel & Yerby, Inc.

BEXAR COUNTY
PUBLIC WORKS DIVISION

F.M. 2696 (BLANCO ROAD)

CROSS SECTIONS

Designed: DDD	STATE	BEXAR COUNTY FILE NUMBER	PLAN SET NO.
Checked: JMC	TEXAS		30
Drawn: DDD	COUNTY		OF
Checked: JTA	BEXAR		153

pw:/Active Projects/BEX6102/8.00 Plans and Drawings/8.10 Cut Sheets/8.1.15 CrossSections/6102CSPROXSecSheetsB.dgn
6:34:24 PM
11/4/2007

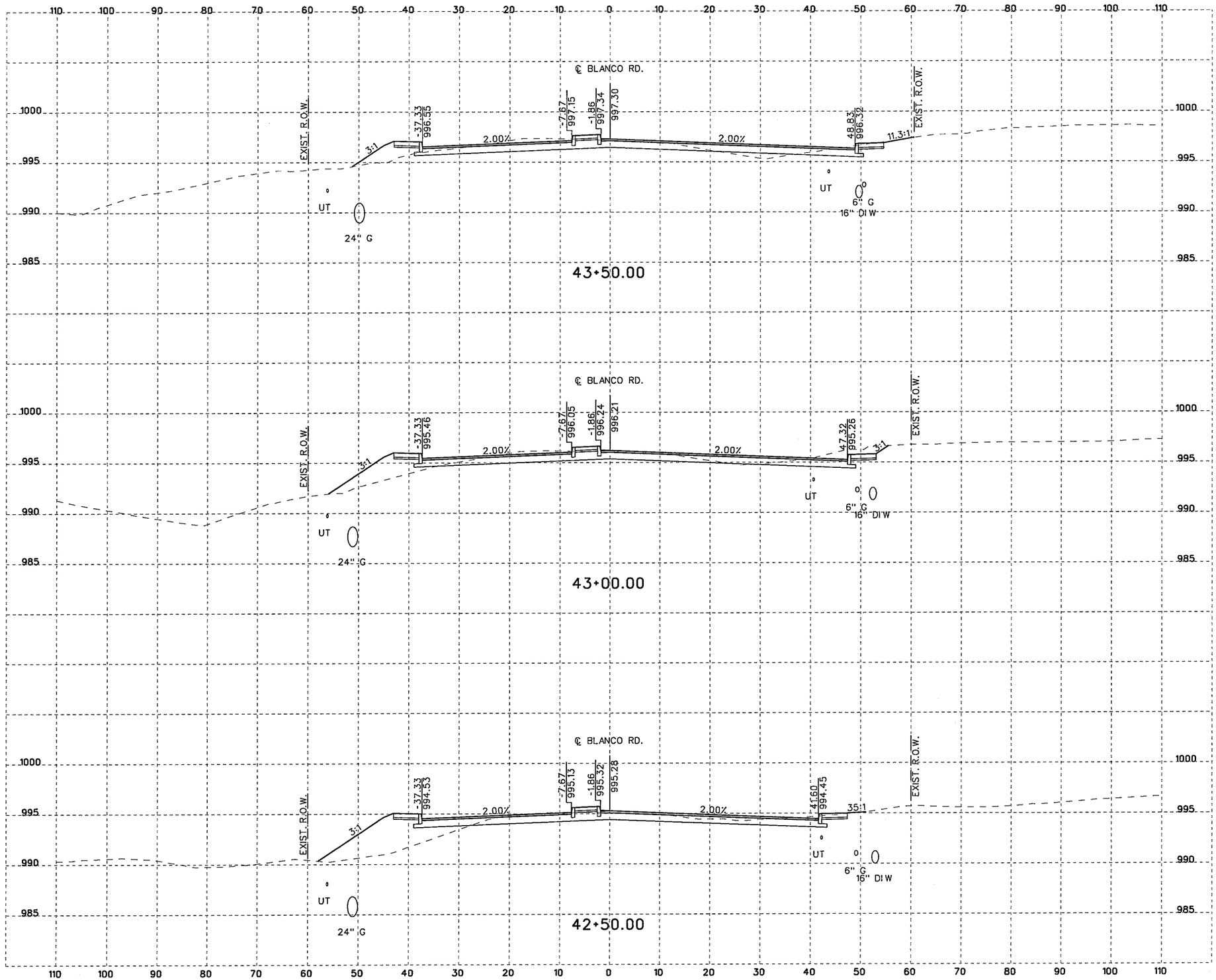

10 5 0 10 20
SCALE FEET
HORIZONTAL

10 2.5 0 5 10
SCALE FEET
VERTICAL

NOTES:

1. UTILITY LOCATIONS ARE APPROXIMATE AND ARE SHOWN FROM THE BEST INFORMATION PROVIDED BY THE UTILITY COMPANIES AT THE TIME PLANS WERE PREPARED. POSITION OF PROPOSED OR RELOCATED UTILITIES NOT REFLECTED IN CROSS SECTIONS.
2. CONTRACTOR SHALL NOTIFY UTILITY COMPANIES AND LOCATE UTILITIES A MINIMUM OF 48 HOURS BEFORE BEGINNING WORK IN A AREA.
3. CALL THE TEXAS STATE WIDE ONE CALL LOCATOR NUMBER 1-800-344-8377 48 HOURS BEFORE BEGINNING ANY EXCAVATION.

   DUE TO FEDERAL REGULATION TITLE 49, PART 192.181, CPS MUST MAINTAIN ACCESS TO GAS VALVES AT ALL TIMES. THE CONTRACTOR MUST PROTECT AND WORK AROUND ANY GAS VALVES THAT ARE IN THE PROJECT AREA.

   THE CONTRACTOR WILL BE RESPONSIBLE FOR PROTECTING ALL EXISTING UTILITIES ADJACENT TO THE WORK AREA.
4. SEE CROSS STREET PLAN AND PROFILE SHEETS AND INTERSECTION LAYOUT SHEETS FOR ADDITIONAL INFORMATION AT THE CROSS STREETS.
5. SEE DRIVEWAY SUMMARY, DRIVEWAY PROFILES, AND MISCELLANEOUS ROADWAY DETAILS FOR ADDITIONAL INFORMATION AT THE DRIVEWAYS.

THE SEAL APPEARING BELOW IS FOR ROADWAY ELEMENTS ONLY.

STATE OF TEXAS
JUSTIN M. CAIN
87653
LICENSED PROFESSIONAL ENGINEER

11/4/07

THE SEAL APPEARING BELOW IS FOR DRAINAGE ELEMENTS ONLY.

STATE OF TEXAS
DAVID R. WEGMANN
95949
LICENSED PROFESSIONAL ENGINEER

11/04/07

NO.	REVISION	BY	DATE

CP&Y Chiang, Patel & Yerby, Inc.

BEXAR COUNTY
PUBLIC WORKS DIVISION

F.M. 2696 (BLANCO ROAD)

CROSS SECTIONS

Designed: DDD	STATE	BEXAR COUNTY FILE NUMBER	PLAN SET NO.	
Checked: JMC	TEXAS		31	
Drawn: DDD	COUNTY		OF	
Checked: JTA	BEXAR		153	

pw:/Active Projects/BEX6102/8.00 Plans and Drawings/8.10 Cut Sheets/8.1.15 CrossSections/6102CSROXSecSheetsB.dgn
11/4/2007 6:34:24 PM

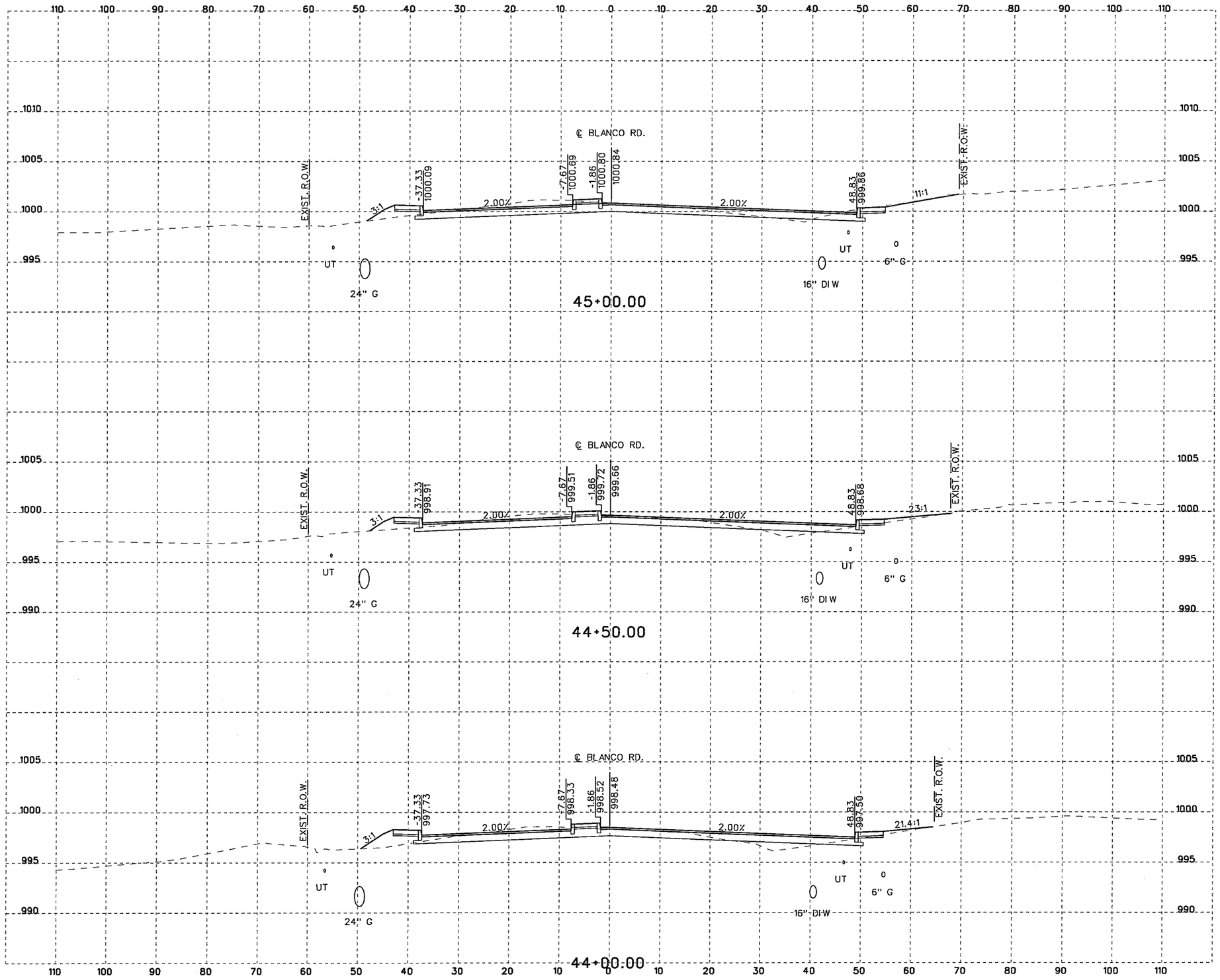

10 5 0 10 20
SCALE FEET
HORIZONTAL

10 2.5 0 5 10
SCALE FEET
VERTICAL

NOTES:

1. UTILITY LOCATIONS ARE APPROXIMATE AND ARE SHOWN FROM THE BEST INFORMATION PROVIDED BY THE UTILITY COMPANIES AT THE TIME PLANS WERE PREPARED. POSITION OF PROPOSED OR RELOCATED UTILITIES NOT REFLECTED IN CROSS SECTIONS.
2. CONTRACTOR SHALL NOTIFY UTILITY COMPANIES AND LOCATE UTILITIES A MINIMUM OF 48 HOURS BEFORE BEGINNING WORK IN A AREA.
3. CALL THE TEXAS STATE WIDE ONE CALL LOCATOR NUMBER 1-800-344-8377 48 HOURS BEFORE BEGINNING ANY EXCAVATION.

   DUE TO FEDERAL REGULATION TITLE 49, PART 192.181, CPS MUST MAINTAIN ACCESS TO GAS VALVES AT ALL TIMES. THE CONTRACTOR MUST PROTECT AND WORK AROUND ANY GAS VALVES THAT ARE IN THE PROJECT AREA.

   THE CONTRACTOR WILL BE RESPONSIBLE FOR PROTECTING ALL EXISTING UTILITIES ADJACENT TO THE WORK AREA.
4. SEE CROSS STREET PLAN AND PROFILE SHEETS AND INTERSECTION LAYOUT SHEETS FOR ADDITIONAL INFORMATION AT THE CROSS STREETS.
5. SEE DRIVEWAY SUMMARY, DRIVEWAY PROFILES, AND MISCELLANEOUS ROADWAY DETAILS FOR ADDITIONAL INFORMATION AT THE DRIVEWAYS.

THE SEAL APPEARING BELOW IS FOR ROADWAY ELEMENTS ONLY.

STATE OF TEXAS
JUSTIN M. CAIN
87653
LICENSED
PROFESSIONAL ENGINEER

11/4/07

THE SEAL APPEARING BELOW IS FOR DRAINAGE ELEMENTS ONLY.

STATE OF TEXAS
DAVID R. WEGMANN
95949
LICENSED
PROFESSIONAL ENGINEER

11/04/07

NO.	REVISION	BY	DATE

CP&Y Chiang, Patel & Yerby, Inc.

BEXAR COUNTY
PUBLIC WORKS DIVISION

F.M. 2696 (BLANCO ROAD)

CROSS SECTIONS

Designed: DDD	STATE	BEXAR COUNTY FILE NUMBER	PLAN SET NO.
Checked: JMC	TEXAS		32
Drawn: DDD	COUNTY		OF
Checked: JTA	BEXAR		153

pw:/Active Projects/BEX6102/8.00 Plans and Drawings/8.10 Cut Sheets/8.1.15 CrossSections/6102CSRDXSecSheetsB.dgn
11/4/2007 6:34:24 PM

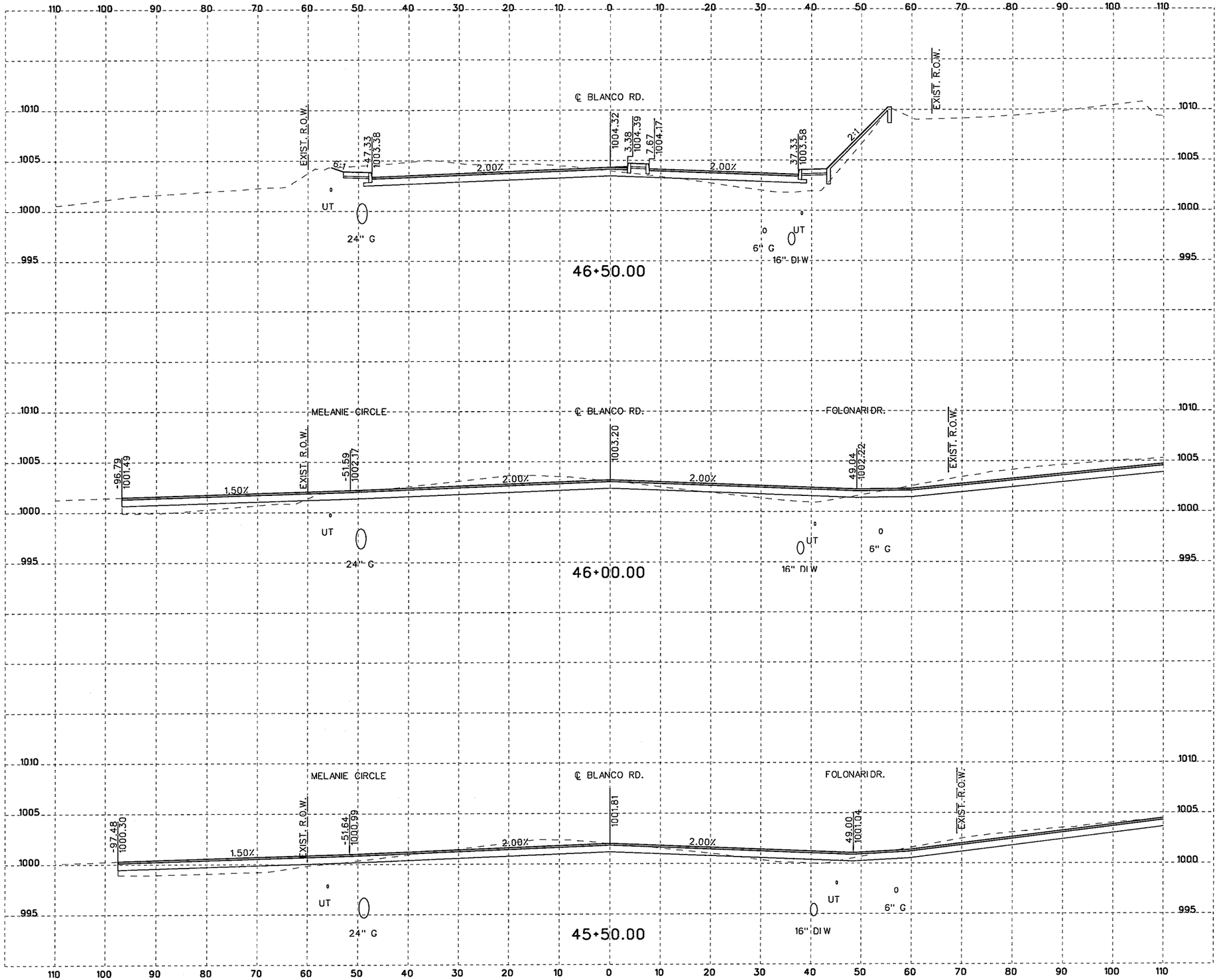

10 5 0 10 20
SCALE FEET
HORIZONTAL

10 2.5 0 5 10
SCALE FEET
VERTICAL

NOTES:

1. UTILITY LOCATIONS ARE APPROXIMATE AND ARE SHOWN FROM THE BEST INFORMATION PROVIDED BY THE UTILITY COMPANIES AT THE TIME PLANS WERE PREPARED. POSITION OF PROPOSED OR RELOCATED UTILITIES NOT REFLECTED IN CROSS SECTIONS.
2. CONTRACTOR SHALL NOTIFY UTILITY COMPANIES AND LOCATE UTILITIES A MINIMUM OF 48 HOURS BEFORE BEGINNING WORK IN A AREA.
3. CALL THE TEXAS STATE WIDE ONE CALL LOCATOR NUMBER 1-800-344-8377 48 HOURS BEFORE BEGINNING ANY EXCAVATION.

   DUE TO FEDERAL REGULATION TITLE 49, PART 192.181, CPS MUST MAINTAIN ACCESS TO GAS VALVES AT ALL TIMES. THE CONTRACTOR MUST PROTECT AND WORK AROUND ANY GAS VALVES THAT ARE IN THE PROJECT AREA.

   THE CONTRACTOR WILL BE RESPONSIBLE FOR PROTECTING ALL EXISTING UTILITIES ADJACENT TO THE WORK AREA.
4. SEE CROSS STREET PLAN AND PROFILE SHEETS AND INTERSECTION LAYOUT SHEETS FOR ADDITIONAL INFORMATION AT THE CROSS STREETS.
5. SEE DRIVEWAY SUMMARY, DRIVEWAY PROFILES, AND MISCELLANEOUS ROADWAY DETAILS FOR ADDITIONAL INFORMATION AT THE DRIVEWAYS.

THE SEAL APPEARING BELOW IS FOR ROADWAY ELEMENTS ONLY.

STATE OF TEXAS
JUSTIN M. CAIN
87653
LICENSED
PROFESSIONAL ENGINEER

11/4/07

THE SEAL APPEARING BELOW IS FOR DRAINAGE ELEMENTS ONLY.

STATE OF TEXAS
DAVID R. WEGMANN
95949
LICENSED
PROFESSIONAL ENGINEER

11/04/07

NO.	REVISION	BY	DATE

CP&Y Chiang, Patel & Yerby, Inc.

BEXAR COUNTY
PUBLIC WORKS DIVISION

F.M. 2696 (BLANCO ROAD)

CROSS SECTIONS

Designed: DDD	STATE	BEXAR COUNTY FILE NUMBER	PLAN SET NO.
Checked: JMC	TEXAS		33
Drawn: DDD	COUNTY		OF
Checked: JTA	BEXAR		153

pw:/Active Projects/BEX6102/8.00 Plans and Drawings/8.10 Cut Sheets/8.1.15 CrossSections/6102CSRDXSecSheetsB.dgn
11/4/2007
6:34:25 PM

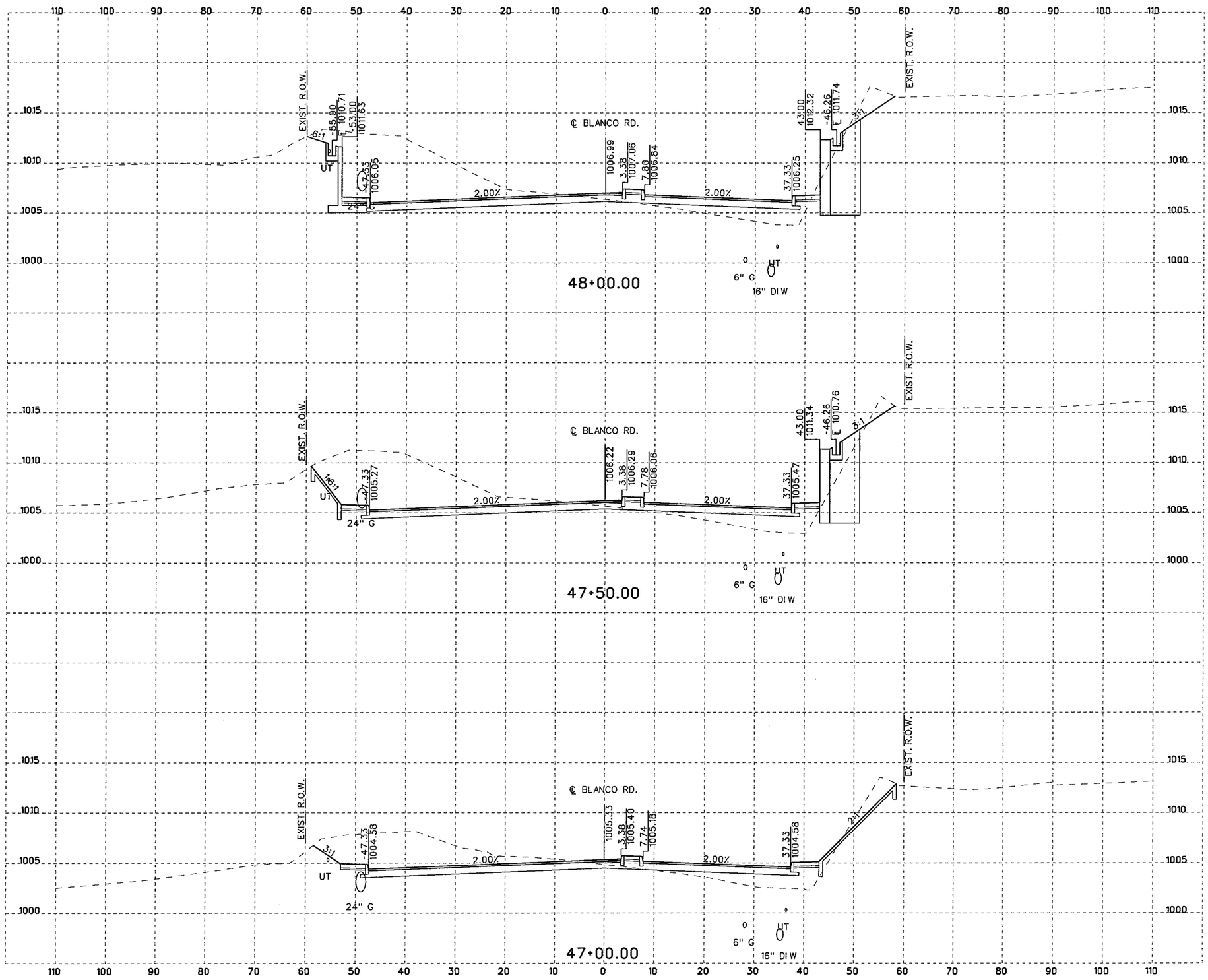

10 5 0 10 20
SCALE FEET
HORIZONTAL

10 2.5 0 5 10
SCALE FEET
VERTICAL

NOTES:

1. UTILITY LOCATIONS ARE APPROXIMATE AND ARE SHOWN FROM THE BEST INFORMATION PROVIDED BY THE UTILITY COMPANIES AT THE TIME PLANS WERE PREPARED. POSITION OF PROPOSED OR RELOCATED UTILITIES NOT REFLECTED IN CROSS SECTIONS.
2. CONTRACTOR SHALL NOTIFY UTILITY COMPANIES AND LOCATE UTILITIES A MINIMUM OF 48 HOURS BEFORE BEGINNING WORK IN A AREA.
3. CALL THE TEXAS STATE WIDE ONE CALL LOCATOR NUMBER 1-800-344-8377 48 HOURS BEFORE BEGINNING ANY EXCAVATION.

   DUE TO FEDERAL REGULATION TITLE 49, PART 192.181, CPS MUST MAINTAIN ACCESS TO GAS VALVES AT ALL TIMES. THE CONTRACTOR MUST PROTECT AND WORK AROUND ANY GAS VALVES THAT ARE IN THE PROJECT AREA.

   THE CONTRACTOR WILL BE RESPONSIBLE FOR PROTECTING ALL EXISTING UTILITIES ADJACENT TO THE WORK AREA.
4. SEE CROSS STREET PLAN AND PROFILE SHEETS AND INTERSECTION LAYOUT SHEETS FOR ADDITIONAL INFORMATION AT THE CROSS STREETS.
5. SEE DRIVEWAY SUMMARY, DRIVEWAY PROFILES, AND MISCELLANEOUS ROADWAY DETAILS FOR ADDITIONAL INFORMATION AT THE DRIVEWAYS.

THE SEAL APPEARING BELOW IS FOR ROADWAY ELEMENTS ONLY.

STATE OF TEXAS
JUSTIN M. CAIN
83653
LICENSED
PROFESSIONAL ENGINEER

11/4/07

THE SEAL APPEARING BELOW IS FOR DRAINAGE ELEMENTS ONLY.

STATE OF TEXAS
DAVID R. WEGMANN
95949
LICENSED
PROFESSIONAL ENGINEER

11/04/07

NO.	REVISION	BY	DATE

CP&Y Chiang, Patel & Yerby, Inc.

BEXAR COUNTY
PUBLIC WORKS DIVISION

F.M. 2696 (BLANCO ROAD)

CROSS SECTIONS

Designed: DDD	STATE	BEXAR COUNTY FILE NUMBER	PLAN SET NO.
Checked: JMC	TEXAS		34
Drawn: DDD	COUNTY		OF
Checked: JTA	BEXAR		153

pw:/Active Projects/BEX6102/8.00 Plans and Drawings/8.10 Cut Sheets/8.1.15 CrossSections/6102CSRDXSecSheets8.dgn
6:34:25 PM
11/4/2007

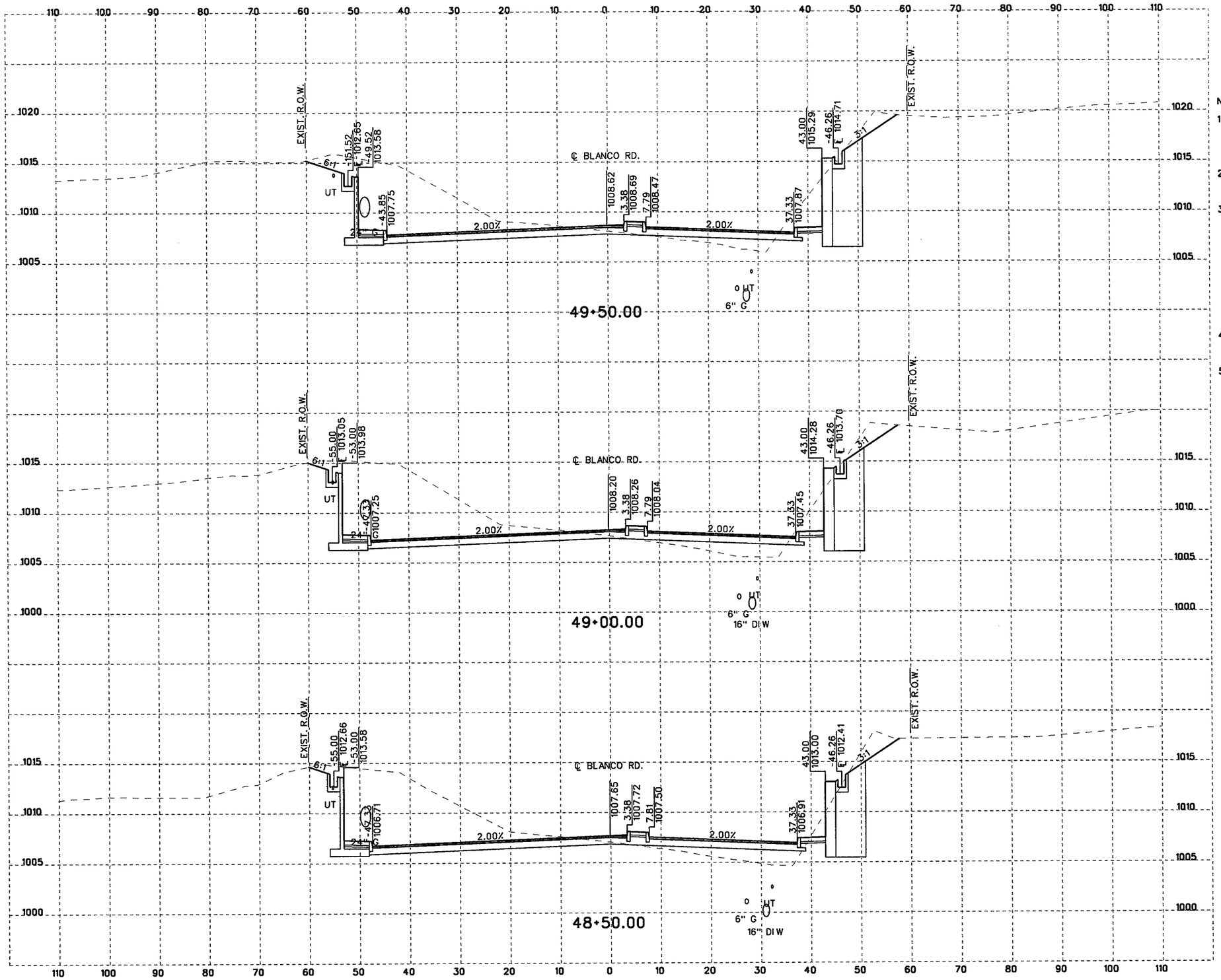

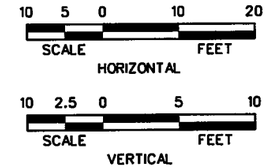

NOTES:

1. UTILITY LOCATIONS ARE APPROXIMATE AND ARE SHOWN FROM THE BEST INFORMATION PROVIDED BY THE UTILITY COMPANIES AT THE TIME PLANS WERE PREPARED. POSITION OF PROPOSED OR RELOCATED UTILITIES NOT REFLECTED IN CROSS SECTIONS.
2. CONTRACTOR SHALL NOTIFY UTILITY COMPANIES AND LOCATE UTILITIES A MINIMUM OF 48 HOURS BEFORE BEGINNING WORK IN A AREA.
3. CALL THE TEXAS STATE WIDE ONE CALL LOCATOR NUMBER 1-800-344-8377 48 HOURS BEFORE BEGINNING ANY EXCAVATION.

   DUE TO FEDERAL REGULATION TITLE 49, PART 192.181, CPS MUST MAINTAIN ACCESS TO GAS VALVES AT ALL TIMES. THE CONTRACTOR MUST PROTECT AND WORK AROUND ANY GAS VALVES THAT ARE IN THE PROJECT AREA.

   THE CONTRACTOR WILL BE RESPONSIBLE FOR PROTECTING ALL EXISTING UTILITIES ADJACENT TO THE WORK AREA.
4. SEE CROSS STREET PLAN AND PROFILE SHEETS AND INTERSECTION LAYOUT SHEETS FOR ADDITIONAL INFORMATION AT THE CROSS STREETS.
5. SEE DRIVEWAY SUMMARY, DRIVEWAY PROFILES, AND MISCELLANEOUS ROADWAY DETAILS FOR ADDITIONAL INFORMATION AT THE DRIVEWAYS.

THE SEAL APPEARING BELOW IS FOR ROADWAY ELEMENTS ONLY.

STATE OF TEXAS
JUSTIN M. CAIN
87653
LICENSED PROFESSIONAL ENGINEER

12/11/07
J. C., P.E.

THE SEAL APPEARING BELOW IS FOR DRAINAGE ELEMENTS ONLY.

STATE OF TEXAS
DAVID R. WEGMANN
95949
LICENSED PROFESSIONAL ENGINEER

PE
12/11/07

NO.	REVISION	BY	DATE

CP&Y Chiang, Patel & Yerby, Inc.

BEXAR COUNTY
PUBLIC WORKS DIVISION

F.M. 2696 (BLANCO ROAD)

CROSS SECTIONS

Designed: DDD	STATE	BEXAR COUNTY FILE NUMBER	PLAN SET NO.
Checked: JMC	TEXAS		35
Drawn: DDD	COUNTY		OF
Checked: JTA	BEXAR		153

pw:/Active Projects/BEX6102/8.00 Plans and Drawings/8.10 Cut Sheets/8.1.15 CrossSections/6102CSR0XSecSheetsB.dgn
12/10/2007 5:10:46 PM

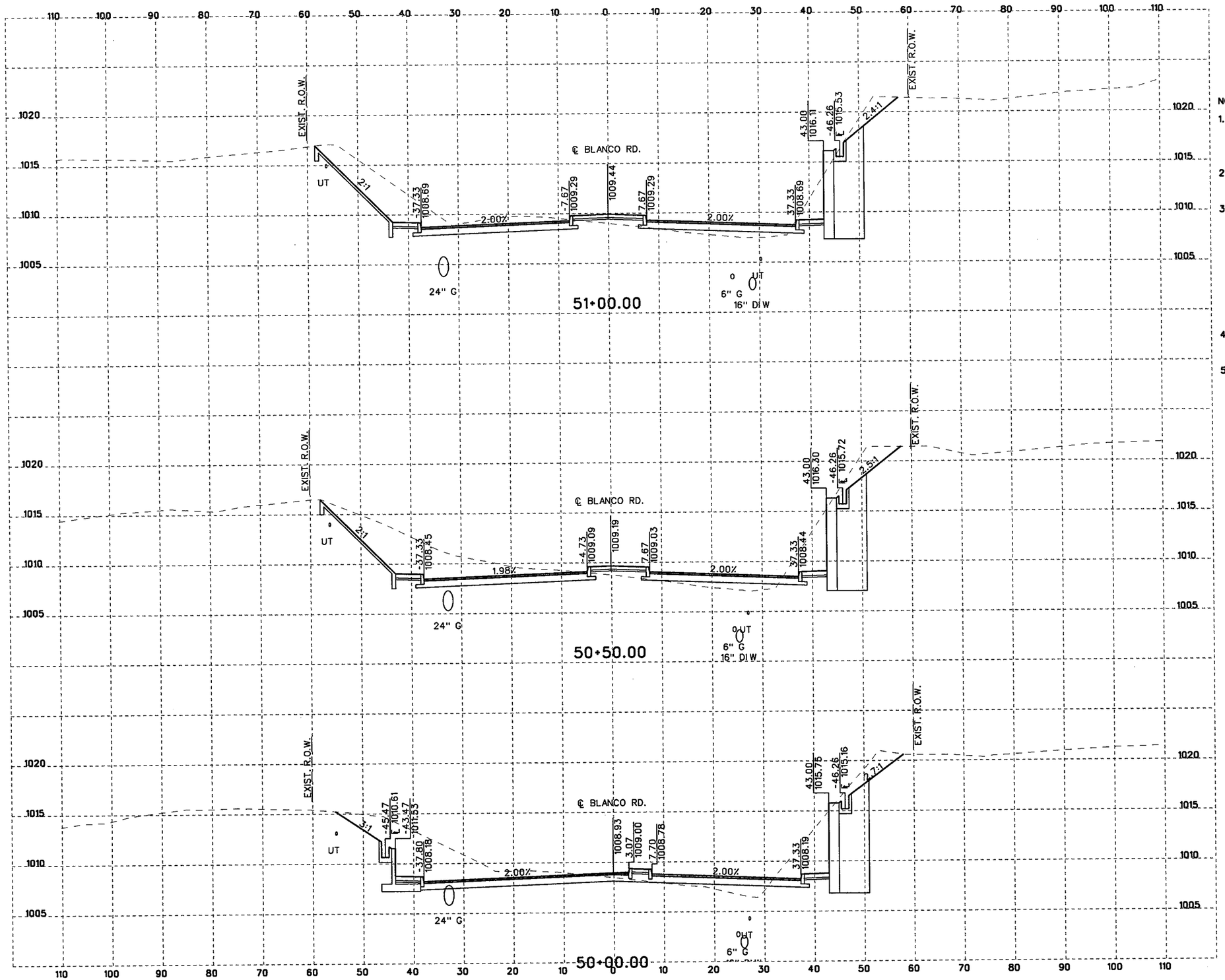

10 5 0 10 20
SCALE FEET
HORIZONTAL

10 2.5 0 5 10
SCALE FEET
VERTICAL

NOTES:

1. UTILITY LOCATIONS ARE APPROXIMATE AND ARE SHOWN FROM THE BEST INFORMATION PROVIDED BY THE UTILITY COMPANIES AT THE TIME PLANS WERE PREPARED. POSITION OF PROPOSED OR RELOCATED UTILITIES NOT REFLECTED IN CROSS SECTIONS.
2. CONTRACTOR SHALL NOTIFY UTILITY COMPANIES AND LOCATE UTILITIES A MINIMUM OF 48 HOURS BEFORE BEGINNING WORK IN A AREA.
3. CALL THE TEXAS STATE WIDE ONE CALL LOCATOR NUMBER 1-800-344-8377 48 HOURS BEFORE BEGINNING ANY EXCAVATION.

   DUE TO FEDERAL REGULATION TITLE 49, PART 192.181, CPS MUST MAINTAIN ACCESS TO GAS VALVES AT ALL TIMES. THE CONTRACTOR MUST PROTECT AND WORK AROUND ANY GAS VALVES THAT ARE IN THE PROJECT AREA.

   THE CONTRACTOR WILL BE RESPONSIBLE FOR PROTECTING ALL EXISTING UTILITIES ADJACENT TO THE WORK AREA.
4. SEE CROSS STREET PLAN AND PROFILE SHEETS AND INTERSECTION LAYOUT SHEETS FOR ADDITIONAL INFORMATION AT THE CROSS STREETS.
5. SEE DRIVEWAY SUMMARY, DRIVEWAY PROFILES, AND MISCELLANEOUS ROADWAY DETAILS FOR ADDITIONAL INFORMATION AT THE DRIVEWAYS.

THE SEAL APPEARING BELOW IS FOR ROADWAY ELEMENTS ONLY.

STATE OF TEXAS
JUSTIN M. CAIN
87653
LICENSED
PROFESSIONAL ENGINEER
12/11/07
, P.E.

THE SEAL APPEARING BELOW IS FOR DRAINAGE ELEMENTS ONLY.

STATE OF TEXAS
DAVID R. WEGMANN
95949
LICENSED
PROFESSIONAL ENGINEER
12/11/07

NO.	REVISION	BY	DATE

CP&Y Chiang, Patel & Yerby, Inc.

BEXAR COUNTY
PUBLIC WORKS DIVISION

F.M. 2696 (BLANCO ROAD)

CROSS SECTIONS

Designed: DDD	STATE	BEXAR COUNTY FILE NUMBER	PLAN SET NO.
Checked: JMC	TEXAS		36
Drawn: DDD	COUNTY		OF
Checked: JTA	BEXAR		153

pw:/Active Projects/BEX8102/8.00 Plans and Drawings/8.10 Cut Sheets/8.115 CrossSections/6102CSRDXSecSheets8.dgn
12/10/2007 5:11:14 PM

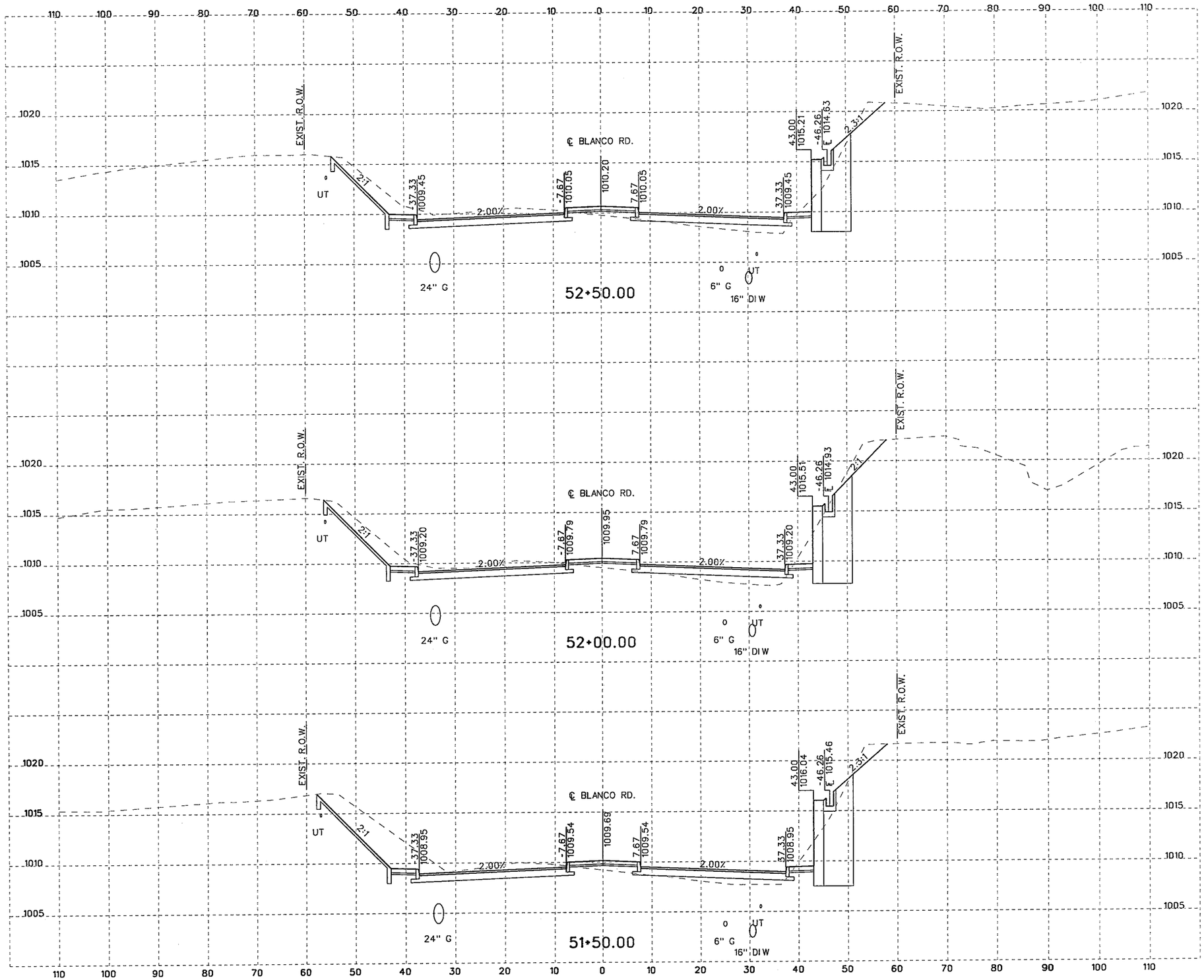

10 5 0 10 20
SCALE FEET
HORIZONTAL

10 2.5 0 5 10
SCALE FEET
VERTICAL

NOTES:

1. UTILITY LOCATIONS ARE APPROXIMATE AND ARE SHOWN FROM THE BEST INFORMATION PROVIDED BY THE UTILITY COMPANIES AT THE TIME PLANS WERE PREPARED. POSITION OF PROPOSED OR RELOCATED UTILITIES NOT REFLECTED IN CROSS SECTIONS.
2. CONTRACTOR SHALL NOTIFY UTILITY COMPANIES AND LOCATE UTILITIES A MINIMUM OF 48 HOURS BEFORE BEGINNING WORK IN A AREA.
3. CALL THE TEXAS STATE WIDE ONE CALL LOCATOR NUMBER 1-800-344-8377 48 HOURS BEFORE BEGINNING ANY EXCAVATION.

   DUE TO FEDERAL REGULATION TITLE 49, PART 192.181, CPS MUST MAINTAIN ACCESS TO GAS VALVES AT ALL TIMES. THE CONTRACTOR MUST PROTECT AND WORK AROUND ANY GAS VALVES THAT ARE IN THE PROJECT AREA.

   THE CONTRACTOR WILL BE RESPONSIBLE FOR PROTECTING ALL EXISTING UTILITIES ADJACENT TO THE WORK AREA.
4. SEE CROSS STREET PLAN AND PROFILE SHEETS AND INTERSECTION LAYOUT SHEETS FOR ADDITIONAL INFORMATION AT THE CROSS STREETS.
5. SEE DRIVEWAY SUMMARY, DRIVEWAY PROFILES, AND MISCELLANEOUS ROADWAY DETAILS FOR ADDITIONAL INFORMATION AT THE DRIVEWAYS.

THE SEAL APPEARING BELOW IS FOR ROADWAY ELEMENTS ONLY.

STATE OF TEXAS
JUSTIN M. CAIN
87653
LICENSED PROFESSIONAL ENGINEER

11/4/07

THE SEAL APPEARING BELOW IS FOR DRAINAGE ELEMENTS ONLY.

STATE OF TEXAS
DAVID R. WEGMANN
95949
LICENSED PROFESSIONAL ENGINEER

PE
11/04/07

NO.	REVISION	BY	DATE

CP&Y Chiang, Patel & Yerby, Inc.

BEXAR COUNTY
PUBLIC WORKS DIVISION

F.M. 2696 (BLANCO ROAD)

CROSS SECTIONS

Designed: DDD	STATE	BEXAR COUNTY FILE NUMBER	PLAN SET NO.	
Checked: JMC	TEXAS		37	
Drawn: DDD	COUNTY		OF	
Checked: JTA	BEXAR		153	

pw:/Active Project, 11/4/2007 2/8.00 Plans and Drawings/8.10 Cut Sheets/8.1.15 CrossSections/6102CSRDXSecSheets8.dgn 6:34:26 PM

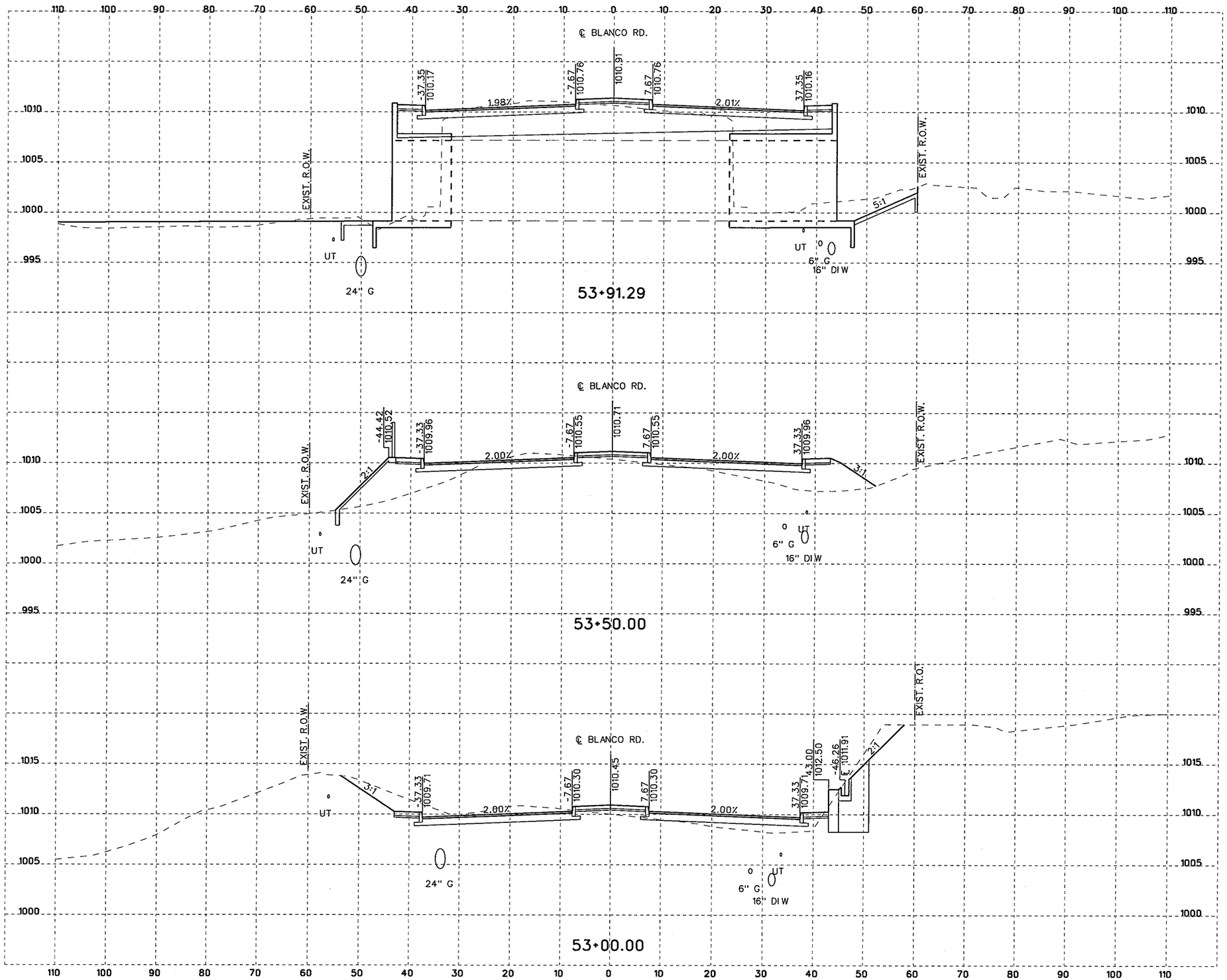

10 5 0 10 20
SCALE FEET
HORIZONTAL

10 2.5 0 5 10
SCALE FEET
VERTICAL

NOTES:

1. UTILITY LOCATIONS ARE APPROXIMATE AND ARE SHOWN FROM THE BEST INFORMATION PROVIDED BY THE UTILITY COMPANIES AT THE TIME PLANS WERE PREPARED. POSITION OF PROPOSED OR RELOCATED UTILITIES NOT REFLECTED IN CROSS SECTIONS.
2. CONTRACTOR SHALL NOTIFY UTILITY COMPANIES AND LOCATE UTILITIES A MINIMUM OF 48 HOURS BEFORE BEGINNING WORK IN A AREA.
3. CALL THE TEXAS STATE WIDE ONE CALL LOCATOR NUMBER 1-800-344-8377 48 HOURS BEFORE BEGINNING ANY EXCAVATION.

   DUE TO FEDERAL REGULATION TITLE 49, PART 192.181, CPS MUST MAINTAIN ACCESS TO GAS VALVES AT ALL TIMES. THE CONTRACTOR MUST PROTECT AND WORK AROUND ANY GAS VALVES THAT ARE IN THE PROJECT AREA.

   THE CONTRACTOR WILL BE RESPONSIBLE FOR PROTECTING ALL EXISTING UTILITIES ADJACENT TO THE WORK AREA.
4. SEE CROSS STREET PLAN AND PROFILE SHEETS AND INTERSECTION LAYOUT SHEETS FOR ADDITIONAL INFORMATION AT THE CROSS STREETS.
5. SEE DRIVEWAY SUMMARY, DRIVEWAY PROFILES, AND MISCELLANEOUS ROADWAY DETAILS FOR ADDITIONAL INFORMATION AT THE DRIVEWAYS.

THE SEAL APPEARING BELOW IS FOR ROADWAY ELEMENTS ONLY.

STATE OF TEXAS
JUSTIN M. CAIN
87653
LICENSED
PROFESSIONAL ENGINEER

11/4/07

THE SEAL APPEARING BELOW IS FOR DRAINAGE ELEMENTS ONLY.

STATE OF TEXAS
DAVID R. WEGMANN
95949
LICENSED
PROFESSIONAL ENGINEER

11/04/07

NO.	REVISION	BY	DATE

CP&Y Chiang, Patel & Yerby, Inc.

BEXAR COUNTY
PUBLIC WORKS DIVISION

F.M. 2696 (BLANCO ROAD)

CROSS SECTIONS

Designed: DDD	STATE	BEXAR COUNTY FILE NUMBER	PLAN SET NO.
Checked: JMC	TEXAS		38
Drawn: DDD	COUNTY		OF
Checked: JTA	BEXAR		153

pw:/Active Projects/BEX6102/8.00 Plans and Drawings/8.10 Cut Sheets/8.1.15 CrossSections/6102CSRDXSecSheets8.dgn
11/4/2007 6:34:26 PM

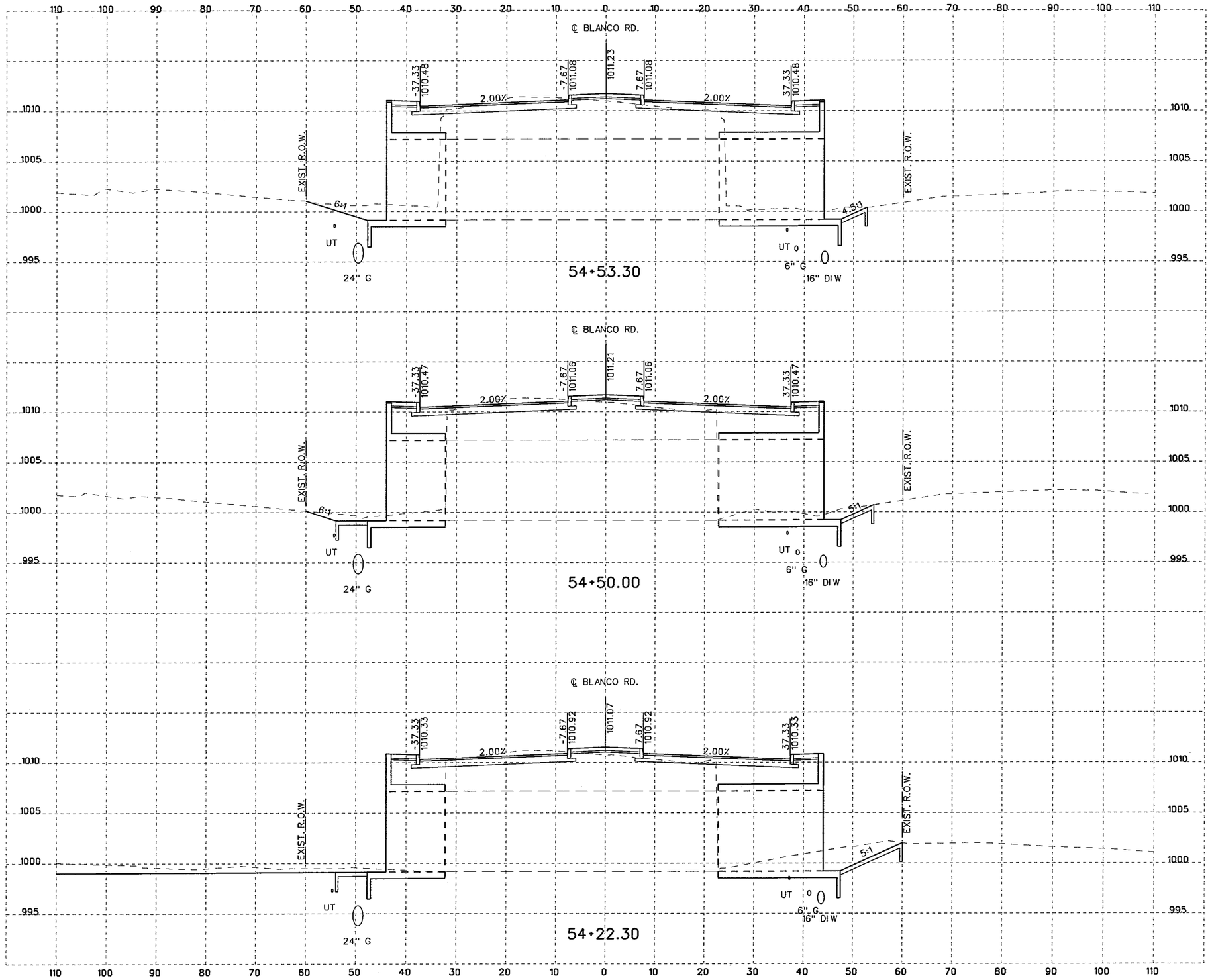

10 5 0 10 20
SCALE FEET
HORIZONTAL

10 2.5 0 5 10
SCALE FEET
VERTICAL

NOTES:

1. UTILITY LOCATIONS ARE APPROXIMATE AND ARE SHOWN FROM THE BEST INFORMATION PROVIDED BY THE UTILITY COMPANIES AT THE TIME PLANS WERE PREPARED. POSITION OF PROPOSED OR RELOCATED UTILITIES NOT REFLECTED IN CROSS SECTIONS.
2. CONTRACTOR SHALL NOTIFY UTILITY COMPANIES AND LOCATE UTILITIES A MINIMUM OF 48 HOURS BEFORE BEGINNING WORK IN A AREA.
3. CALL THE TEXAS STATE WIDE ONE CALL LOCATOR NUMBER 1-800-344-8377 48 HOURS BEFORE BEGINNING ANY EXCAVATION.

   DUE TO FEDERAL REGULATION TITLE 49, PART 192.181, CPS MUST MAINTAIN ACCESS TO GAS VALVES AT ALL TIMES. THE CONTRACTOR MUST PROTECT AND WORK AROUND ANY GAS VALVES THAT ARE IN THE PROJECT AREA.

   THE CONTRACTOR WILL BE RESPONSIBLE FOR PROTECTING ALL EXISTING UTILITIES ADJACENT TO THE WORK AREA.
4. SEE CROSS STREET PLAN AND PROFILE SHEETS AND INTERSECTION LAYOUT SHEETS FOR ADDITIONAL INFORMATION AT THE CROSS STREETS.
5. SEE DRIVEWAY SUMMARY, DRIVEWAY PROFILES, AND MISCELLANEOUS ROADWAY DETAILS FOR ADDITIONAL INFORMATION AT THE DRIVEWAYS.

THE SEAL APPEARING BELOW IS FOR ROADWAY ELEMENTS ONLY.

STATE OF TEXAS
JUSTIN M. CAIN
87653
LICENSED
PROFESSIONAL ENGINEER

11/4/07

THE SEAL APPEARING BELOW IS FOR DRAINAGE ELEMENTS ONLY.

STATE OF TEXAS
DAVID R. WEGMANN
95949
LICENSED
PROFESSIONAL ENGINEER

11/04/07

NO.	REVISION	BY	DATE

CP&Y Chiang, Patel & Yerby, Inc.

BEXAR COUNTY
PUBLIC WORKS DIVISION

F.M. 2696 (BLANCO ROAD)

CROSS SECTIONS

Designed: DDD	STATE	BEXAR COUNTY FILE NUMBER	PLAN SET NO.
Checked: JMC	TEXAS		39
Drawn: DDD	COUNTY		OF
Checked: JTA	BEXAR		153

pw:/Active Projects/BEX6102/8.00 Plans and Drawings/8.10 Cut Sheets/8.1.15 CrossSections/6102CSRDXSecSheetsB.dgn
11/4/2007 6:34:27 PM

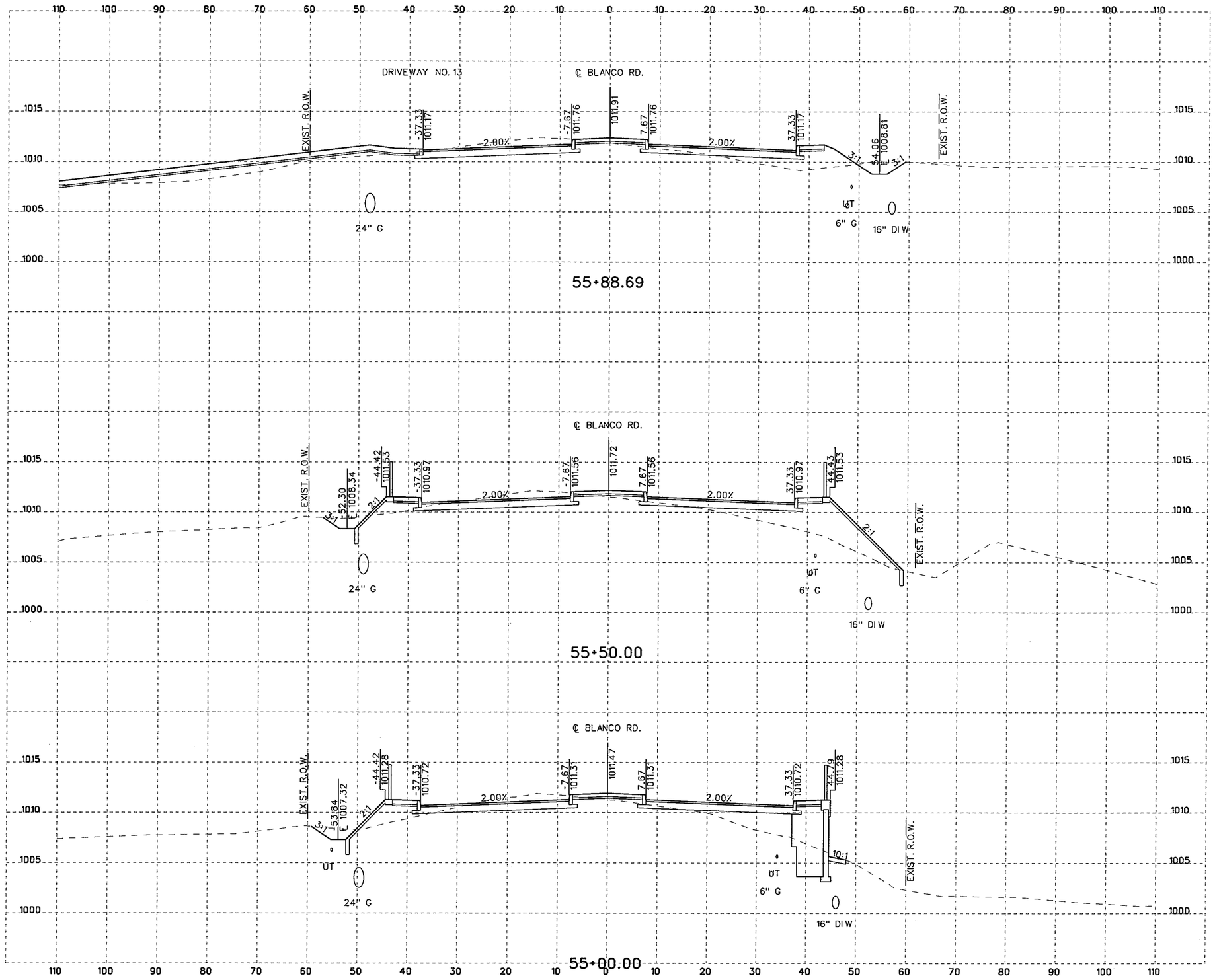

10 5 0 10 20
SCALE FEET
HORIZONTAL

10 2.5 0 5 10
SCALE FEET
VERTICAL

NOTES:

1. UTILITY LOCATIONS ARE APPROXIMATE AND ARE SHOWN FROM THE BEST INFORMATION PROVIDED BY THE UTILITY COMPANIES AT THE TIME PLANS WERE PREPARED. POSITION OF PROPOSED OR RELOCATED UTILITIES NOT REFLECTED IN CROSS SECTIONS.
2. CONTRACTOR SHALL NOTIFY UTILITY COMPANIES AND LOCATE UTILITIES A MINIMUM OF 48 HOURS BEFORE BEGINNING WORK IN A AREA.
3. CALL THE TEXAS STATE WIDE ONE CALL LOCATOR NUMBER 1-800-344-8377 48 HOURS BEFORE BEGINNING ANY EXCAVATION.

   DUE TO FEDERAL REGULATION TITLE 49, PART 192.181, CPS MUST MAINTAIN ACCESS TO GAS VALVES AT ALL TIMES. THE CONTRACTOR MUST PROTECT AND WORK AROUND ANY GAS VALVES THAT ARE IN THE PROJECT AREA.

   THE CONTRACTOR WILL BE RESPONSIBLE FOR PROTECTING ALL EXISTING UTILITIES ADJACENT TO THE WORK AREA.
4. SEE CROSS STREET PLAN AND PROFILE SHEETS AND INTERSECTION LAYOUT SHEETS FOR ADDITIONAL INFORMATION AT THE CROSS STREETS.
5. SEE DRIVEWAY SUMMARY, DRIVEWAY PROFILES, AND MISCELLANEOUS ROADWAY DETAILS FOR ADDITIONAL INFORMATION AT THE DRIVEWAYS.

THE SEAL APPEARING BELOW IS FOR ROADWAY ELEMENTS ONLY.

STATE OF TEXAS
JUSTIN M. CAIN
87653
LICENSED PROFESSIONAL ENGINEER

11/4/07

THE SEAL APPEARING BELOW IS FOR DRAINAGE ELEMENTS ONLY.

STATE OF TEXAS
DAVID R. WEGMANN
95949
LICENSED PROFESSIONAL ENGINEER

11/04/07

NO.	REVISION	BY	DATE

CP&Y Chiang, Patel & Yerby, Inc.

BEXAR COUNTY
PUBLIC WORKS DIVISION

F.M. 2696 (BLANCO ROAD)

CROSS SECTIONS

Designed: DDD	STATE	BEXAR COUNTY FILE NUMBER	PLAN SET NO.
Checked: JMC	TEXAS		40
Drawn: DDD	COUNTY		OF
Checked: JTA	BEXAR		153

pw:/Active Projects/BEX6102/8.00 Plans and Drawings/8.10 Cut Sheets/8.1.15 CrossSections/6102CSRDXSecSheets8.dgn
11/4/2007 6:34:27 PM

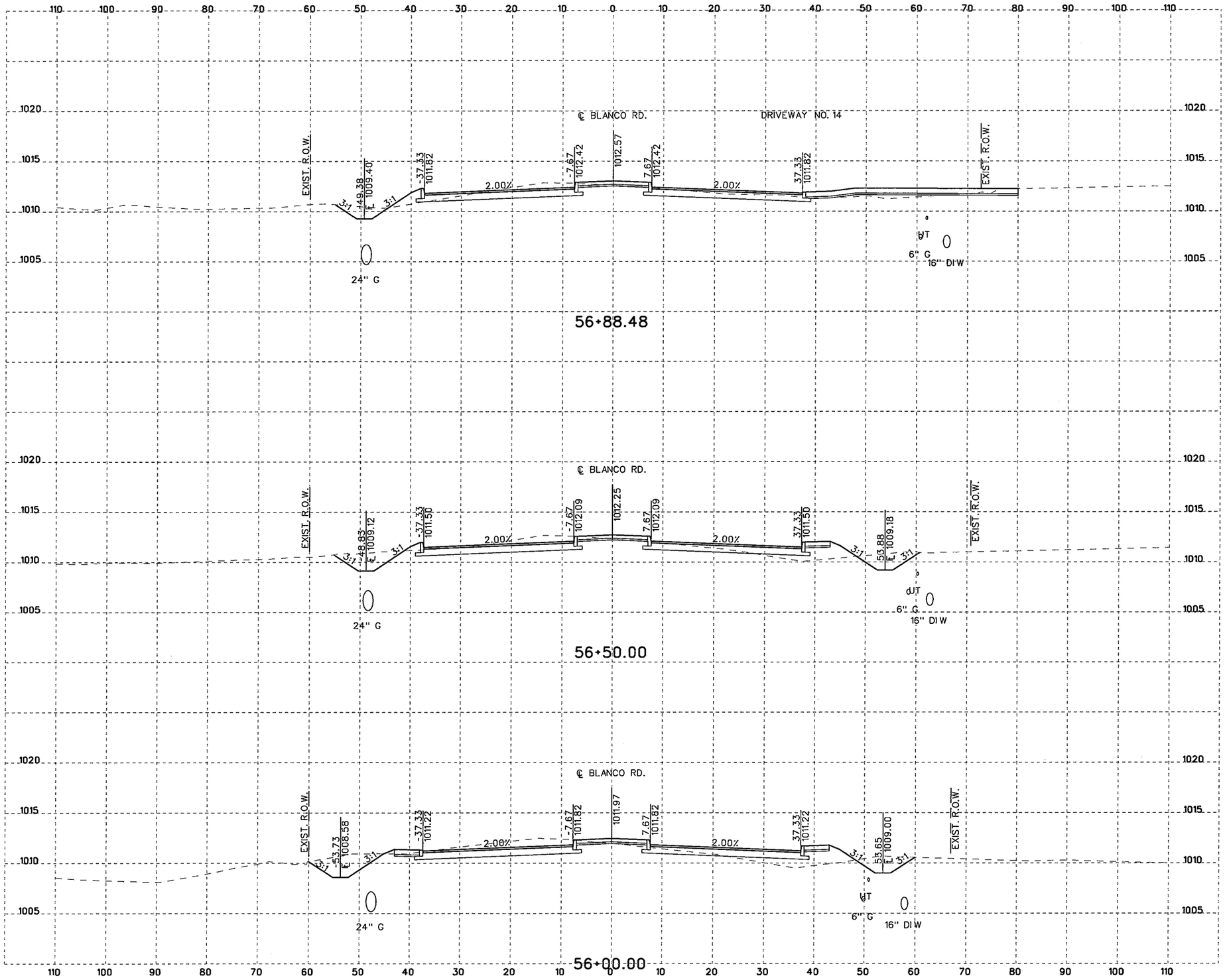

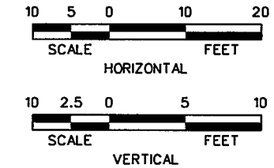

NOTES:

1. UTILITY LOCATIONS ARE APPROXIMATE AND ARE SHOWN FROM THE BEST INFORMATION PROVIDED BY THE UTILITY COMPANIES AT THE TIME PLANS WERE PREPARED. POSITION OF PROPOSED OR RELOCATED UTILITIES NOT REFLECTED IN CROSS SECTIONS.
2. CONTRACTOR SHALL NOTIFY UTILITY COMPANIES AND LOCATE UTILITIES A MINIMUM OF 48 HOURS BEFORE BEGINNING WORK IN A AREA.
3. CALL THE TEXAS STATE WIDE ONE CALL LOCATOR NUMBER 1-800-344-8377 48 HOURS BEFORE BEGINNING ANY EXCAVATION.

   DUE TO FEDERAL REGULATION TITLE 49, PART 192.181, CPS MUST MAINTAIN ACCESS TO GAS VALVES AT ALL TIMES. THE CONTRACTOR MUST PROTECT AND WORK AROUND ANY GAS VALVES THAT ARE IN THE PROJECT AREA.

   THE CONTRACTOR WILL BE RESPONSIBLE FOR PROTECTING ALL EXISTING UTILITIES ADJACENT TO THE WORK AREA.
4. SEE CROSS STREET PLAN AND PROFILE SHEETS AND INTERSECTION LAYOUT SHEETS FOR ADDITIONAL INFORMATION AT THE CROSS STREETS.
5. SEE DRIVEWAY SUMMARY, DRIVEWAY PROFILES, AND MISCELLANEOUS ROADWAY DETAILS FOR ADDITIONAL INFORMATION AT THE DRIVEWAYS.

THE SEAL APPEARING BELOW IS FOR ROADWAY ELEMENTS ONLY.

STATE OF TEXAS
JUSTIN M. CAIN
87653
LICENSED PROFESSIONAL ENGINEER

11/4/07

THE SEAL APPEARING BELOW IS FOR DRAINAGE ELEMENTS ONLY.

STATE OF TEXAS
DAVID R. WEGMANN
95949
LICENSED PROFESSIONAL ENGINEER

11/04/07

NO.	REVISION	BY	DATE

CP&Y Chiang, Patel & Yerby, Inc.

BEXAR COUNTY
PUBLIC WORKS DIVISION

F.M. 2696 (BLANCO ROAD)

CROSS SECTIONS

Designed: DDD	STATE	BEXAR COUNTY FILE NUMBER	PLAN SET NO.
Checked: JMC	TEXAS		41
Drawn: DDD	COUNTY		OF
Checked: JTA	BEXAR		153

pw:/Active Projects/BEX6102/8.00 Plans and Drawings/8.10 Cut Sheets/8.15 CrossSections/6102CSRDXSecSheets3.dgn
11/4/2007 6:34:27 PM

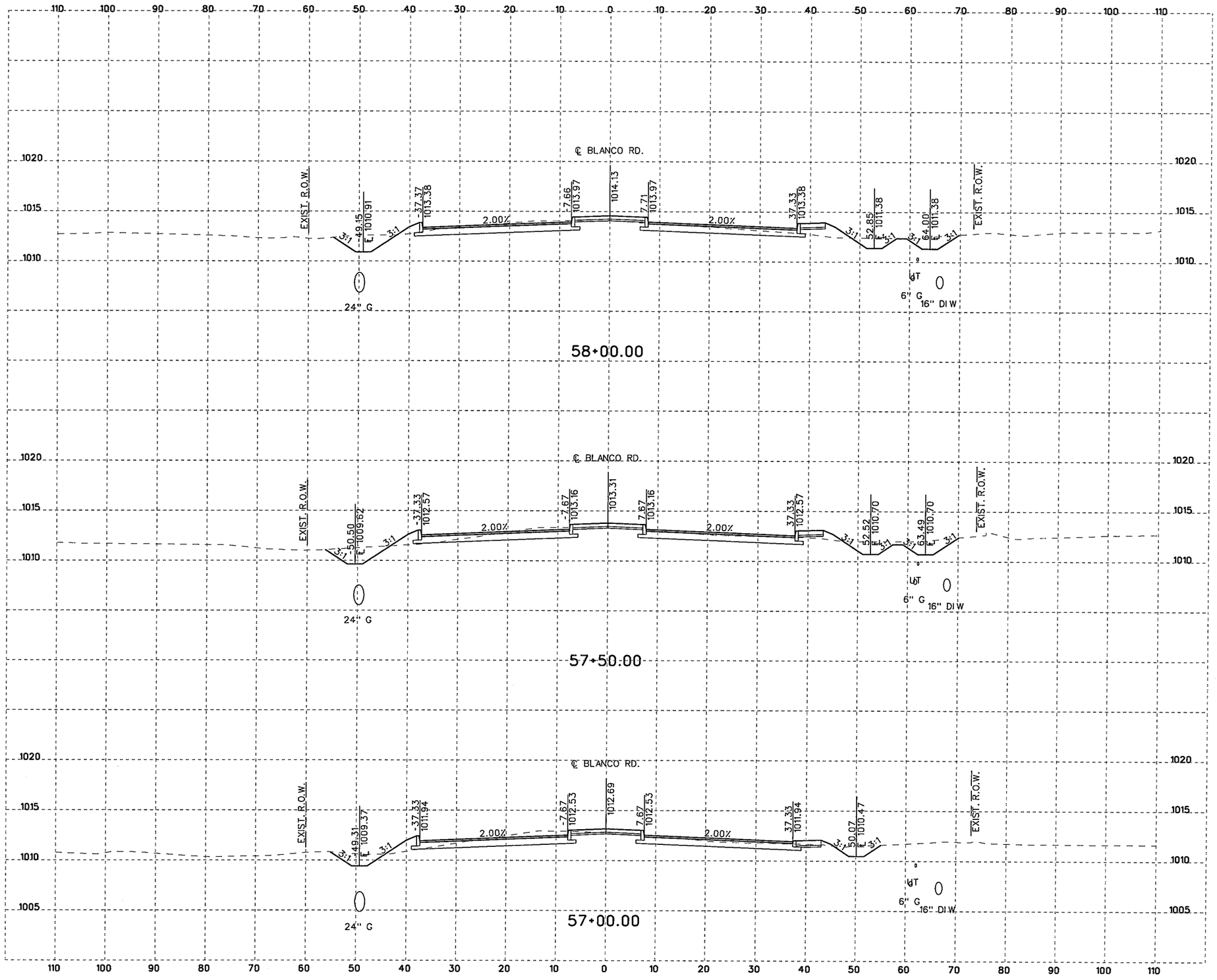

10 5 0 10 20
SCALE FEET
HORIZONTAL

10 2.5 0 5 10
SCALE FEET
VERTICAL

NOTES:

1. UTILITY LOCATIONS ARE APPROXIMATE AND ARE SHOWN FROM THE BEST INFORMATION PROVIDED BY THE UTILITY COMPANIES AT THE TIME PLANS WERE PREPARED. POSITION OF PROPOSED OR RELOCATED UTILITIES NOT REFLECTED IN CROSS SECTIONS.
2. CONTRACTOR SHALL NOTIFY UTILITY COMPANIES AND LOCATE UTILITIES A MINIMUM OF 48 HOURS BEFORE BEGINNING WORK IN A AREA.
3. CALL THE TEXAS STATE WIDE ONE CALL LOCATOR NUMBER 1-800-344-8377 48 HOURS BEFORE BEGINNING ANY EXCAVATION.

   DUE TO FEDERAL REGULATION TITLE 49, PART 192.181, CPS MUST MAINTAIN ACCESS TO GAS VALVES AT ALL TIMES. THE CONTRACTOR MUST PROTECT AND WORK AROUND ANY GAS VALVES THAT ARE IN THE PROJECT AREA.

   THE CONTRACTOR WILL BE RESPONSIBLE FOR PROTECTING ALL EXISTING UTILITIES ADJACENT TO THE WORK AREA.
4. SEE CROSS STREET PLAN AND PROFILE SHEETS AND INTERSECTION LAYOUT SHEETS FOR ADDITIONAL INFORMATION AT THE CROSS STREETS.
5. SEE DRIVEWAY SUMMARY, DRIVEWAY PROFILES, AND MISCELLANEOUS ROADWAY DETAILS FOR ADDITIONAL INFORMATION AT THE DRIVEWAYS.

THE SEAL APPEARING BELOW IS FOR ROADWAY ELEMENTS ONLY.

STATE OF TEXAS
JUSTIN M. CAIN
87653
LICENSED PROFESSIONAL ENGINEER

J. Cain, P.E.
11/4/07

THE SEAL APPEARING BELOW IS FOR DRAINAGE ELEMENTS ONLY.

STATE OF TEXAS
DAVID R. WEGMANN
95949
LICENSED PROFESSIONAL ENGINEER

David R. Wegmann PE
11/04/07

NO.	REVISION	BY	DATE

CP&Y Chiang, Patel & Yerby, Inc.

BEXAR COUNTY
PUBLIC WORKS DIVISION

F.M. 2696 (BLANCO ROAD)

CROSS SECTIONS

Designed: DDD	STATE	BEXAR COUNTY FILE NUMBER	PLAN SET NO.
Checked: JMC	TEXAS		42
Drawn: DDD	COUNTY		OF
Checked: JTA	BEXAR		153

pw:/Active Projects/BEX6102/8.00 Plans and Drawings/8.10 Cut Sheets/8.1.15 CrossSections/6102CSRDXSecSheetsB.dgn
11/4/2007 6:34:28 PM

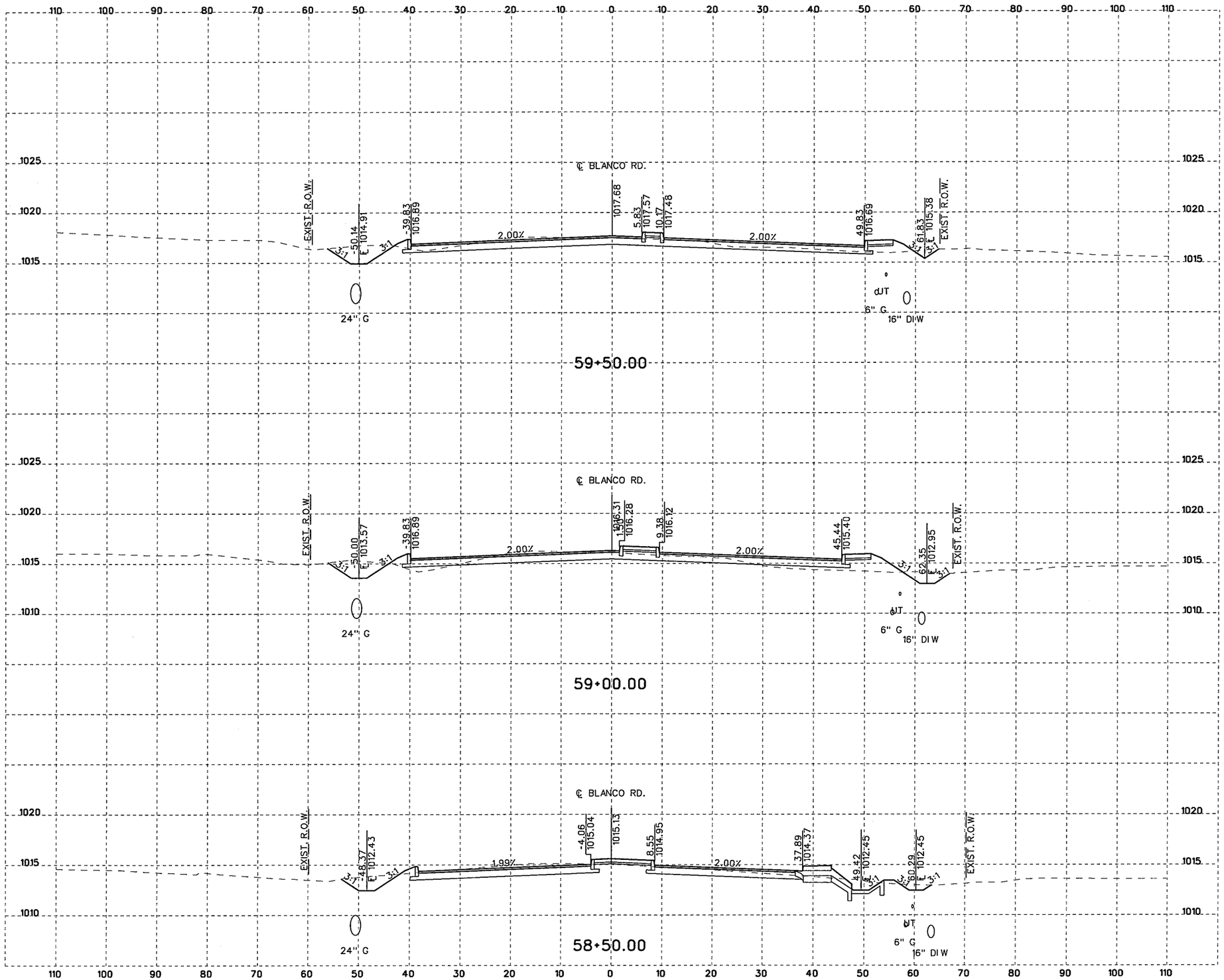

10 5 0 10 20
SCALE FEET
HORIZONTAL

10 2.5 0 5 10
SCALE FEET
VERTICAL

NOTES:

1. UTILITY LOCATIONS ARE APPROXIMATE AND ARE SHOWN FROM THE BEST INFORMATION PROVIDED BY THE UTILITY COMPANIES AT THE TIME PLANS WERE PREPARED. POSITION OF PROPOSED OR RELOCATED UTILITIES NOT REFLECTED IN CROSS SECTIONS.
2. CONTRACTOR SHALL NOTIFY UTILITY COMPANIES AND LOCATE UTILITIES A MINIMUM OF 48 HOURS BEFORE BEGINNING WORK IN A AREA.
3. CALL THE TEXAS STATE WIDE ONE CALL LOCATOR NUMBER 1-800-344-8377 48 HOURS BEFORE BEGINNING ANY EXCAVATION.

   DUE TO FEDERAL REGULATION TITLE 49, PART 192.181, CPS MUST MAINTAIN ACCESS TO GAS VALVES AT ALL TIMES. THE CONTRACTOR MUST PROTECT AND WORK AROUND ANY GAS VALVES THAT ARE IN THE PROJECT AREA.

   THE CONTRACTOR WILL BE RESPONSIBLE FOR PROTECTING ALL EXISTING UTILITIES ADJACENT TO THE WORK AREA.
4. SEE CROSS STREET PLAN AND PROFILE SHEETS AND INTERSECTION LAYOUT SHEETS FOR ADDITIONAL INFORMATION AT THE CROSS STREETS.
5. SEE DRIVEWAY SUMMARY, DRIVEWAY PROFILES, AND MISCELLANEOUS ROADWAY DETAILS FOR ADDITIONAL INFORMATION AT THE DRIVEWAYS.

THE SEAL APPEARING BELOW IS FOR ROADWAY ELEMENTS ONLY.

STATE OF TEXAS
JUSTIN M. CAIN
87653
LICENSED PROFESSIONAL ENGINEER

11/4/07
P.E.

THE SEAL APPEARING BELOW IS FOR DRAINAGE ELEMENTS ONLY.

STATE OF TEXAS
DAVID R. WEGMANN
95949
LICENSED PROFESSIONAL ENGINEER

P.E.
11/04/07

NO.	REVISION	BY	DATE

CP&Y Chiang, Patel & Yerby, Inc.

BEXAR COUNTY
PUBLIC WORKS DIVISION

F.M. 2696 (BLANCO ROAD)

CROSS SECTIONS

Designed: DDD	STATE	BEXAR COUNTY FILE NUMBER	PLAN SET NO.	
Checked: JMC	TEXAS		43	
Drawn: DDD	COUNTY		OF	
Checked: JTA	BEXAR		153	

pw:/Active Projects/BEX6102/8.00 Plans and Drawings/8.10 Cut Sheets/8.1.15 CrossSections/6102CSROXSecSheets8.dgn
11/4/2007 6:34:28 PM

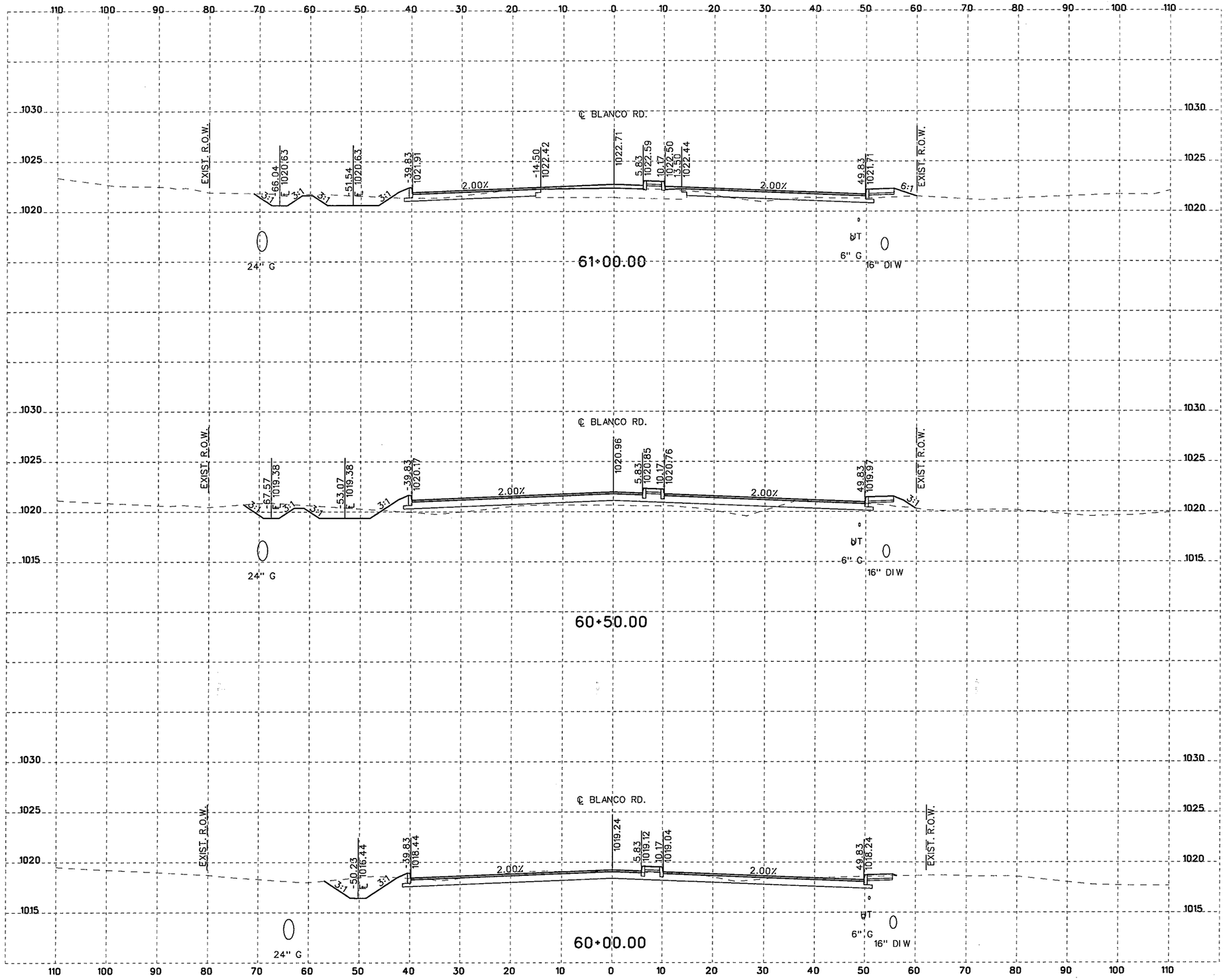

10 5 0 10 20
SCALE FEET
HORIZONTAL

10 2.5 0 5 10
SCALE FEET
VERTICAL

NOTES:

1. UTILITY LOCATIONS ARE APPROXIMATE AND ARE SHOWN FROM THE BEST INFORMATION PROVIDED BY THE UTILITY COMPANIES AT THE TIME PLANS WERE PREPARED. POSITION OF PROPOSED OR RELOCATED UTILITIES NOT REFLECTED IN CROSS SECTIONS.
2. CONTRACTOR SHALL NOTIFY UTILITY COMPANIES AND LOCATE UTILITIES A MINIMUM OF 48 HOURS BEFORE BEGINNING WORK IN A AREA.
3. CALL THE TEXAS STATE WIDE ONE CALL LOCATOR NUMBER 1-800-344-8377 48 HOURS BEFORE BEGINNING ANY EXCAVATION.

   DUE TO FEDERAL REGULATION TITLE 49, PART 192.181, CPS MUST MAINTAIN ACCESS TO GAS VALVES AT ALL TIMES. THE CONTRACTOR MUST PROTECT AND WORK AROUND ANY GAS VALVES THAT ARE IN THE PROJECT AREA.

   THE CONTRACTOR WILL BE RESPONSIBLE FOR PROTECTING ALL EXISTING UTILITIES ADJACENT TO THE WORK AREA.
4. SEE CROSS STREET PLAN AND PROFILE SHEETS AND INTERSECTION LAYOUT SHEETS FOR ADDITIONAL INFORMATION AT THE CROSS STREETS.
5. SEE DRIVEWAY SUMMARY, DRIVEWAY PROFILES, AND MISCELLANEOUS ROADWAY DETAILS FOR ADDITIONAL INFORMATION AT THE DRIVEWAYS.

THE SEAL APPEARING BELOW IS FOR ROADWAY ELEMENTS ONLY.

STATE OF TEXAS
JUSTIN M. CAIN
87653
LICENSED
PROFESSIONAL ENGINEER

12/10/07
J. M. C., P.E.

THE SEAL APPEARING BELOW IS FOR DRAINAGE ELEMENTS ONLY.

STATE OF TEXAS
DAVID R. WEGMANN
95949
LICENSED
PROFESSIONAL ENGINEER

PE
12/10/2007

NO.	REVISION	BY	DATE

CP&Y Chiang, Patel & Yerby, Inc.

BEXAR COUNTY
PUBLIC WORKS DIVISION

F.M. 2696 (BLANCO ROAD)

CROSS SECTIONS

Designed: DDD	STATE	BEXAR COUNTY FILE NUMBER	PLAN SET NO.
Checked: JMC	TEXAS		44
Drawn: DDD	COUNTY		OF
Checked: JTA	BEXAR		153

pw:/Active Projects/BEX6102/8.00 Plans and Drawings/8.10 Cut Sheets/8.1.15 CrossSections/6102CSRDXSecSheetsB.dgn
12/7/2007 1:04:24 PM

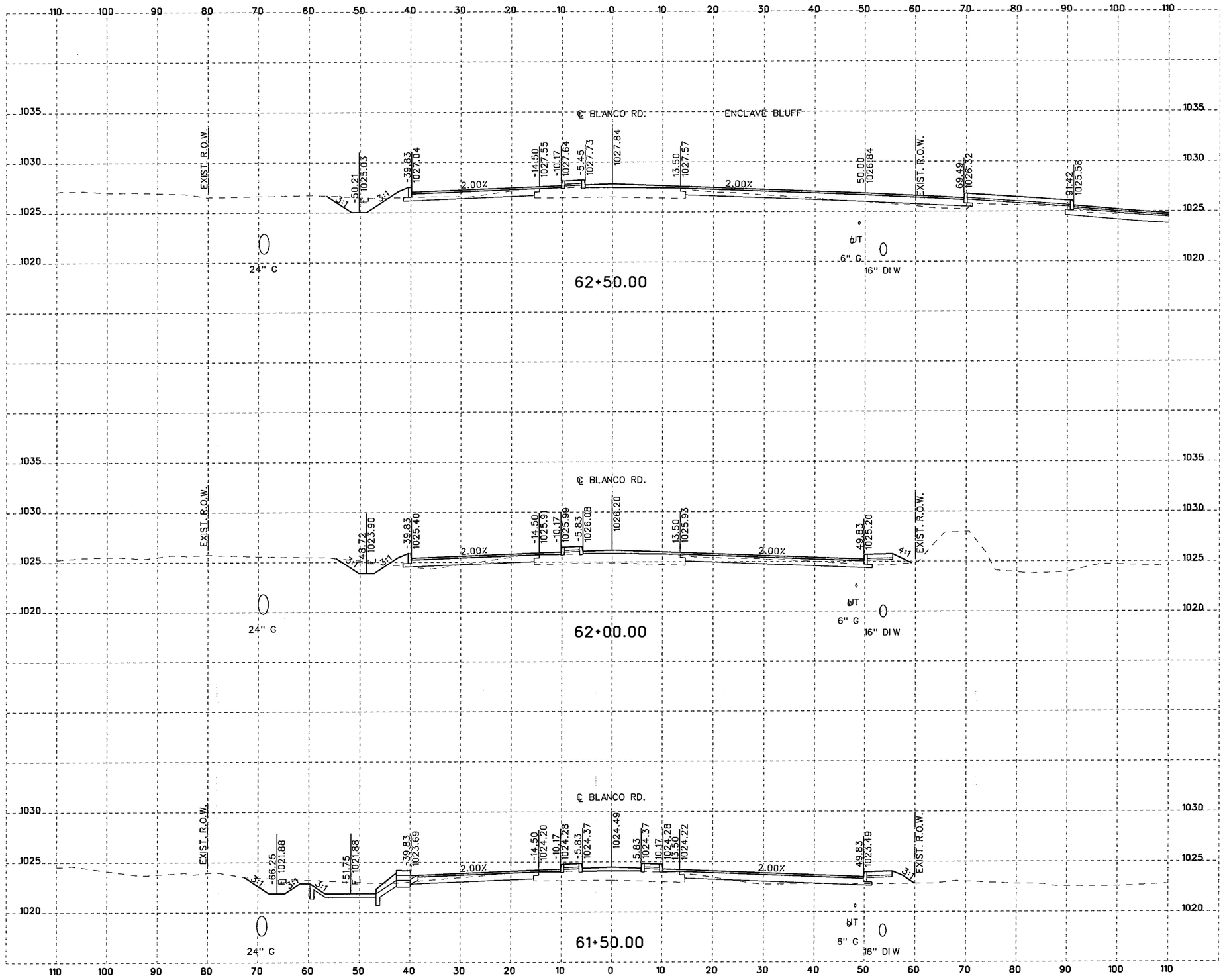

10 5 0 10 20
SCALE FEET
HORIZONTAL

10 2.5 0 5 10
SCALE FEET
VERTICAL

NOTES:

1. UTILITY LOCATIONS ARE APPROXIMATE AND ARE SHOWN FROM THE BEST INFORMATION PROVIDED BY THE UTILITY COMPANIES AT THE TIME PLANS WERE PREPARED. POSITION OF PROPOSED OR RELOCATED UTILITIES NOT REFLECTED IN CROSS SECTIONS.
2. CONTRACTOR SHALL NOTIFY UTILITY COMPANIES AND LOCATE UTILITIES A MINIMUM OF 48 HOURS BEFORE BEGINNING WORK IN A AREA.
3. CALL THE TEXAS STATE WIDE ONE CALL LOCATOR NUMBER 1-800-344-8377 48 HOURS BEFORE BEGINNING ANY EXCAVATION.

   DUE TO FEDERAL REGULATION TITLE 49, PART 192.181, CPS MUST MAINTAIN ACCESS TO GAS VALVES AT ALL TIMES. THE CONTRACTOR MUST PROTECT AND WORK AROUND ANY GAS VALVES THAT ARE IN THE PROJECT AREA.

   THE CONTRACTOR WILL BE RESPONSIBLE FOR PROTECTING ALL EXISTING UTILITIES ADJACENT TO THE WORK AREA.
4. SEE CROSS STREET PLAN AND PROFILE SHEETS AND INTERSECTION LAYOUT SHEETS FOR ADDITIONAL INFORMATION AT THE CROSS STREETS.
5. SEE DRIVEWAY SUMMARY, DRIVEWAY PROFILES, AND MISCELLANEOUS ROADWAY DETAILS FOR ADDITIONAL INFORMATION AT THE DRIVEWAYS.

THE SEAL APPEARING BELOW IS FOR ROADWAY ELEMENTS ONLY.

STATE OF TEXAS
JUSTIN M. CAIN
87653
LICENSED
PROFESSIONAL ENGINEER

12/10/2007
P.E.

THE SEAL APPEARING BELOW IS FOR DRAINAGE ELEMENTS ONLY.

STATE OF TEXAS
DAVID R. WEGMANN
95949
LICENSED
PROFESSIONAL ENGINEER

PE
12/10/2007

NO.	REVISION	BY	DATE

CP&Y Chiang, Patel & Yerby, Inc.

BEXAR COUNTY
PUBLIC WORKS DIVISION

F.M. 2696 (BLANCO ROAD)

CROSS SECTIONS

Designed: DDD	STATE	BEXAR COUNTY FILE NUMBER	PLAN SET NO.
Checked: JMC	TEXAS		45
Drawn: DDD	COUNTY		OF
Checked: JTA	BEXAR		153

pw:/Active Projects/BEX6102/8.00 Plans and Drawings/8.10 Cut Sheets/8.1.15 CrossSections/6102CSRDXSecSheetsB.dgn
12/7/2007 1:04:46 PM

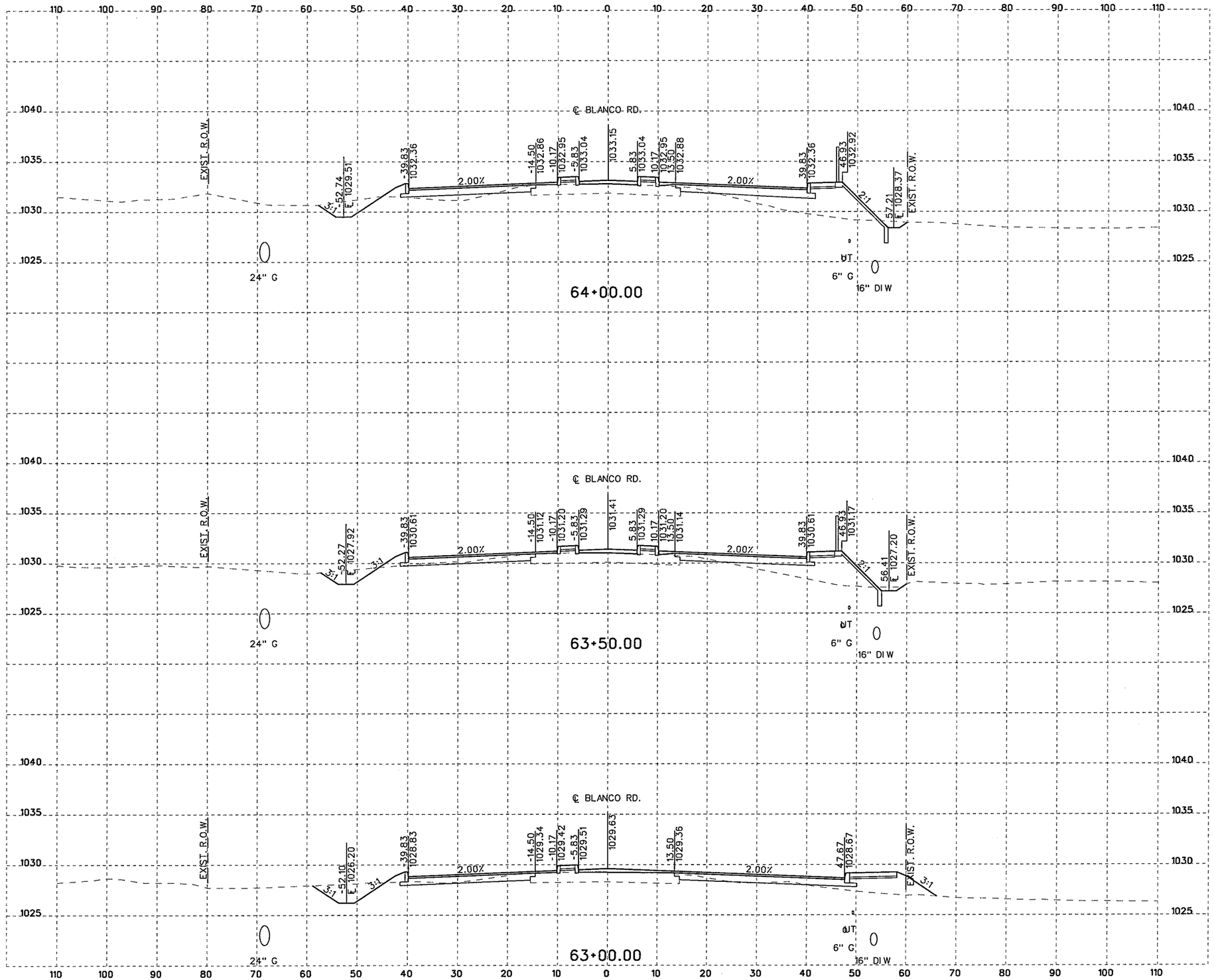

10 5 0 10 20
SCALE FEET
HORIZONTAL

10 2.5 0 5 10
SCALE FEET
VERTICAL

NOTES:

1. UTILITY LOCATIONS ARE APPROXIMATE AND ARE SHOWN FROM THE BEST INFORMATION PROVIDED BY THE UTILITY COMPANIES AT THE TIME PLANS WERE PREPARED. POSITION OF PROPOSED OR RELOCATED UTILITIES NOT REFLECTED IN CROSS SECTIONS.
2. CONTRACTOR SHALL NOTIFY UTILITY COMPANIES AND LOCATE UTILITIES A MINIMUM OF 48 HOURS BEFORE BEGINNING WORK IN A AREA.
3. CALL THE TEXAS STATE WIDE ONE CALL LOCATOR NUMBER 1-800-344-8377 48 HOURS BEFORE BEGINNING ANY EXCAVATION.

   DUE TO FEDERAL REGULATION TITLE 49, PART 192.181, CPS MUST MAINTAIN ACCESS TO GAS VALVES AT ALL TIMES. THE CONTRACTOR MUST PROTECT AND WORK AROUND ANY GAS VALVES THAT ARE IN THE PROJECT AREA.

   THE CONTRACTOR WILL BE RESPONSIBLE FOR PROTECTING ALL EXISTING UTILITIES ADJACENT TO THE WORK AREA.
4. SEE CROSS STREET PLAN AND PROFILE SHEETS AND INTERSECTION LAYOUT SHEETS FOR ADDITIONAL INFORMATION AT THE CROSS STREETS.
5. SEE DRIVEWAY SUMMARY, DRIVEWAY PROFILES, AND MISCELLANEOUS ROADWAY DETAILS FOR ADDITIONAL INFORMATION AT THE DRIVEWAYS.

THE SEAL APPEARING BELOW IS FOR ROADWAY ELEMENTS ONLY.

STATE OF TEXAS
JUSTIN M. CAIN
87653
LICENSED
PROFESSIONAL ENGINEER

11/4/07

THE SEAL APPEARING BELOW IS FOR DRAINAGE ELEMENTS ONLY.

STATE OF TEXAS
DAVID R. WEGMANN
95949
LICENSED
PROFESSIONAL ENGINEER

11/04/07

NO.	REVISION	BY	DATE

CP&Y Chiang, Patel & Yerby, Inc.

BEXAR COUNTY PUBLIC WORKS DIVISION

F.M. 2696 (BLANCO ROAD)

CROSS SECTIONS

Designed: DDD	STATE	BEXAR COUNTY FILE NUMBER	PLAN SET NO.
Checked: JMC	TEXAS		46
Drawn: DDD	COUNTY		OF
Checked: JTA	BEXAR		153

pw:/Active Projects/BEX6102/8.00 Plans and Drawings/8.10 Cut Sheets/8.1.15 CrossSections/6102CSRDXSecSheetsB.dgn
11/4/2007 6:34:29 PM

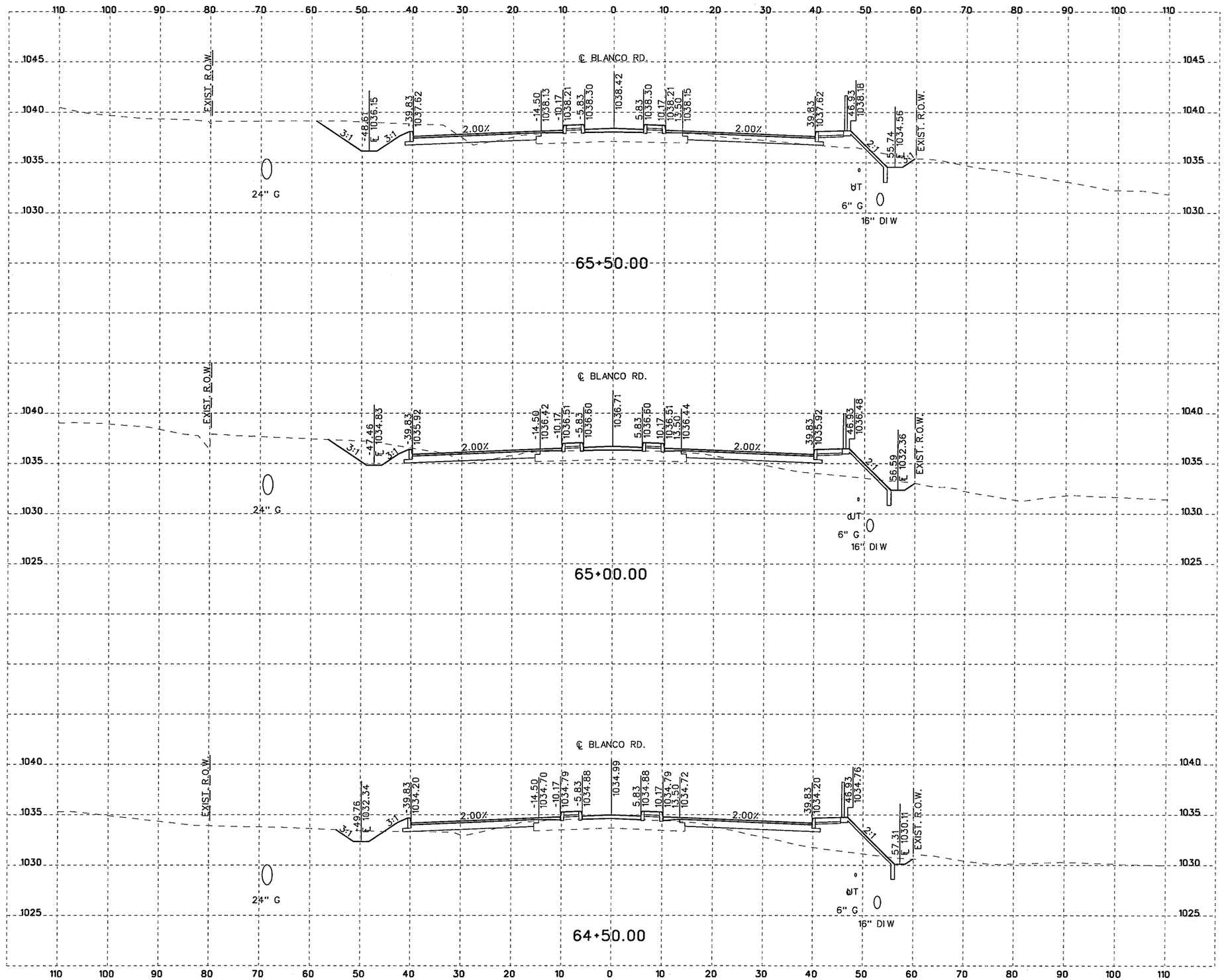

10 5 0 10 20
SCALE FEET
HORIZONTAL

10 2.5 0 5 10
SCALE FEET
VERTICAL

NOTES:

1. UTILITY LOCATIONS ARE APPROXIMATE AND ARE SHOWN FROM THE BEST INFORMATION PROVIDED BY THE UTILITY COMPANIES AT THE TIME PLANS WERE PREPARED. POSITION OF PROPOSED OR RELOCATED UTILITIES NOT REFLECTED IN CROSS SECTIONS.
2. CONTRACTOR SHALL NOTIFY UTILITY COMPANIES AND LOCATE UTILITIES A MINIMUM OF 48 HOURS BEFORE BEGINNING WORK IN A AREA.
3. CALL THE TEXAS STATE WIDE ONE CALL LOCATOR NUMBER 1-800-344-8377 48 HOURS BEFORE BEGINNING ANY EXCAVATION.

   DUE TO FEDERAL REGULATION TITLE 49, PART 192.181, CPS MUST MAINTAIN ACCESS TO GAS VALVES AT ALL TIMES. THE CONTRACTOR MUST PROTECT AND WORK AROUND ANY GAS VALVES THAT ARE IN THE PROJECT AREA.

   THE CONTRACTOR WILL BE RESPONSIBLE FOR PROTECTING ALL EXISTING UTILITIES ADJACENT TO THE WORK AREA.
4. SEE CROSS STREET PLAN AND PROFILE SHEETS AND INTERSECTION LAYOUT SHEETS FOR ADDITIONAL INFORMATION AT THE CROSS STREETS.
5. SEE DRIVEWAY SUMMARY, DRIVEWAY PROFILES, AND MISCELLANEOUS ROADWAY DETAILS FOR ADDITIONAL INFORMATION AT THE DRIVEWAYS.

THE SEAL APPEARING BELOW IS FOR ROADWAY ELEMENTS ONLY.

STATE OF TEXAS
JUSTIN M. CAIN
87653
LICENSED
PROFESSIONAL ENGINEER

P.E.
11/4/07

THE SEAL APPEARING BELOW IS FOR DRAINAGE ELEMENTS ONLY.

STATE OF TEXAS
DAVID R. WEGMANN
95949
LICENSED
PROFESSIONAL ENGINEER

PE
11/04/07

NO.	REVISION	BY	DATE

CP&Y Chiang, Patel & Yerby, Inc.

BEXAR COUNTY
PUBLIC WORKS DIVISION

F.M. 2696 (BLANCO ROAD)

CROSS SECTIONS

Designed: DDD	STATE	BEXAR COUNTY FILE NUMBER	PLAN SET NO.	
Checked: JMC	TEXAS		47	
Drawn: DDD	COUNTY		OF	
Checked: JTA	BEXAR		153	

pw:/Active Projects/BEX6102/8.00 Plans and Drawings/8.10 Cut Sheets/8.1.15 CrossSections/6102CSRDXSecSheets8.dgn
11/4/2007 6:34:30 PM

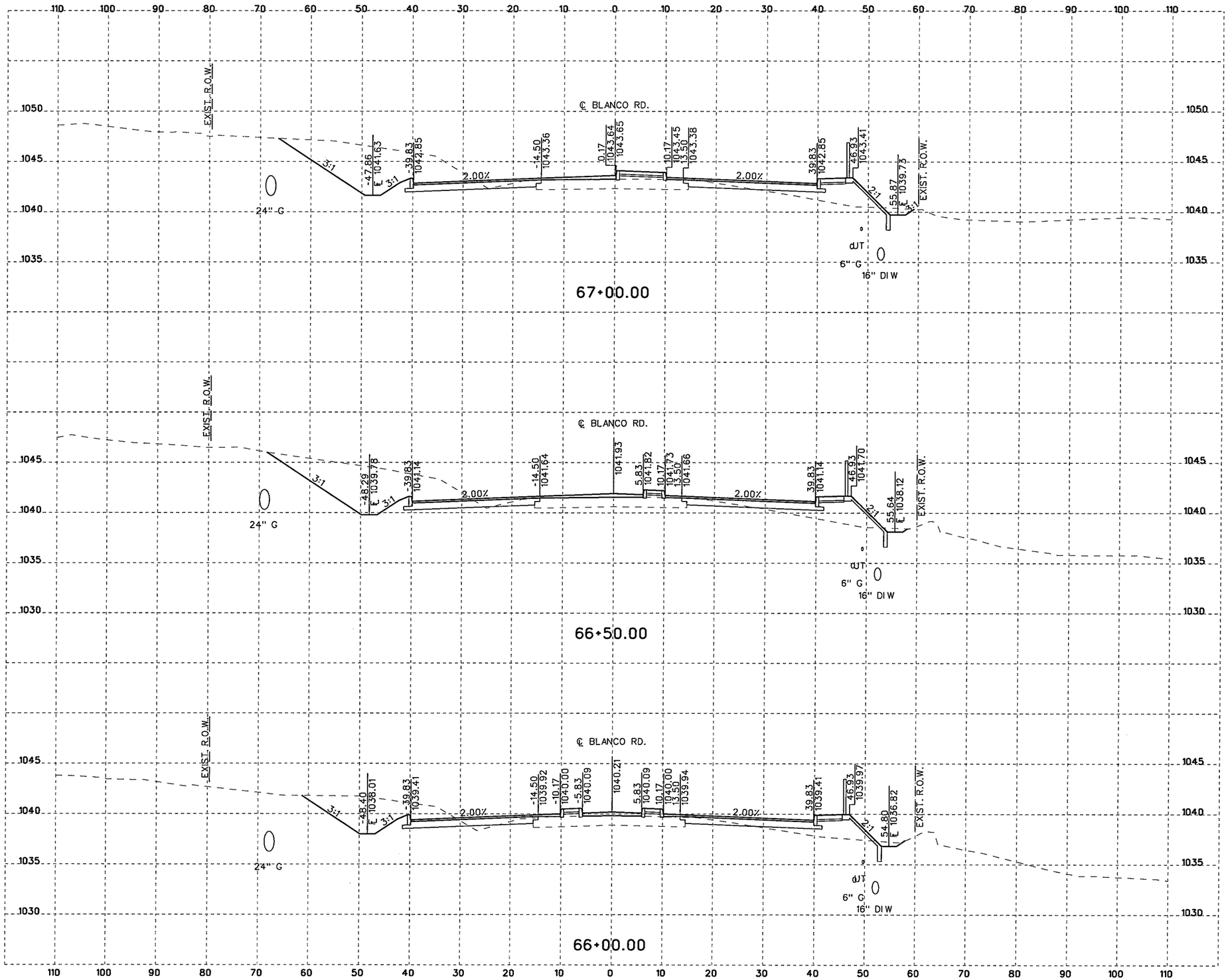

10 5 0 10 20
SCALE FEET
HORIZONTAL

10 2.5 0 5 10
SCALE FEET
VERTICAL

NOTES:

1. UTILITY LOCATIONS ARE APPROXIMATE AND ARE SHOWN FROM THE BEST INFORMATION PROVIDED BY THE UTILITY COMPANIES AT THE TIME PLANS WERE PREPARED. POSITION OF PROPOSED OR RELOCATED UTILITIES NOT REFLECTED IN CROSS SECTIONS.
2. CONTRACTOR SHALL NOTIFY UTILITY COMPANIES AND LOCATE UTILITIES A MINIMUM OF 48 HOURS BEFORE BEGINNING WORK IN A AREA.
3. CALL THE TEXAS STATE WIDE ONE CALL LOCATOR NUMBER 1-800-344-8377 48 HOURS BEFORE BEGINNING ANY EXCAVATION.

   DUE TO FEDERAL REGULATION TITLE 49, PART 192.181, CPS MUST MAINTAIN ACCESS TO GAS VALVES AT ALL TIMES. THE CONTRACTOR MUST PROTECT AND WORK AROUND ANY GAS VALVES THAT ARE IN THE PROJECT AREA.

   THE CONTRACTOR WILL BE RESPONSIBLE FOR PROTECTING ALL EXISTING UTILITIES ADJACENT TO THE WORK AREA.
4. SEE CROSS STREET PLAN AND PROFILE SHEETS AND INTERSECTION LAYOUT SHEETS FOR ADDITIONAL INFORMATION AT THE CROSS STREETS.
5. SEE DRIVEWAY SUMMARY, DRIVEWAY PROFILES, AND MISCELLANEOUS ROADWAY DETAILS FOR ADDITIONAL INFORMATION AT THE DRIVEWAYS.

THE SEAL APPEARING BELOW IS FOR ROADWAY ELEMENTS ONLY.

STATE OF TEXAS
JUSTIN M. CAIN
87653
LICENSED
PROFESSIONAL ENGINEER

P.E.
11/4/07

THE SEAL APPEARING BELOW IS FOR DRAINAGE ELEMENTS ONLY.

STATE OF TEXAS
DAVID R. WEGMANN
95949
LICENSED
PROFESSIONAL ENGINEER

P.E.
11/04/07

NO.	REVISION	BY	DATE

CP&Y Chiang, Patel & Yerby, Inc.

BEXAR COUNTY
PUBLIC WORKS DIVISION

F.M. 2696 (BLANCO ROAD)

CROSS SECTIONS

Designed: DDD	STATE	BEXAR COUNTY FILE NUMBER	PLAN SET NO.
Checked: JMC	TEXAS		48
Drawn: DDD	COUNTY		OF
Checked: JTA	BEXAR		153

pw:/Active Projects/BEX6102/8.00 Plans and Drawings/8.10 Cut Sheets/8.1.15 CrossSections/6102CSROXSecSheets8.dgn
11/4/2007
6:34:30 PM

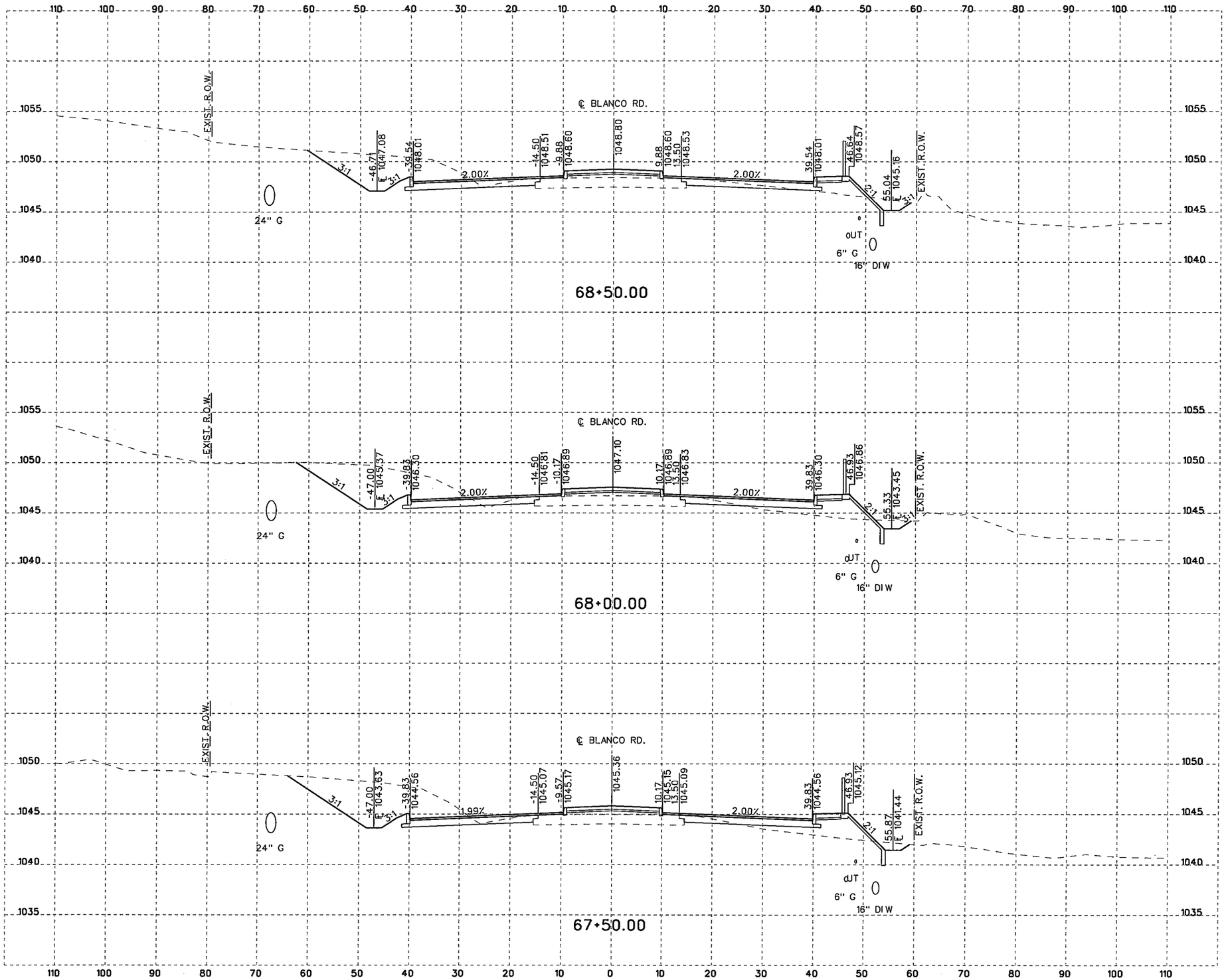

10 5 0 10 20
SCALE FEET
HORIZONTAL

10 2.5 0 5 10
SCALE FEET
VERTICAL

NOTES:

1. UTILITY LOCATIONS ARE APPROXIMATE AND ARE SHOWN FROM THE BEST INFORMATION PROVIDED BY THE UTILITY COMPANIES AT THE TIME PLANS WERE PREPARED. POSITION OF PROPOSED OR RELOCATED UTILITIES NOT REFLECTED IN CROSS SECTIONS.
2. CONTRACTOR SHALL NOTIFY UTILITY COMPANIES AND LOCATE UTILITIES A MINIMUM OF 48 HOURS BEFORE BEGINNING WORK IN A AREA.
3. CALL THE TEXAS STATE WIDE ONE CALL LOCATOR NUMBER 1-800-344-8377 48 HOURS BEFORE BEGINNING ANY EXCAVATION.

   DUE TO FEDERAL REGULATION TITLE 49, PART 192.181, CPS MUST MAINTAIN ACCESS TO GAS VALVES AT ALL TIMES. THE CONTRACTOR MUST PROTECT AND WORK AROUND ANY GAS VALVES THAT ARE IN THE PROJECT AREA.

   THE CONTRACTOR WILL BE RESPONSIBLE FOR PROTECTING ALL EXISTING UTILITIES ADJACENT TO THE WORK AREA.
4. SEE CROSS STREET PLAN AND PROFILE SHEETS AND INTERSECTION LAYOUT SHEETS FOR ADDITIONAL INFORMATION AT THE CROSS STREETS.
5. SEE DRIVEWAY SUMMARY, DRIVEWAY PROFILES, AND MISCELLANEOUS ROADWAY DETAILS FOR ADDITIONAL INFORMATION AT THE DRIVEWAYS.

THE SEAL APPEARING BELOW IS FOR ROADWAY ELEMENTS ONLY.

STATE OF TEXAS
JUSTIN M. CAIN
87653
LICENSED
PROFESSIONAL ENGINEER

P.E.
11/4/07

THE SEAL APPEARING BELOW IS FOR DRAINAGE ELEMENTS ONLY.

STATE OF TEXAS
DAVID R. WEGMANN
95949
LICENSED
PROFESSIONAL ENGINEER

PE
11/04/07

NO.	REVISION	BY	DATE

CP&Y Chiang, Patel & Yerby, Inc.

BEXAR COUNTY
PUBLIC WORKS DIVISION

F.M. 2696 (BLANCO ROAD)

CROSS SECTIONS

Designed: DDD	STATE	BEXAR COUNTY FILE NUMBER	PLAN SET NO.
Checked: JMC	TEXAS		49
Drawn: DDD	COUNTY		OF
Checked: JTA	BEXAR		153

pw:/Active Projects/BEX6102/8.00 Plans and Drawings/8.10 Cut Sheets/8.1.15 CrossSections/6102CSRDXSecSheets8.dgn
11/4/2007 6:34:30 PM

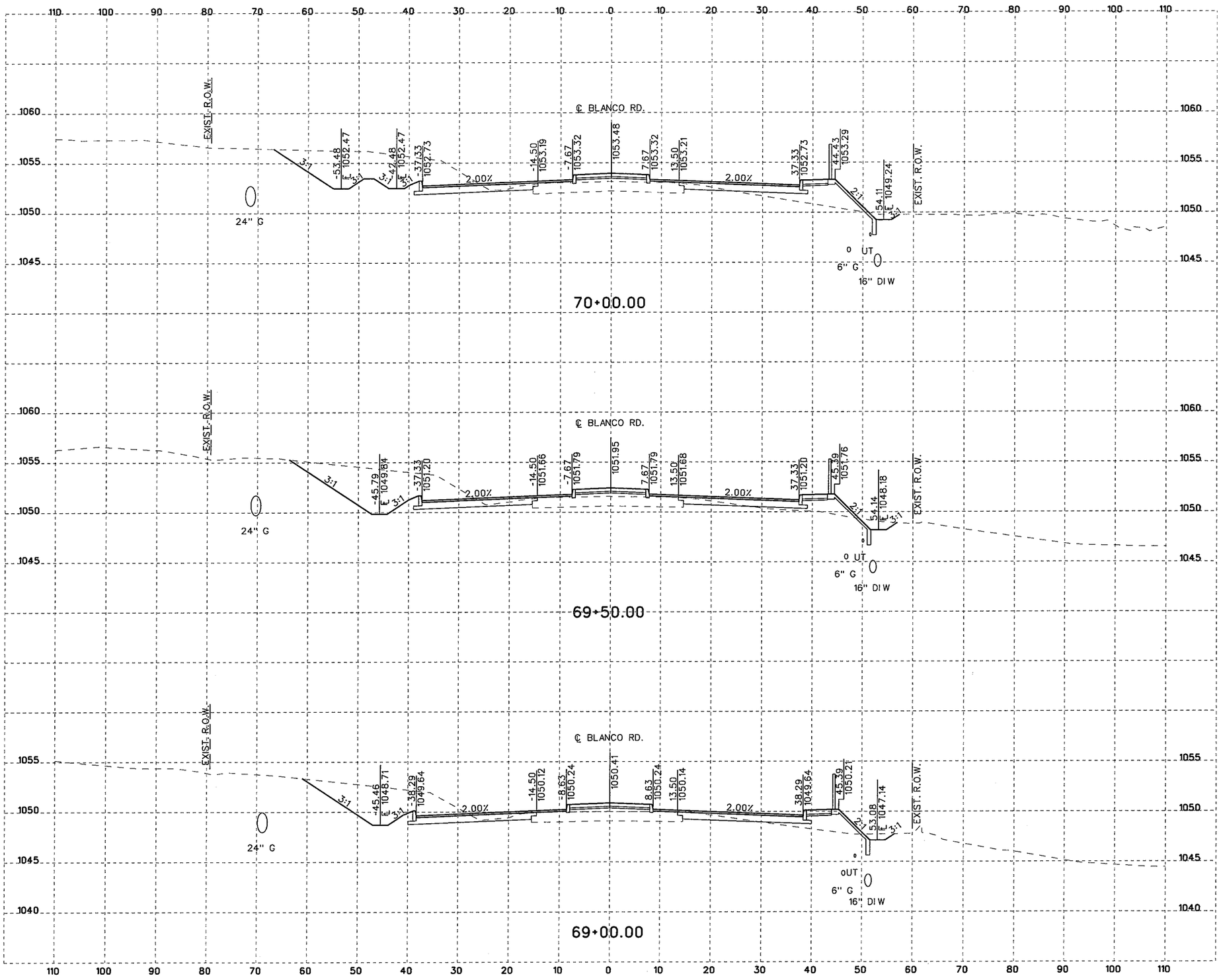

10 5 0 10 20
SCALE FEET
HORIZONTAL

10 2.5 0 5 10
SCALE FEET
VERTICAL

NOTES:

1. UTILITY LOCATIONS ARE APPROXIMATE AND ARE SHOWN FROM THE BEST INFORMATION PROVIDED BY THE UTILITY COMPANIES AT THE TIME PLANS WERE PREPARED. POSITION OF PROPOSED OR RELOCATED UTILITIES NOT REFLECTED IN CROSS SECTIONS.
2. CONTRACTOR SHALL NOTIFY UTILITY COMPANIES AND LOCATE UTILITIES A MINIMUM OF 48 HOURS BEFORE BEGINNING WORK IN A AREA.
3. CALL THE TEXAS STATE WIDE ONE CALL LOCATOR NUMBER 1-800-344-8377 48 HOURS BEFORE BEGINNING ANY EXCAVATION.

   DUE TO FEDERAL REGULATION TITLE 49, PART 192.181, CPS MUST MAINTAIN ACCESS TO GAS VALVES AT ALL TIMES. THE CONTRACTOR MUST PROTECT AND WORK AROUND ANY GAS VALVES THAT ARE IN THE PROJECT AREA.

   THE CONTRACTOR WILL BE RESPONSIBLE FOR PROTECTING ALL EXISTING UTILITIES ADJACENT TO THE WORK AREA.
4. SEE CROSS STREET PLAN AND PROFILE SHEETS AND INTERSECTION LAYOUT SHEETS FOR ADDITIONAL INFORMATION AT THE CROSS STREETS.
5. SEE DRIVEWAY SUMMARY, DRIVEWAY PROFILES, AND MISCELLANEOUS ROADWAY DETAILS FOR ADDITIONAL INFORMATION AT THE DRIVEWAYS.

THE SEAL APPEARING BELOW IS FOR ROADWAY ELEMENTS ONLY.

STATE OF TEXAS
JUSTIN M. CAIN
87653
LICENSED
PROFESSIONAL ENGINEER

12/10/07
J. M. C., P.E.

THE SEAL APPEARING BELOW IS FOR DRAINAGE ELEMENTS ONLY.

STATE OF TEXAS
DAVID R. WEGMANN
95949
LICENSED
PROFESSIONAL ENGINEER

PE
12/10/2007

NO.	REVISION	BY	DATE

CP&Y Chiang, Patel & Yerby, Inc.

BEXAR COUNTY
PUBLIC WORKS DIVISION

F.M. 2696 (BLANCO ROAD)

CROSS SECTIONS

Designed: DDD	STATE	BEXAR COUNTY FILE NUMBER	PLAN SET NO.
Checked: JMC	TEXAS		50
Drawn: DDD	COUNTY		OF
Checked: JTA	BEXAR		153

pw:/Active Projects/BEX6102/8.00 Plans and Drawings/8.10 Cut Sheets/8.1.15 CrossSections/6102CSRDXSecSheets8.dgn
12/7/2007
1:05:40 PM

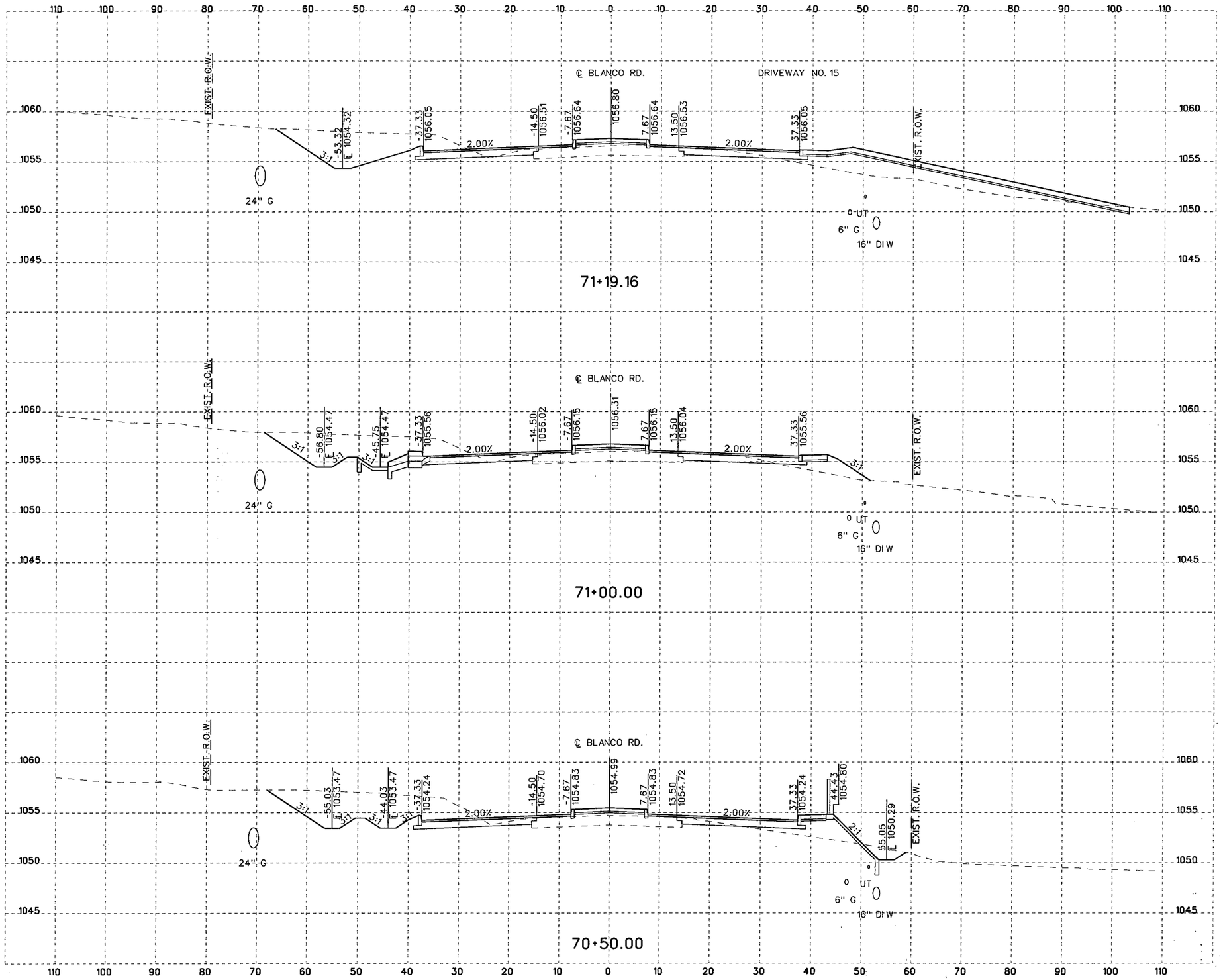

10 5 0 10 20
SCALE FEET
HORIZONTAL

10 2.5 0 5 10
SCALE FEET
VERTICAL

NOTES:

1. UTILITY LOCATIONS ARE APPROXIMATE AND ARE SHOWN FROM THE BEST INFORMATION PROVIDED BY THE UTILITY COMPANIES AT THE TIME PLANS WERE PREPARED. POSITION OF PROPOSED OR RELOCATED UTILITIES NOT REFLECTED IN CROSS SECTIONS.
2. CONTRACTOR SHALL NOTIFY UTILITY COMPANIES AND LOCATE UTILITIES A MINIMUM OF 48 HOURS BEFORE BEGINNING WORK IN A AREA.
3. CALL THE TEXAS STATE WIDE ONE CALL LOCATOR NUMBER 1-800-344-8377 48 HOURS BEFORE BEGINNING ANY EXCAVATION.

   DUE TO FEDERAL REGULATION TITLE 49, PART 192.181, CPS MUST MAINTAIN ACCESS TO GAS VALVES AT ALL TIMES. THE CONTRACTOR MUST PROTECT AND WORK AROUND ANY GAS VALVES THAT ARE IN THE PROJECT AREA.

   THE CONTRACTOR WILL BE RESPONSIBLE FOR PROTECTING ALL EXISTING UTILITIES ADJACENT TO THE WORK AREA.
4. SEE CROSS STREET PLAN AND PROFILE SHEETS AND INTERSECTION LAYOUT SHEETS FOR ADDITIONAL INFORMATION AT THE CROSS STREETS.
5. SEE DRIVEWAY SUMMARY, DRIVEWAY PROFILES, AND MISCELLANEOUS ROADWAY DETAILS FOR ADDITIONAL INFORMATION AT THE DRIVEWAYS.

THE SEAL APPEARING BELOW IS FOR ROADWAY ELEMENTS ONLY.

STATE OF TEXAS
JUSTIN M. CAIN
87653
LICENSED
PROFESSIONAL ENGINEER

12/10/07
P.E.

THE SEAL APPEARING BELOW IS FOR DRAINAGE ELEMENTS ONLY.

STATE OF TEXAS
DAVID R. WEGMANN
95949
LICENSED
PROFESSIONAL ENGINEER

PE
12/10/2007

NO.	REVISION	BY	DATE

CP&Y Chiang, Patel & Yerby, Inc.

BEXAR COUNTY
PUBLIC WORKS DIVISION

F.M. 2696 (BLANCO ROAD)

CROSS SECTIONS

Designed: DDD	STATE	BEXAR COUNTY FILE NUMBER	PLAN SET NO.
Checked: JMC	TEXAS		51
Drawn: DDD	COUNTY		OF
Checked: JTA	BEXAR		153

pw:/Active Projects/BEX6102/8.00 Plans and Drawings/8.10 Cut Sheets/8.15 CrossSections/6102CSROXSecSheetsB.dgn
12/7/2007 1:05:56 PM

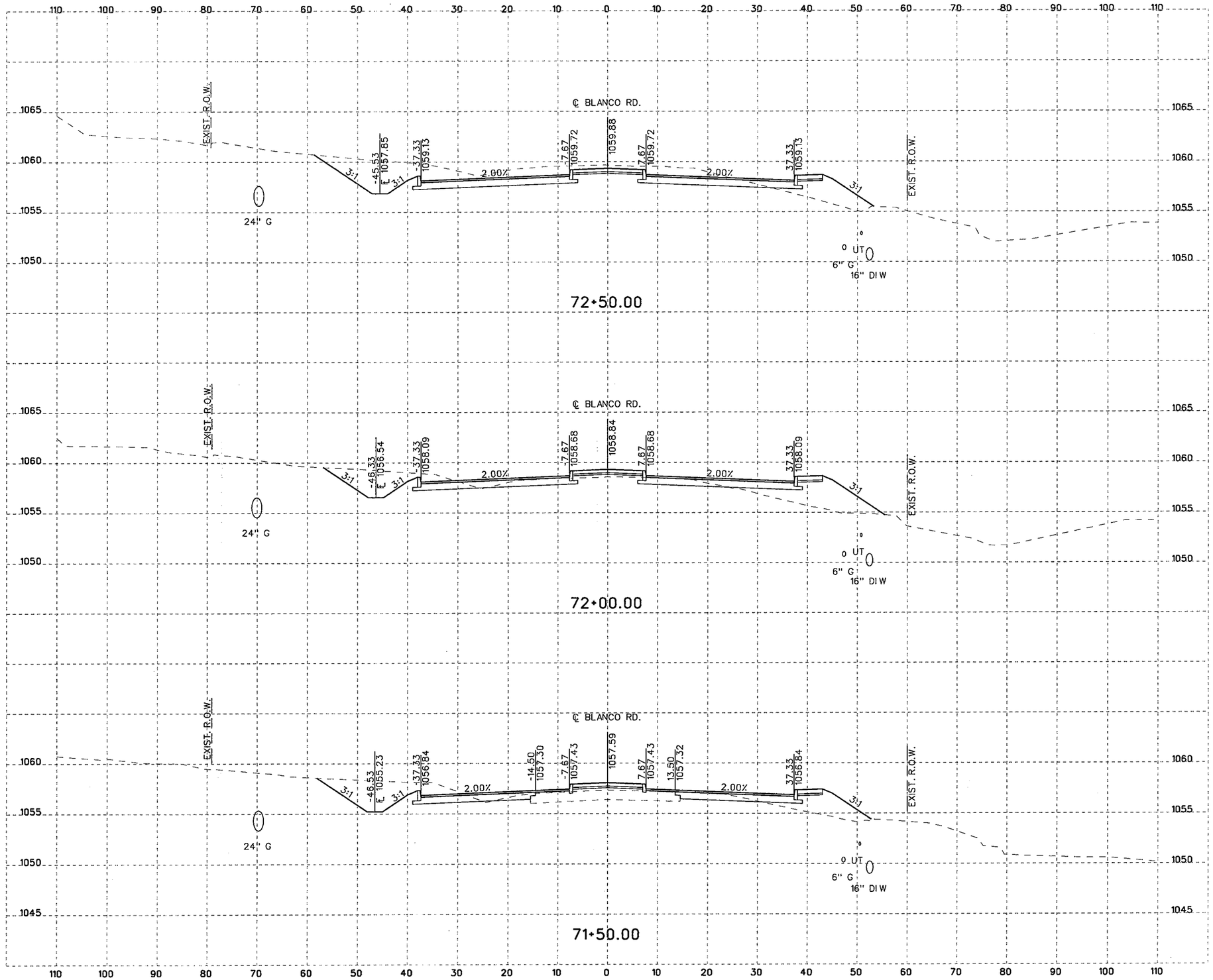

10 5 0 10 20
SCALE FEET
HORIZONTAL

10 2.5 0 5 10
SCALE FEET
VERTICAL

NOTES:

1. UTILITY LOCATIONS ARE APPROXIMATE AND ARE SHOWN FROM THE BEST INFORMATION PROVIDED BY THE UTILITY COMPANIES AT THE TIME PLANS WERE PREPARED. POSITION OF PROPOSED OR RELOCATED UTILITIES NOT REFLECTED IN CROSS SECTIONS.
2. CONTRACTOR SHALL NOTIFY UTILITY COMPANIES AND LOCATE UTILITIES A MINIMUM OF 48 HOURS BEFORE BEGINNING WORK IN A AREA.
3. CALL THE TEXAS STATE WIDE ONE CALL LOCATOR NUMBER 1-800-344-8377 48 HOURS BEFORE BEGINNING ANY EXCAVATION.

   DUE TO FEDERAL REGULATION TITLE 49, PART 192.181, CPS MUST MAINTAIN ACCESS TO GAS VALVES AT ALL TIMES. THE CONTRACTOR MUST PROTECT AND WORK AROUND ANY GAS VALVES THAT ARE IN THE PROJECT AREA.

   THE CONTRACTOR WILL BE RESPONSIBLE FOR PROTECTING ALL EXISTING UTILITIES ADJACENT TO THE WORK AREA.
4. SEE CROSS STREET PLAN AND PROFILE SHEETS AND INTERSECTION LAYOUT SHEETS FOR ADDITIONAL INFORMATION AT THE CROSS STREETS.
5. SEE DRIVEWAY SUMMARY, DRIVEWAY PROFILES, AND MISCELLANEOUS ROADWAY DETAILS FOR ADDITIONAL INFORMATION AT THE DRIVEWAYS.

THE SEAL APPEARING BELOW IS FOR ROADWAY ELEMENTS ONLY.

STATE OF TEXAS
JUSTIN M. CAIN
87653
LICENSED
PROFESSIONAL ENGINEER

12/10/07
J. M. Cain, P.E.

THE SEAL APPEARING BELOW IS FOR DRAINAGE ELEMENTS ONLY.

STATE OF TEXAS
DAVID R. WEGMANN
95949
LICENSED
PROFESSIONAL ENGINEER

David R. Wegmann PE
12/10/2007

NO.	REVISION	BY	DATE

CP&Y Chiang, Patel & Yerby, Inc.

BEXAR COUNTY
PUBLIC WORKS DIVISION

F.M. 2696 (BLANCO ROAD)

CROSS SECTIONS

Designed: DDD	STATE	BEXAR COUNTY FILE NUMBER	PLAN SET NO.
Checked: JMC	TEXAS		52
Drawn: DDD	COUNTY		OF
Checked: JTA	BEXAR		153

pw:/Active Projects/BEX6102/8.00 Plans and Drawings/8.10 Cut Sheets/8.1.15 CrossSections/6102CSROXSecSheets8.dgn
12/7/2007 1:08:49 PM

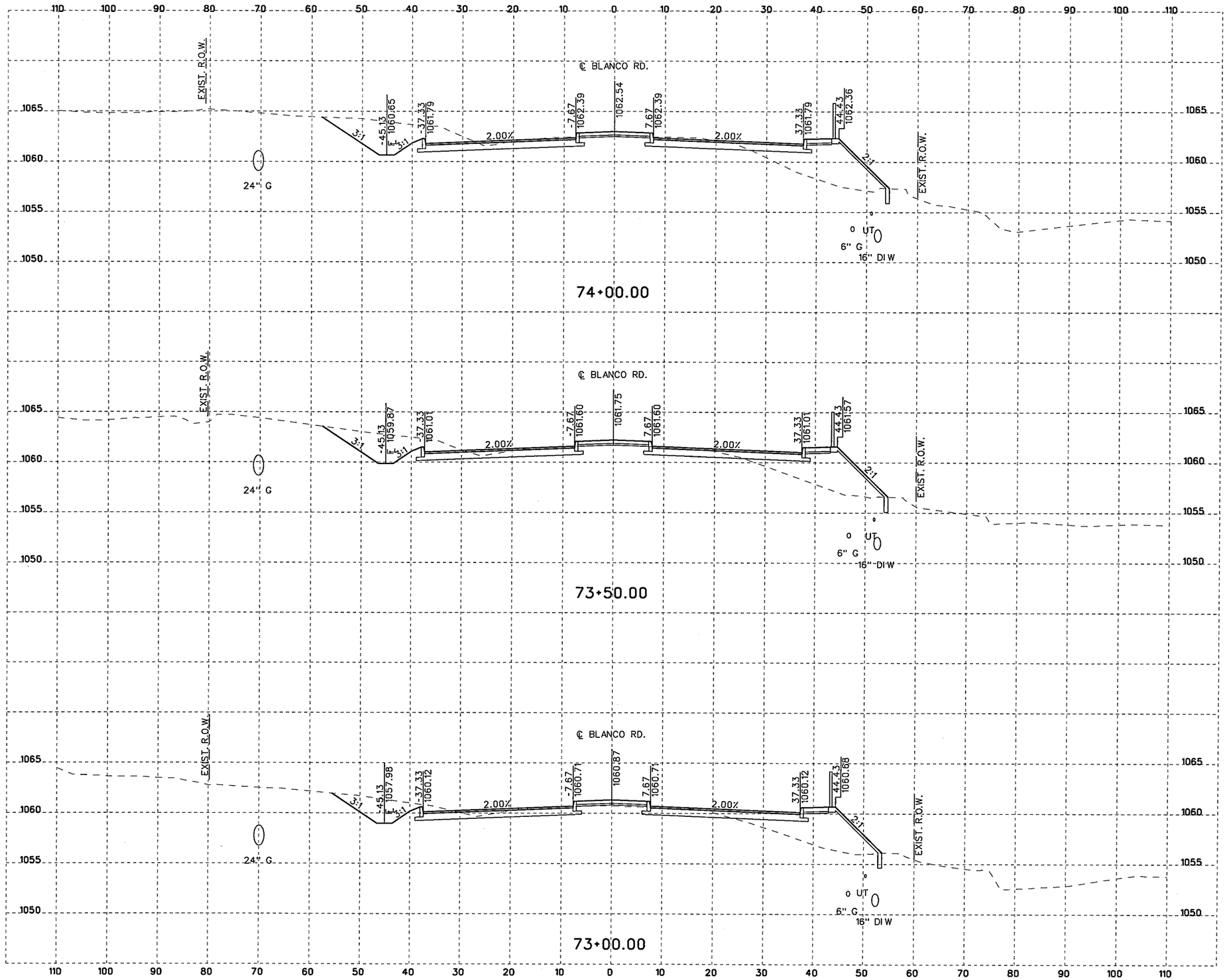

10 5 0 10 20
SCALE FEET
HORIZONTAL

10 2.5 0 5 10
SCALE FEET
VERTICAL

NOTES:

1. UTILITY LOCATIONS ARE APPROXIMATE AND ARE SHOWN FROM THE BEST INFORMATION PROVIDED BY THE UTILITY COMPANIES AT THE TIME PLANS WERE PREPARED. POSITION OF PROPOSED OR RELOCATED UTILITIES NOT REFLECTED IN CROSS SECTIONS.
2. CONTRACTOR SHALL NOTIFY UTILITY COMPANIES AND LOCATE UTILITIES A MINIMUM OF 48 HOURS BEFORE BEGINNING WORK IN A AREA.
3. CALL THE TEXAS STATE WIDE ONE CALL LOCATOR NUMBER 1-800-344-8377 48 HOURS BEFORE BEGINNING ANY EXCAVATION.

   DUE TO FEDERAL REGULATION TITLE 49, PART 192.181, CPS MUST MAINTAIN ACCESS TO GAS VALVES AT ALL TIMES. THE CONTRACTOR MUST PROTECT AND WORK AROUND ANY GAS VALVES THAT ARE IN THE PROJECT AREA.

   THE CONTRACTOR WILL BE RESPONSIBLE FOR PROTECTING ALL EXISTING UTILITIES ADJACENT TO THE WORK AREA.
4. SEE CROSS STREET PLAN AND PROFILE SHEETS AND INTERSECTION LAYOUT SHEETS FOR ADDITIONAL INFORMATION AT THE CROSS STREETS.
5. SEE DRIVEWAY SUMMARY, DRIVEWAY PROFILES, AND MISCELLANEOUS ROADWAY DETAILS FOR ADDITIONAL INFORMATION AT THE DRIVEWAYS.

THE SEAL APPEARING BELOW IS FOR ROADWAY ELEMENTS ONLY.

STATE OF TEXAS
JUSTIN M. CAIN
87653
LICENSED PROFESSIONAL ENGINEER

11/4/07

THE SEAL APPEARING BELOW IS FOR DRAINAGE ELEMENTS ONLY.

STATE OF TEXAS
DAVID R. WEGMANN
95949
LICENSED PROFESSIONAL ENGINEER

11/04/07

NO.	REVISION	BY	DATE

CP&Y Chiang, Patel & Yerby, Inc.

BEXAR COUNTY
PUBLIC WORKS DIVISION

F.M. 2696 (BLANCO ROAD)

CROSS SECTIONS

Designed: DDD	STATE	BEXAR COUNTY FILE NUMBER	PLAN SET NO.
Checked: JMC	TEXAS		53
Drawn: DDD	COUNTY		OF
Checked: JTA	BEXAR		153

pw:/Active Projects/BEX6102/8.00 Plans and Drawings/8.10 Cut Sheets/8.1.15 CrossSections/6102CSRDXSecSheetsB.dgn
11/4/2007 6:34:32 PM

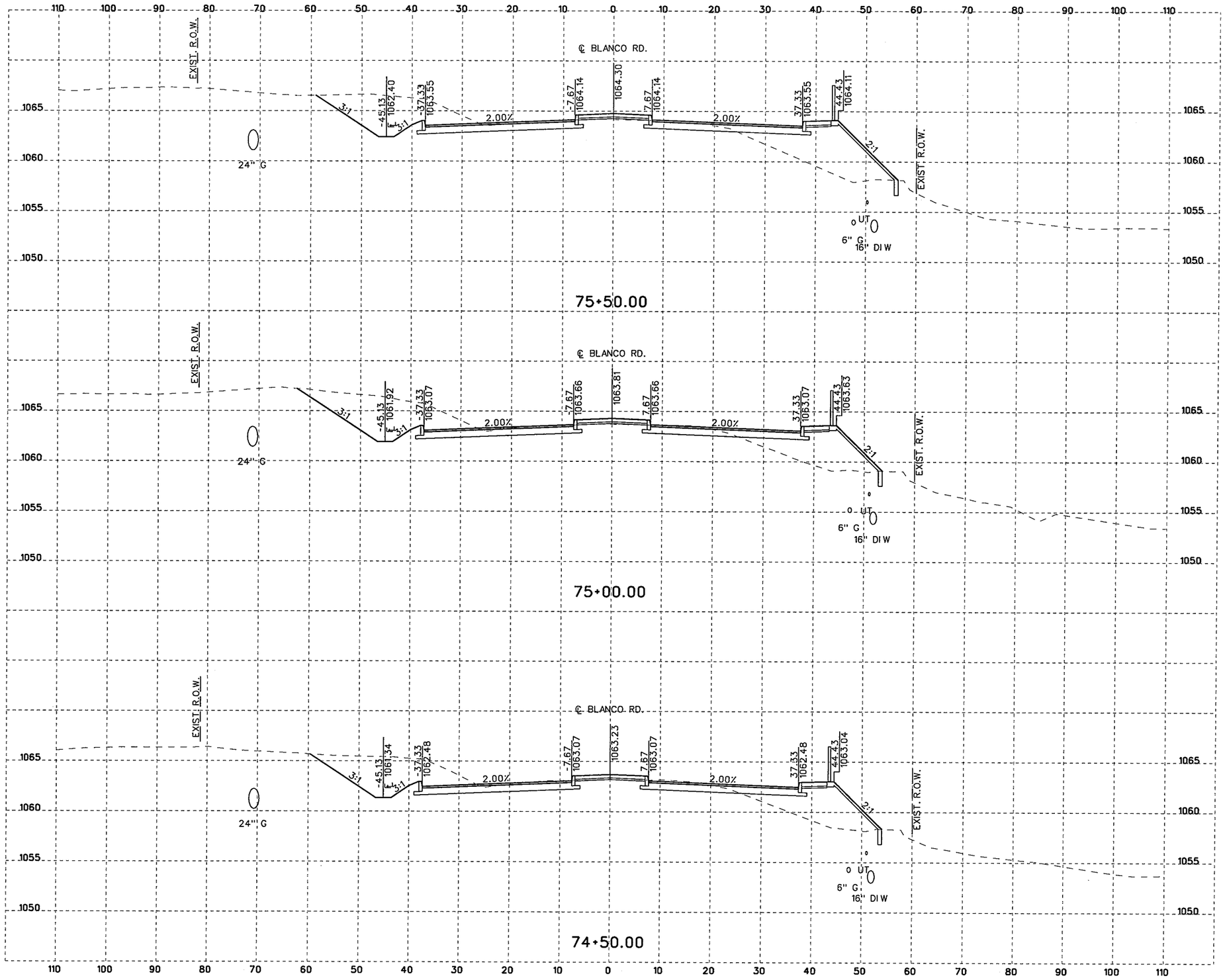

10 5 0 10 20
SCALE FEET
HORIZONTAL

10 2.5 0 5 10
SCALE FEET
VERTICAL

NOTES:

1. UTILITY LOCATIONS ARE APPROXIMATE AND ARE SHOWN FROM THE BEST INFORMATION PROVIDED BY THE UTILITY COMPANIES AT THE TIME PLANS WERE PREPARED. POSITION OF PROPOSED OR RELOCATED UTILITIES NOT REFLECTED IN CROSS SECTIONS.
2. CONTRACTOR SHALL NOTIFY UTILITY COMPANIES AND LOCATE UTILITIES A MINIMUM OF 48 HOURS BEFORE BEGINNING WORK IN A AREA.
3. CALL THE TEXAS STATE WIDE ONE CALL LOCATOR NUMBER 1-800-344-8377 48 HOURS BEFORE BEGINNING ANY EXCAVATION.

   DUE TO FEDERAL REGULATION TITLE 49, PART 192.181, CPS MUST MAINTAIN ACCESS TO GAS VALVES AT ALL TIMES. THE CONTRACTOR MUST PROTECT AND WORK AROUND ANY GAS VALVES THAT ARE IN THE PROJECT AREA.

   THE CONTRACTOR WILL BE RESPONSIBLE FOR PROTECTING ALL EXISTING UTILITIES ADJACENT TO THE WORK AREA.
4. SEE CROSS STREET PLAN AND PROFILE SHEETS AND INTERSECTION LAYOUT SHEETS FOR ADDITIONAL INFORMATION AT THE CROSS STREETS.
5. SEE DRIVEWAY SUMMARY, DRIVEWAY PROFILES, AND MISCELLANEOUS ROADWAY DETAILS FOR ADDITIONAL INFORMATION AT THE DRIVEWAYS.

THE SEAL APPEARING BELOW IS FOR ROADWAY ELEMENTS ONLY.

STATE OF TEXAS
JUSTIN M. CAIN
87653
LICENSED
PROFESSIONAL ENGINEER

P.E.
11/4/07

THE SEAL APPEARING BELOW IS FOR DRAINAGE ELEMENTS ONLY.

STATE OF TEXAS
DAVID R. WEGMANN
95949
LICENSED
PROFESSIONAL ENGINEER

P.E.
11/04/07

NO.	REVISION	BY	DATE

CP&Y Chiang, Patel & Yerby, Inc.

BEXAR COUNTY
PUBLIC WORKS DIVISION

F.M. 2696 (BLANCO ROAD)

CROSS SECTIONS

Designed: DDD	STATE	BEXAR COUNTY FILE NUMBER	PLAN SET NO.
Checked: JMC	TEXAS		54
Drawn: DDD	COUNTY		OF
Checked: JTA	BEXAR		153

pw:/Active Projects/BEX6102/8.00 Plans and Drawings/8.10 Cut Sheets/8.1.15 CrossSections/6102CSRDXSecSheets8.dgn
11/4/2007 6:34:32 PM

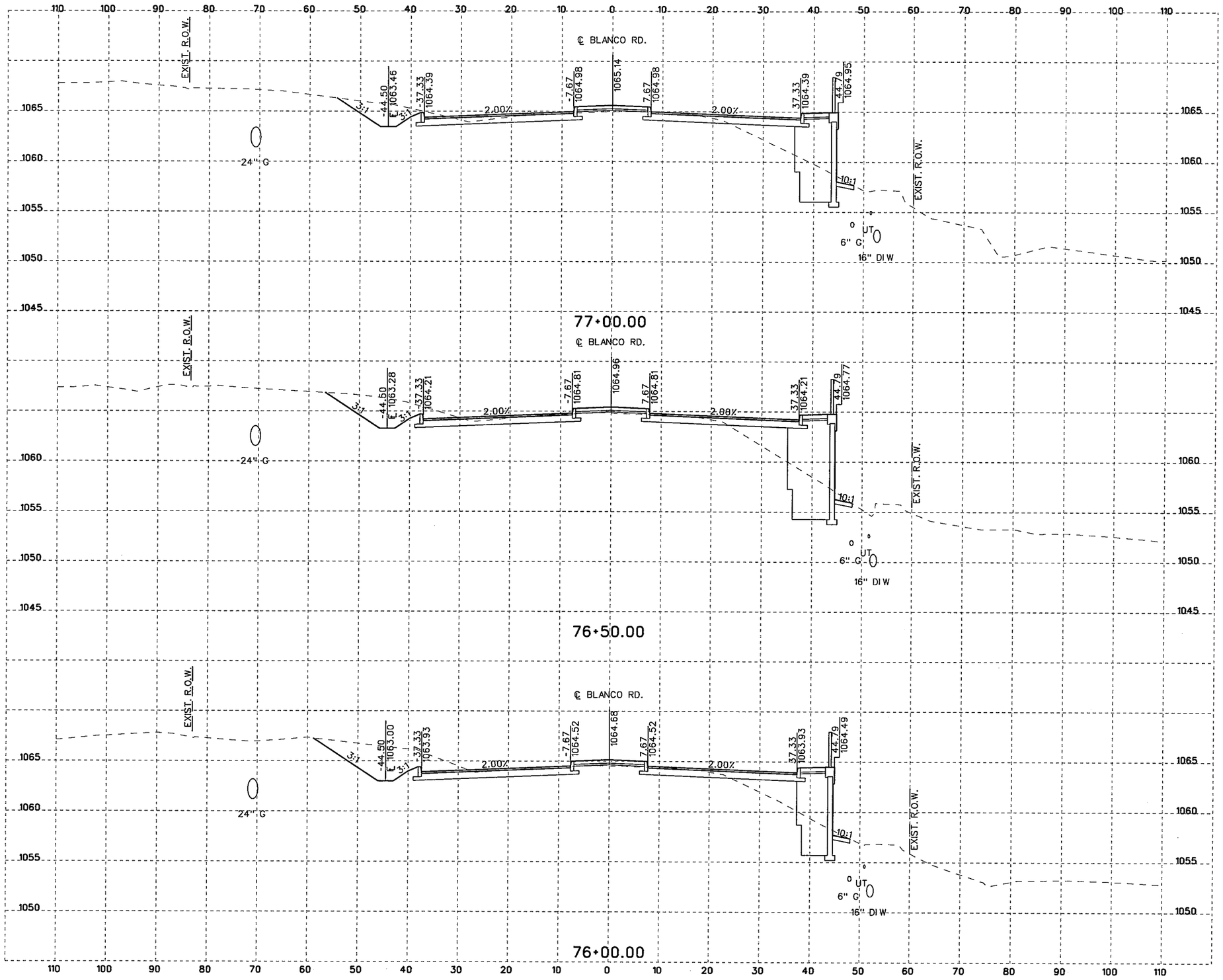

10 5 0 10 20
SCALE FEET
HORIZONTAL

10 2.5 0 5 10
SCALE FEET
VERTICAL

NOTES:

1. UTILITY LOCATIONS ARE APPROXIMATE AND ARE SHOWN FROM THE BEST INFORMATION PROVIDED BY THE UTILITY COMPANIES AT THE TIME PLANS WERE PREPARED. POSITION OF PROPOSED OR RELOCATED UTILITIES NOT REFLECTED IN CROSS SECTIONS.
2. CONTRACTOR SHALL NOTIFY UTILITY COMPANIES AND LOCATE UTILITIES A MINIMUM OF 48 HOURS BEFORE BEGINNING WORK IN A AREA.
3. CALL THE TEXAS STATE WIDE ONE CALL LOCATOR NUMBER 1-800-344-8377 48 HOURS BEFORE BEGINNING ANY EXCAVATION.

   DUE TO FEDERAL REGULATION TITLE 49, PART 192.181, CPS MUST MAINTAIN ACCESS TO GAS VALVES AT ALL TIMES. THE CONTRACTOR MUST PROTECT AND WORK AROUND ANY GAS VALVES THAT ARE IN THE PROJECT AREA.

   THE CONTRACTOR WILL BE RESPONSIBLE FOR PROTECTING ALL EXISTING UTILITIES ADJACENT TO THE WORK AREA.
4. SEE CROSS STREET PLAN AND PROFILE SHEETS AND INTERSECTION LAYOUT SHEETS FOR ADDITIONAL INFORMATION AT THE CROSS STREETS.
5. SEE DRIVEWAY SUMMARY, DRIVEWAY PROFILES, AND MISCELLANEOUS ROADWAY DETAILS FOR ADDITIONAL INFORMATION AT THE DRIVEWAYS.

THE SEAL APPEARING BELOW IS FOR ROADWAY ELEMENTS ONLY.

STATE OF TEXAS
JUSTIN M. CAIN
87653
LICENSED
PROFESSIONAL ENGINEER

P.R.
11/4/07

THE SEAL APPEARING BELOW IS FOR DRAINAGE ELEMENTS ONLY.

STATE OF TEXAS
DAVID R. WEGMANN
95949
LICENSED
PROFESSIONAL ENGINEER

PE
11/04/07

NO.	REVISION	BY	DATE

CP&Y Chiang, Patel & Yerby, Inc.

BEXAR COUNTY
PUBLIC WORKS DIVISION

F.M. 2696 (BLANCO ROAD)

CROSS SECTIONS

Designed: DDD	STATE	BEXAR COUNTY FILE NUMBER	PLAN SET NO.
Checked: JMC	TEXAS		55
Drawn: DDD	COUNTY		OF
Checked: JTA	BEXAR		153

pw:/Active Projects/BEX6102/8.00 Plans and Drawings/8.10 Cut Sheets/8.1.15 CrossSections/6102CSROXSecSheetsB.dgn
11/4/2007 6:34:33 PM

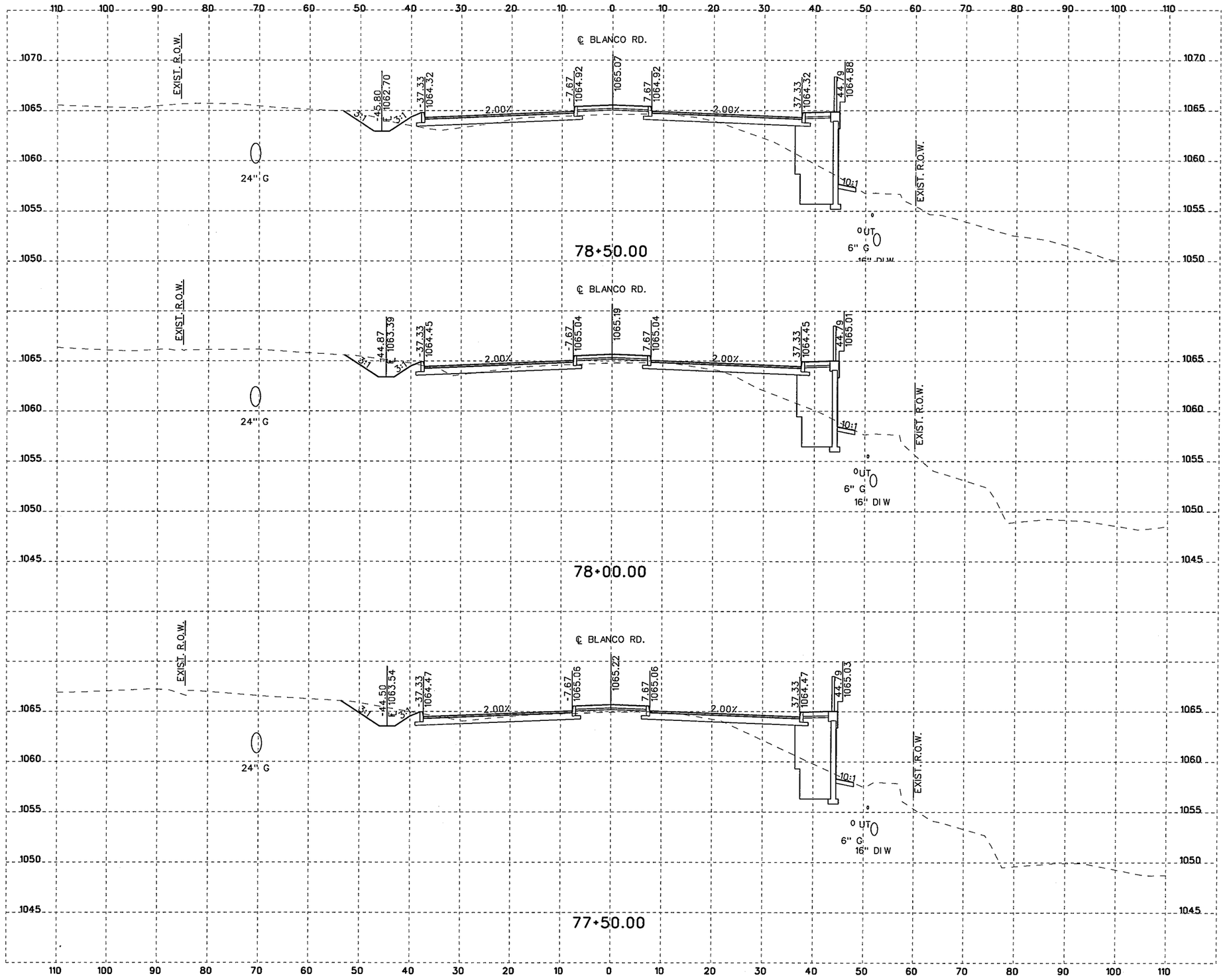

10 5 0 10 20
SCALE FEET
HORIZONTAL

10 2.5 0 5 10
SCALE FEET
VERTICAL

NOTES:

1. UTILITY LOCATIONS ARE APPROXIMATE AND ARE SHOWN FROM THE BEST INFORMATION PROVIDED BY THE UTILITY COMPANIES AT THE TIME PLANS WERE PREPARED. POSITION OF PROPOSED OR RELOCATED UTILITIES NOT REFLECTED IN CROSS SECTIONS.
2. CONTRACTOR SHALL NOTIFY UTILITY COMPANIES AND LOCATE UTILITIES A MINIMUM OF 48 HOURS BEFORE BEGINNING WORK IN A AREA.
3. CALL THE TEXAS STATE WIDE ONE CALL LOCATOR NUMBER 1-800-344-8377 48 HOURS BEFORE BEGINNING ANY EXCAVATION.

   DUE TO FEDERAL REGULATION TITLE 49, PART 192.181, CPS MUST MAINTAIN ACCESS TO GAS VALVES AT ALL TIMES. THE CONTRACTOR MUST PROTECT AND WORK AROUND ANY GAS VALVES THAT ARE IN THE PROJECT AREA.

   THE CONTRACTOR WILL BE RESPONSIBLE FOR PROTECTING ALL EXISTING UTILITIES ADJACENT TO THE WORK AREA.
4. SEE CROSS STREET PLAN AND PROFILE SHEETS AND INTERSECTION LAYOUT SHEETS FOR ADDITIONAL INFORMATION AT THE CROSS STREETS.
5. SEE DRIVEWAY SUMMARY, DRIVEWAY PROFILES, AND MISCELLANEOUS ROADWAY DETAILS FOR ADDITIONAL INFORMATION AT THE DRIVEWAYS.

THE SEAL APPEARING BELOW IS FOR ROADWAY ELEMENTS ONLY.

STATE OF TEXAS
JUSTIN M. CAIN
87653
LICENSED
PROFESSIONAL ENGINEER

11/4/07

THE SEAL APPEARING BELOW IS FOR DRAINAGE ELEMENTS ONLY.

STATE OF TEXAS
DAVID R. WEGMANN
95949
LICENSED
PROFESSIONAL ENGINEER

11/04/07

NO.	REVISION	BY	DATE

CP&Y Chiang, Patel & Yerby, Inc.

BEXAR COUNTY
PUBLIC WORKS DIVISION

F.M. 2696 (BLANCO ROAD)

CROSS SECTIONS

Designed: DDD	STATE	BEXAR COUNTY FILE NUMBER	PLAN SET NO.
Checked: JMC	TEXAS		56
Drawn: DDD	COUNTY		OF
Checked: JTA	BEXAR		153

pw:/Active Projects/BEX6102/8.00 Plans and Drawings/8.10 Cut Sheets/8.15 CrossSections/6102CSRDXSecSheetsB.dgn
11/4/2007 6:34:33 PM

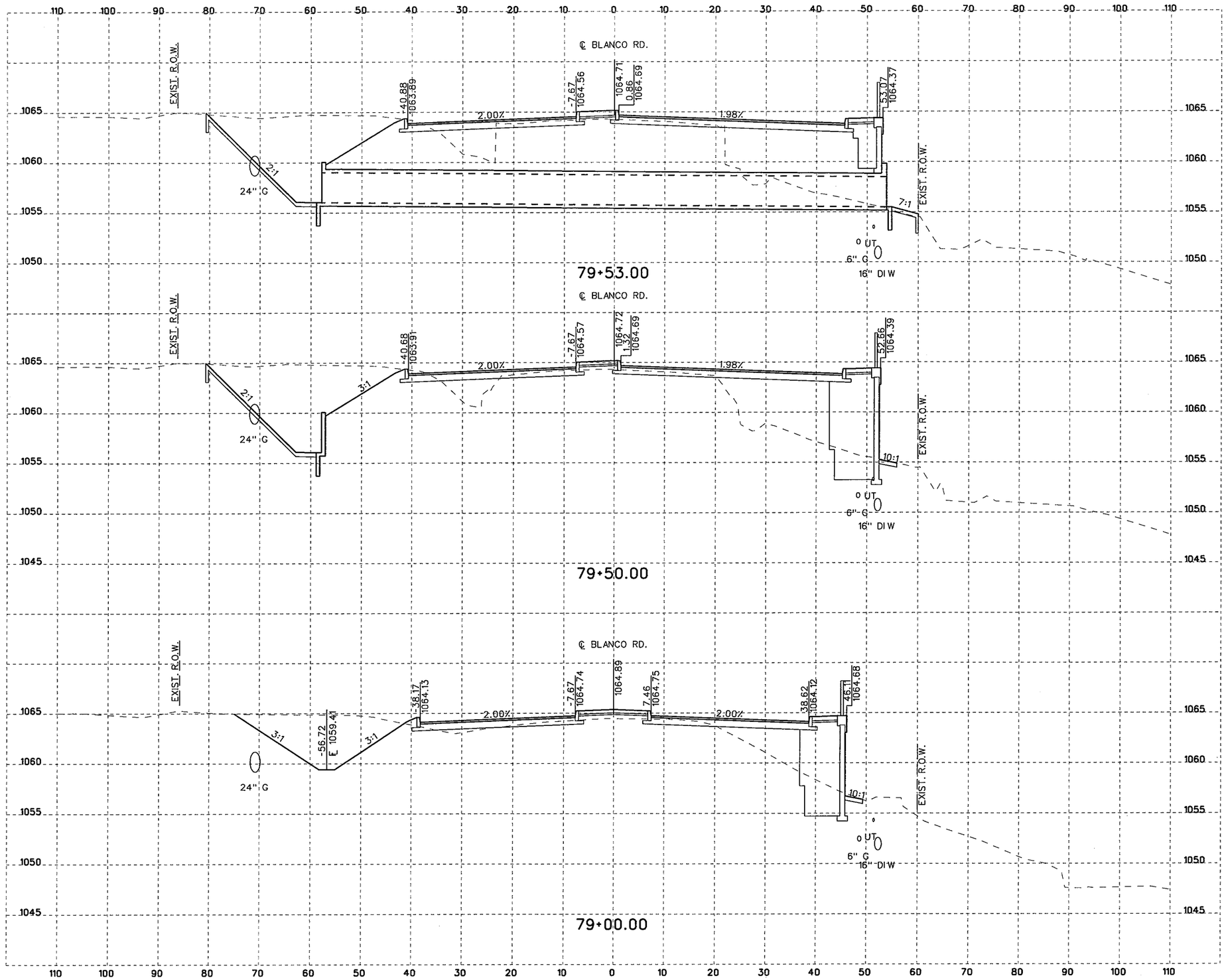

10 5 0 10 20
SCALE FEET
HORIZONTAL

10 2.5 0 5 10
SCALE FEET
VERTICAL

NOTES:

1. UTILITY LOCATIONS ARE APPROXIMATE AND ARE SHOWN FROM THE BEST INFORMATION PROVIDED BY THE UTILITY COMPANIES AT THE TIME PLANS WERE PREPARED. POSITION OF PROPOSED OR RELOCATED UTILITIES NOT REFLECTED IN CROSS SECTIONS.
2. CONTRACTOR SHALL NOTIFY UTILITY COMPANIES AND LOCATE UTILITIES A MINIMUM OF 48 HOURS BEFORE BEGINNING WORK IN A AREA.
3. CALL THE TEXAS STATE WIDE ONE CALL LOCATOR NUMBER 1-800-344-8377 48 HOURS BEFORE BEGINNING ANY EXCAVATION.

   DUE TO FEDERAL REGULATION TITLE 49, PART 192.181, CPS MUST MAINTAIN ACCESS TO GAS VALVES AT ALL TIMES. THE CONTRACTOR MUST PROTECT AND WORK AROUND ANY GAS VALVES THAT ARE IN THE PROJECT AREA.

   THE CONTRACTOR WILL BE RESPONSIBLE FOR PROTECTING ALL EXISTING UTILITIES ADJACENT TO THE WORK AREA.
4. SEE CROSS STREET PLAN AND PROFILE SHEETS AND INTERSECTION LAYOUT SHEETS FOR ADDITIONAL INFORMATION AT THE CROSS STREETS.
5. SEE DRIVEWAY SUMMARY, DRIVEWAY PROFILES, AND MISCELLANEOUS ROADWAY DETAILS FOR ADDITIONAL INFORMATION AT THE DRIVEWAYS.

THE SEAL APPEARING BELOW IS FOR ROADWAY ELEMENTS ONLY.

STATE OF TEXAS
JUSTIN M. CAIN
87653
LICENSED PROFESSIONAL ENGINEER
12/10/07
, P.E.

THE SEAL APPEARING BELOW IS FOR DRAINAGE ELEMENTS ONLY.

STATE OF TEXAS
DAVID R. WEGMANN
95949
LICENSED PROFESSIONAL ENGINEER
PE
12/10/2007

NO.	REVISION	BY	DATE

CP&Y Chiang, Patel & Yerby, Inc.

BEXAR COUNTY
PUBLIC WORKS DIVISION

F.M. 2696 (BLANCO ROAD)

CROSS SECTIONS

Designed: DDD	STATE	BEXAR COUNTY FILE NUMBER	PLAN SET NO.
Checked: JMC	TEXAS		57
Drawn: DDD	COUNTY		OF
Checked: JTA	BEXAR		153

pw:/Active Projects/BEX6102/8.00 Plans and Drawings/8.10 Cut Sheets/8.1.15 CrossSections/6102CSRDXSecSheets8.dgn
12/7/2007 1:09:35 PM

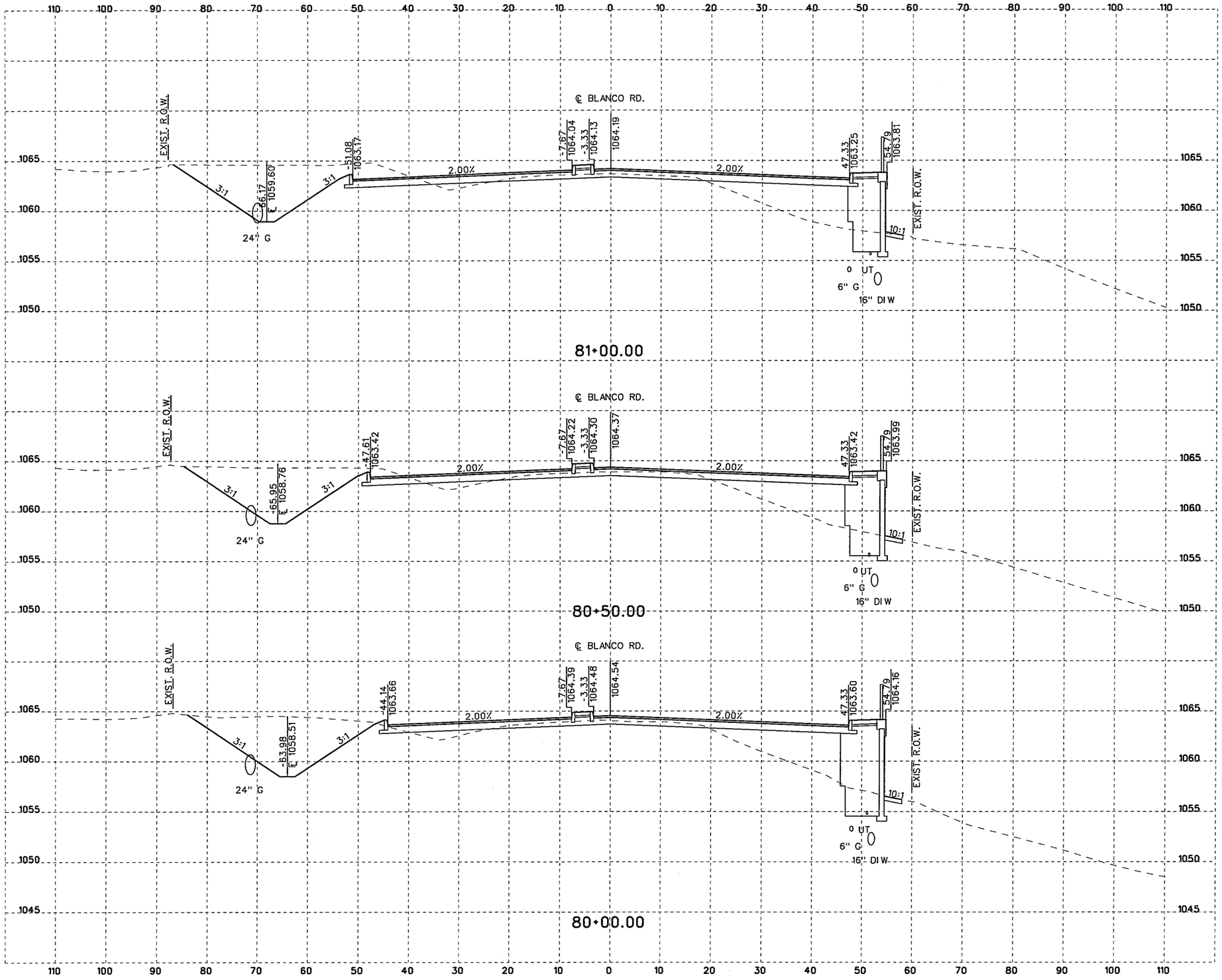

10 5 0 10 20
SCALE FEET
HORIZONTAL

10 2.5 0 5 10
SCALE FEET
VERTICAL

NOTES:

1. UTILITY LOCATIONS ARE APPROXIMATE AND ARE SHOWN FROM THE BEST INFORMATION PROVIDED BY THE UTILITY COMPANIES AT THE TIME PLANS WERE PREPARED. POSITION OF PROPOSED OR RELOCATED UTILITIES NOT REFLECTED IN CROSS SECTIONS.
2. CONTRACTOR SHALL NOTIFY UTILITY COMPANIES AND LOCATE UTILITIES A MINIMUM OF 48 HOURS BEFORE BEGINNING WORK IN A AREA.
3. CALL THE TEXAS STATE WIDE ONE CALL LOCATOR NUMBER 1-800-344-8377 48 HOURS BEFORE BEGINNING ANY EXCAVATION.

   DUE TO FEDERAL REGULATION TITLE 49, PART 192.181, CPS MUST MAINTAIN ACCESS TO GAS VALVES AT ALL TIMES. THE CONTRACTOR MUST PROTECT AND WORK AROUND ANY GAS VALVES THAT ARE IN THE PROJECT AREA.

   THE CONTRACTOR WILL BE RESPONSIBLE FOR PROTECTING ALL EXISTING UTILITIES ADJACENT TO THE WORK AREA.
4. SEE CROSS STREET PLAN AND PROFILE SHEETS AND INTERSECTION LAYOUT SHEETS FOR ADDITIONAL INFORMATION AT THE CROSS STREETS.
5. SEE DRIVEWAY SUMMARY, DRIVEWAY PROFILES, AND MISCELLANEOUS ROADWAY DETAILS FOR ADDITIONAL INFORMATION AT THE DRIVEWAYS.

THE SEAL APPEARING BELOW IS FOR ROADWAY ELEMENTS ONLY.

STATE OF TEXAS
JUSTIN M. CAIN
87653
LICENSED
PROFESSIONAL ENGINEER

11/4/07
J.M. Cain, P.E.

THE SEAL APPEARING BELOW IS FOR DRAINAGE ELEMENTS ONLY.

STATE OF TEXAS
DAVID R. WEGMANN
95949
LICENSED
PROFESSIONAL ENGINEER

11/04/07

NO.	REVISION	BY	DATE

CP&Y Chiang, Patel & Yerby, Inc.

BEXAR COUNTY
PUBLIC WORKS DIVISION

F.M. 2696 (BLANCO ROAD)

CROSS SECTIONS

Designed: DDD	STATE	BEXAR COUNTY FILE NUMBER	PLAN SET NO.
Checked: JMC	TEXAS		58
Drawn: DDD	COUNTY		OF
Checked: JTA	BEXAR		153

pw:/Active Projects/BEX6102/8.00 Plans and Drawings/8.10 Cut Sheets/8.1.15 CrossSections/6102CSRDXSecSheets8.dgn
11/4/2007 6:34:34 PM

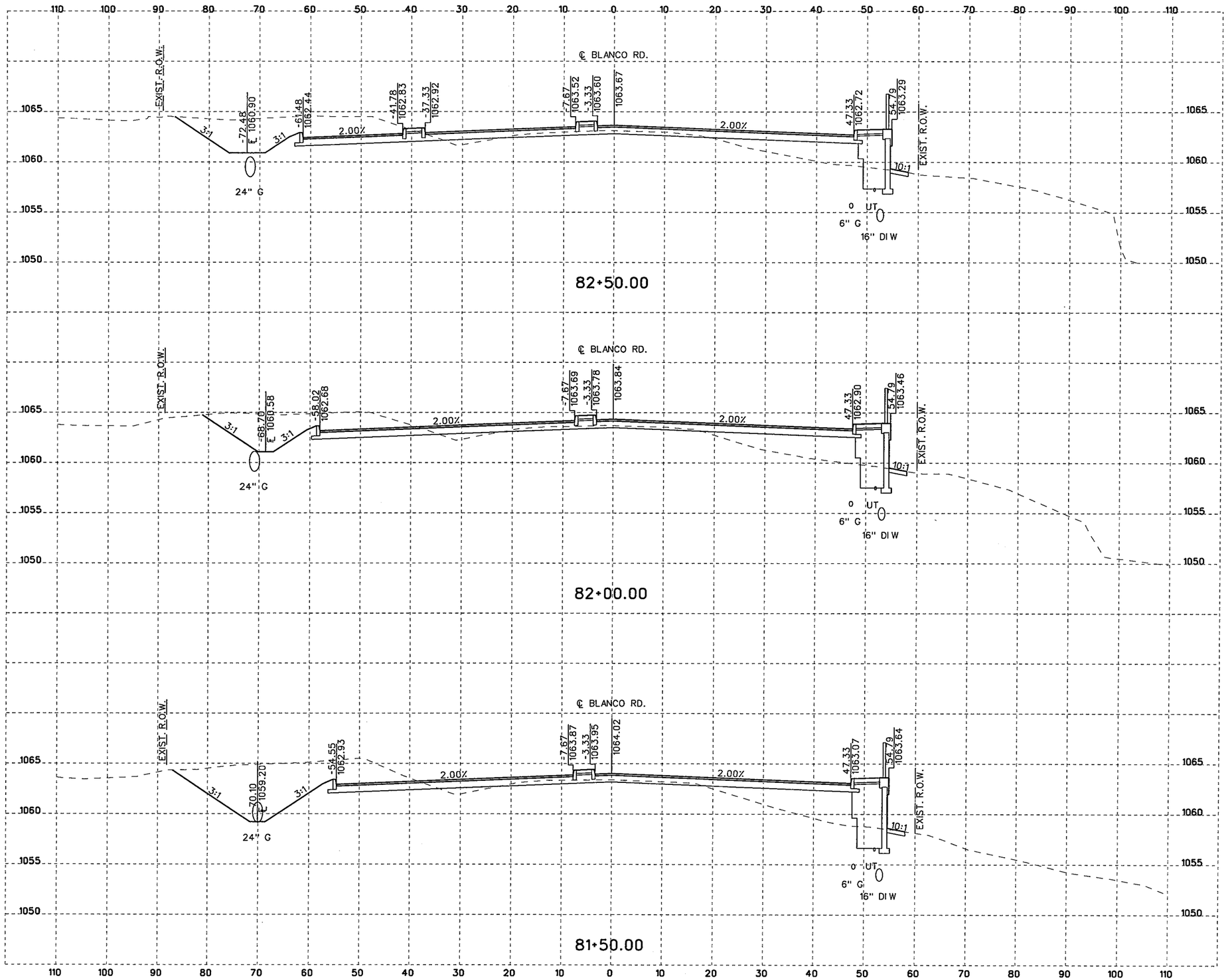

10 5 0 10 20
SCALE FEET
HORIZONTAL

10 2.5 0 5 10
SCALE FEET
VERTICAL

NOTES:

1. UTILITY LOCATIONS ARE APPROXIMATE AND ARE SHOWN FROM THE BEST INFORMATION PROVIDED BY THE UTILITY COMPANIES AT THE TIME PLANS WERE PREPARED. POSITION OF PROPOSED OR RELOCATED UTILITIES NOT REFLECTED IN CROSS SECTIONS.
2. CONTRACTOR SHALL NOTIFY UTILITY COMPANIES AND LOCATE UTILITIES A MINIMUM OF 48 HOURS BEFORE BEGINNING WORK IN A AREA.
3. CALL THE TEXAS STATE WIDE ONE CALL LOCATOR NUMBER 1-800-344-8377 48 HOURS BEFORE BEGINNING ANY EXCAVATION.

   DUE TO FEDERAL REGULATION TITLE 49, PART 192.181, CPS MUST MAINTAIN ACCESS TO GAS VALVES AT ALL TIMES. THE CONTRACTOR MUST PROTECT AND WORK AROUND ANY GAS VALVES THAT ARE IN THE PROJECT AREA.

   THE CONTRACTOR WILL BE RESPONSIBLE FOR PROTECTING ALL EXISTING UTILITIES ADJACENT TO THE WORK AREA.
4. SEE CROSS STREET PLAN AND PROFILE SHEETS AND INTERSECTION LAYOUT SHEETS FOR ADDITIONAL INFORMATION AT THE CROSS STREETS.
5. SEE DRIVEWAY SUMMARY, DRIVEWAY PROFILES, AND MISCELLANEOUS ROADWAY DETAILS FOR ADDITIONAL INFORMATION AT THE DRIVEWAYS.

THE SEAL APPEARING BELOW IS FOR ROADWAY ELEMENTS ONLY.

STATE OF TEXAS
JUSTIN M. CAIN
87653
LICENSED PROFESSIONAL ENGINEER

11/4/07

THE SEAL APPEARING BELOW IS FOR DRAINAGE ELEMENTS ONLY.

STATE OF TEXAS
DAVID R. WEGMANN
95949
LICENSED PROFESSIONAL ENGINEER

11/04/07

NO.	REVISION	BY	DATE

CP&Y Chiang, Patel & Yerby, Inc.

BEXAR COUNTY
PUBLIC WORKS DIVISION

F.M. 2696 (BLANCO ROAD)

CROSS SECTIONS

Designed: DDD	STATE	BEXAR COUNTY FILE NUMBER	PLAN SET NO.
Checked: JMC	TEXAS		59
Drawn: DDD	COUNTY		OF
Checked: JTA	BEXAR		153

pw:/Active Projects/BEX6102/8.00 Plans and Drawings/8.10 Cut Sheets/8.1.15 CrossSections/6102CSRDXSecSheetsB.dgn
11/4/2007 6:34:34 PM

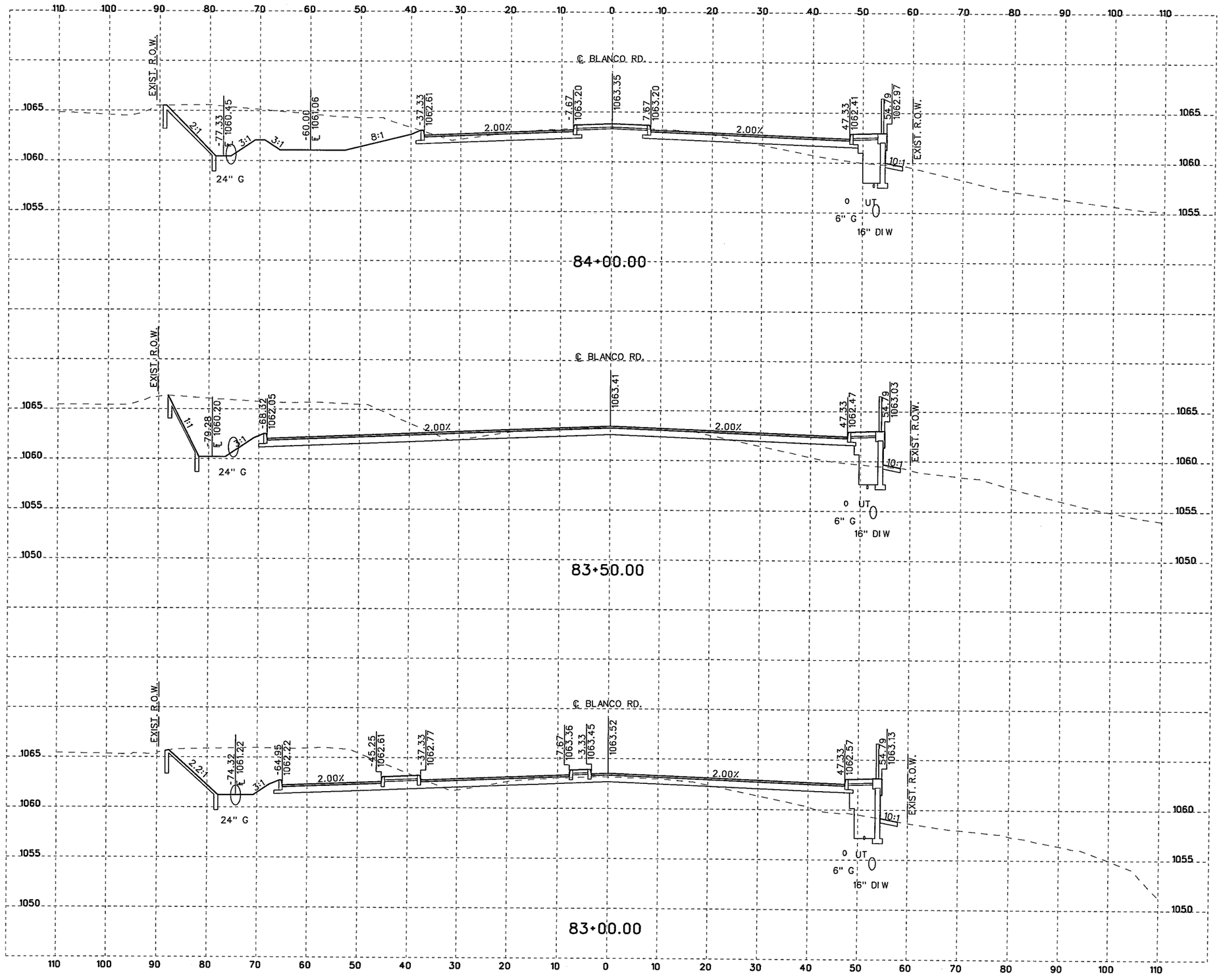

10 5 0 10 20
SCALE FEET
HORIZONTAL

10 2.5 0 5 10
SCALE FEET
VERTICAL

NOTES:

1. UTILITY LOCATIONS ARE APPROXIMATE AND ARE SHOWN FROM THE BEST INFORMATION PROVIDED BY THE UTILITY COMPANIES AT THE TIME PLANS WERE PREPARED. POSITION OF PROPOSED OR RELOCATED UTILITIES NOT REFLECTED IN CROSS SECTIONS.
2. CONTRACTOR SHALL NOTIFY UTILITY COMPANIES AND LOCATE UTILITIES A MINIMUM OF 48 HOURS BEFORE BEGINNING WORK IN A AREA.
3. CALL THE TEXAS STATE WIDE ONE CALL LOCATOR NUMBER 1-800-344-8377 48 HOURS BEFORE BEGINNING ANY EXCAVATION.

   DUE TO FEDERAL REGULATION TITLE 49, PART 192.181, CPS MUST MAINTAIN ACCESS TO GAS VALVES AT ALL TIMES. THE CONTRACTOR MUST PROTECT AND WORK AROUND ANY GAS VALVES THAT ARE IN THE PROJECT AREA.

   THE CONTRACTOR WILL BE RESPONSIBLE FOR PROTECTING ALL EXISTING UTILITIES ADJACENT TO THE WORK AREA.
4. SEE CROSS STREET PLAN AND PROFILE SHEETS AND INTERSECTION LAYOUT SHEETS FOR ADDITIONAL INFORMATION AT THE CROSS STREETS.
5. SEE DRIVEWAY SUMMARY, DRIVEWAY PROFILES, AND MISCELLANEOUS ROADWAY DETAILS FOR ADDITIONAL INFORMATION AT THE DRIVEWAYS.

THE SEAL APPEARING BELOW IS FOR ROADWAY ELEMENTS ONLY.

STATE OF TEXAS
JUSTIN M. CAIN
87653
LICENSED PROFESSIONAL ENGINEER

P.E. 11/4/07

THE SEAL APPEARING BELOW IS FOR DRAINAGE ELEMENTS ONLY.

STATE OF TEXAS
DAVID R. WEGMANN
95949
LICENSED PROFESSIONAL ENGINEER

PE 11/04/07

NO.	REVISION	BY	DATE

CP&Y Chiang, Patel & Yerby, Inc.

BEXAR COUNTY
PUBLIC WORKS DIVISION

F.M. 2696 (BLANCO ROAD)

CROSS SECTIONS

Designed: DDD	STATE	BEXAR COUNTY FILE NUMBER	PLAN SET NO.	
Checked: JMC	TEXAS		60	
Drawn: DDD	COUNTY		OF	
Checked: JTA	BEXAR		153	

pw:/Active Projects/BEX6102/8.00 Plans and Drawings/8.10 Cut Sheets/8.1.15 CrossSections/6102CSRDXSecSheets8.dgn
11/4/2007 6:34:34 PM

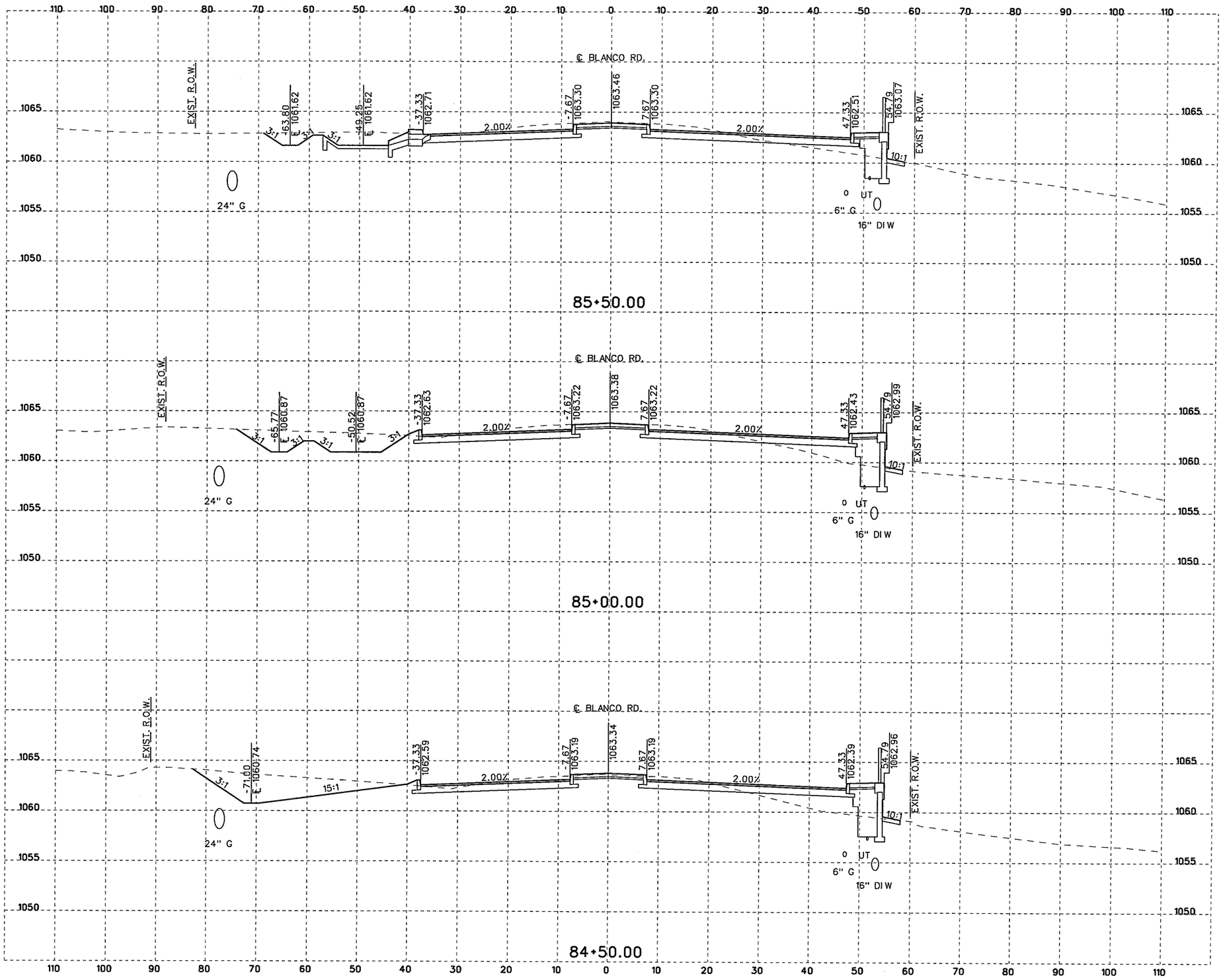

10 5 0 10 20
SCALE FEET
HORIZONTAL

10 2.5 0 5 10
SCALE FEET
VERTICAL

NOTES:

1. UTILITY LOCATIONS ARE APPROXIMATE AND ARE SHOWN FROM THE BEST INFORMATION PROVIDED BY THE UTILITY COMPANIES AT THE TIME PLANS WERE PREPARED. POSITION OF PROPOSED OR RELOCATED UTILITIES NOT REFLECTED IN CROSS SECTIONS.
2. CONTRACTOR SHALL NOTIFY UTILITY COMPANIES AND LOCATE UTILITIES A MINIMUM OF 48 HOURS BEFORE BEGINNING WORK IN A AREA.
3. CALL THE TEXAS STATE WIDE ONE CALL LOCATOR NUMBER 1-800-344-8377 48 HOURS BEFORE BEGINNING ANY EXCAVATION.

   DUE TO FEDERAL REGULATION TITLE 49, PART 192.181, CPS MUST MAINTAIN ACCESS TO GAS VALVES AT ALL TIMES. THE CONTRACTOR MUST PROTECT AND WORK AROUND ANY GAS VALVES THAT ARE IN THE PROJECT AREA.

   THE CONTRACTOR WILL BE RESPONSIBLE FOR PROTECTING ALL EXISTING UTILITIES ADJACENT TO THE WORK AREA.
4. SEE CROSS STREET PLAN AND PROFILE SHEETS AND INTERSECTION LAYOUT SHEETS FOR ADDITIONAL INFORMATION AT THE CROSS STREETS.
5. SEE DRIVEWAY SUMMARY, DRIVEWAY PROFILES, AND MISCELLANEOUS ROADWAY DETAILS FOR ADDITIONAL INFORMATION AT THE DRIVEWAYS.

THE SEAL APPEARING BELOW IS FOR ROADWAY ELEMENTS ONLY.

STATE OF TEXAS
JUSTIN M. CAIN
87653
LICENSED
PROFESSIONAL ENGINEER

P.E.
11/4/07

THE SEAL APPEARING BELOW IS FOR DRAINAGE ELEMENTS ONLY.

STATE OF TEXAS
DAVID R. WEGMANN
95949
LICENSED
PROFESSIONAL ENGINEER

11/04/07

NO.	REVISION	BY	DATE

CP&Y Chiang, Patel & Yerby, Inc.

BEXAR COUNTY
PUBLIC WORKS DIVISION

F.M. 2696 (BLANCO ROAD)

CROSS SECTIONS

Designed: DDD	STATE	BEXAR COUNTY FILE NUMBER	PLAN SET NO.
Checked: JMC	TEXAS		61
Drawn: DDD	COUNTY		OF
Checked: JTA	BEXAR		153

pw:/Active Projects/BEX6102/8.00 Plans and Drawings/8.10 Cut Sheets/8.1.15 CrossSections/6102CSRDXSecSheetsB.dgn
11/4/2007 6:34:35 PM

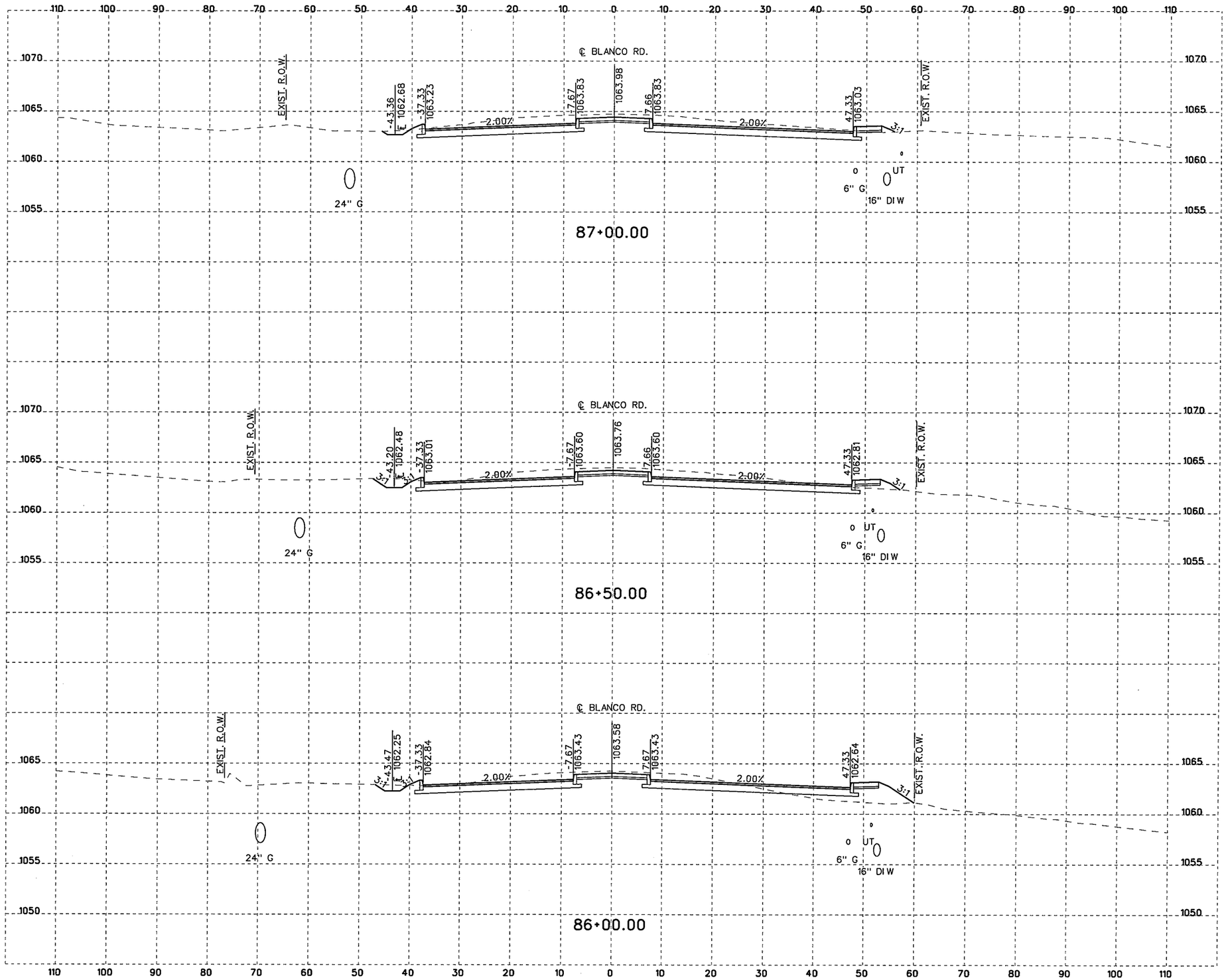

10 5 0 10 20
SCALE FEET
HORIZONTAL

10 2.5 0 5 10
SCALE FEET
VERTICAL

NOTES:

1. UTILITY LOCATIONS ARE APPROXIMATE AND ARE SHOWN FROM THE BEST INFORMATION PROVIDED BY THE UTILITY COMPANIES AT THE TIME PLANS WERE PREPARED. POSITION OF PROPOSED OR RELOCATED UTILITIES NOT REFLECTED IN CROSS SECTIONS.
2. CONTRACTOR SHALL NOTIFY UTILITY COMPANIES AND LOCATE UTILITIES A MINIMUM OF 48 HOURS BEFORE BEGINNING WORK IN A AREA.
3. CALL THE TEXAS STATE WIDE ONE CALL LOCATOR NUMBER 1-800-344-8377 48 HOURS BEFORE BEGINNING ANY EXCAVATION.

   DUE TO FEDERAL REGULATION TITLE 49, PART 192.181, CPS MUST MAINTAIN ACCESS TO GAS VALVES AT ALL TIMES. THE CONTRACTOR MUST PROTECT AND WORK AROUND ANY GAS VALVES THAT ARE IN THE PROJECT AREA.

   THE CONTRACTOR WILL BE RESPONSIBLE FOR PROTECTING ALL EXISTING UTILITIES ADJACENT TO THE WORK AREA.
4. SEE CROSS STREET PLAN AND PROFILE SHEETS AND INTERSECTION LAYOUT SHEETS FOR ADDITIONAL INFORMATION AT THE CROSS STREETS.
5. SEE DRIVEWAY SUMMARY, DRIVEWAY PROFILES, AND MISCELLANEOUS ROADWAY DETAILS FOR ADDITIONAL INFORMATION AT THE DRIVEWAYS.

THE SEAL APPEARING BELOW IS FOR ROADWAY ELEMENTS ONLY.

STATE OF TEXAS
JUSTIN M. CAIN
87653
LICENSED
PROFESSIONAL ENGINEER

J. M. Cain, P.E.
11/4/07

THE SEAL APPEARING BELOW IS FOR DRAINAGE ELEMENTS ONLY.

STATE OF TEXAS
DAVID R. WEGMANN
95949
LICENSED
PROFESSIONAL ENGINEER

David R. Wegmann PE
4/04/07

NO.	REVISION	BY	DATE

CP&Y Chiang, Patel & Yerby, Inc.

BEXAR COUNTY
PUBLIC WORKS DIVISION

F.M. 2696 (BLANCO ROAD)

CROSS SECTIONS

Designed: DDD	STATE	BEXAR COUNTY FILE NUMBER	PLAN SET NO.
Checked: JMC	TEXAS		62
Drawn: DDD	COUNTY		OF
Checked: JTA	BEXAR		153

pw:/Active Projects/BEX6102/8.00 Plans and Drawings/8.10 Cut Sheets/8.15 CrossSections/6102CSRDXSecSheetsB.dgn
11/4/2007
6:34:35 PM

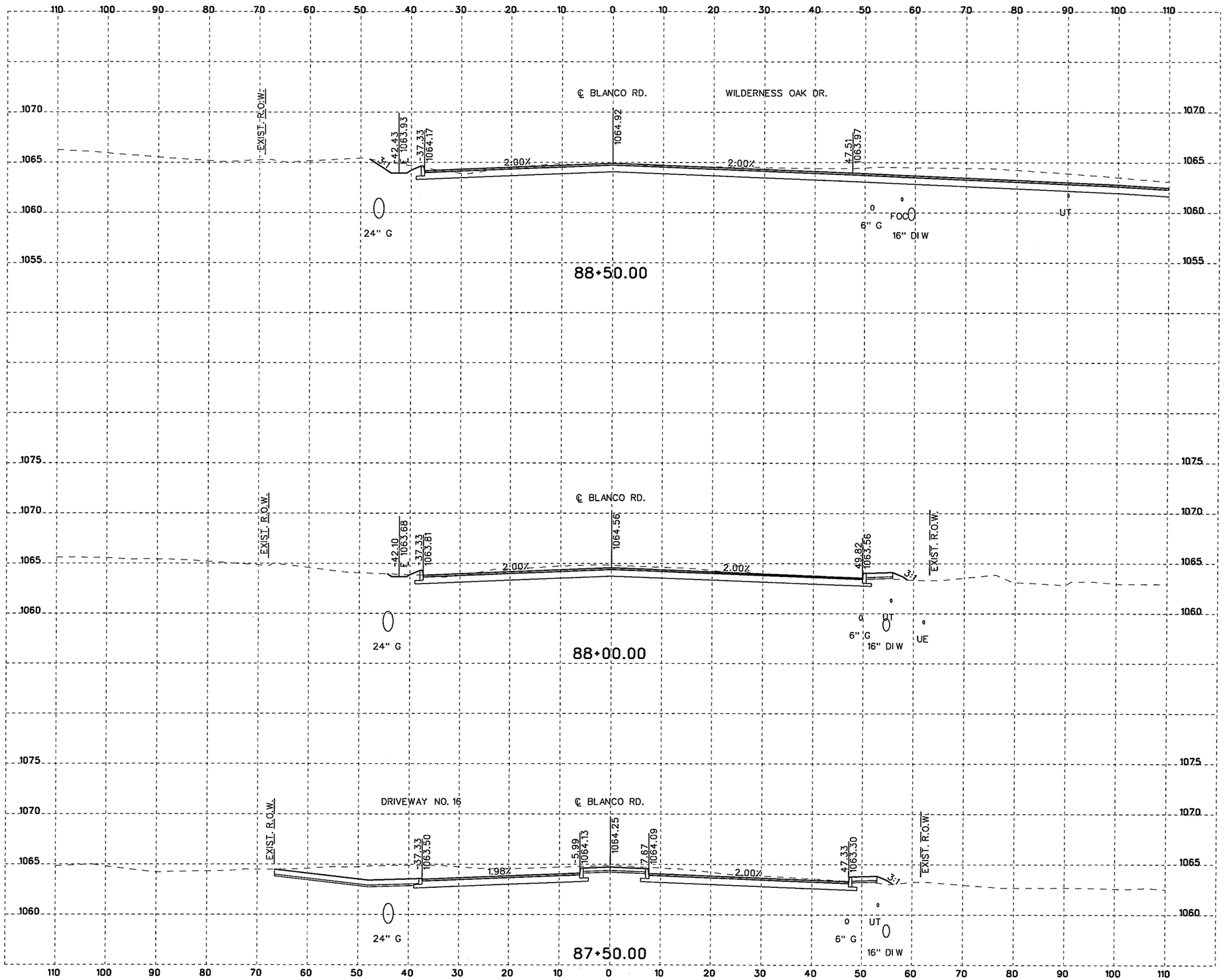

10 5 0 10 20
SCALE FEET
HORIZONTAL

10 2.5 0 5 10
SCALE FEET
VERTICAL

NOTES:

1. UTILITY LOCATIONS ARE APPROXIMATE AND ARE SHOWN FROM THE BEST INFORMATION PROVIDED BY THE UTILITY COMPANIES AT THE TIME PLANS WERE PREPARED. POSITION OF PROPOSED OR RELOCATED UTILITIES NOT REFLECTED IN CROSS SECTIONS.
2. CONTRACTOR SHALL NOTIFY UTILITY COMPANIES AND LOCATE UTILITIES A MINIMUM OF 48 HOURS BEFORE BEGINNING WORK IN A AREA.
3. CALL THE TEXAS STATE WIDE ONE CALL LOCATOR NUMBER 1-800-344-8377 48 HOURS BEFORE BEGINNING ANY EXCAVATION.

   DUE TO FEDERAL REGULATION TITLE 49, PART 192.181, CPS MUST MAINTAIN ACCESS TO GAS VALVES AT ALL TIMES. THE CONTRACTOR MUST PROTECT AND WORK AROUND ANY GAS VALVES THAT ARE IN THE PROJECT AREA.

   THE CONTRACTOR WILL BE RESPONSIBLE FOR PROTECTING ALL EXISTING UTILITIES ADJACENT TO THE WORK AREA.
4. SEE CROSS STREET PLAN AND PROFILE SHEETS AND INTERSECTION LAYOUT SHEETS FOR ADDITIONAL INFORMATION AT THE CROSS STREETS.
5. SEE DRIVEWAY SUMMARY, DRIVEWAY PROFILES, AND MISCELLANEOUS ROADWAY DETAILS FOR ADDITIONAL INFORMATION AT THE DRIVEWAYS.

THE SEAL APPEARING BELOW IS FOR ROADWAY ELEMENTS ONLY.

STATE OF TEXAS
JUSTIN M. CAIN
87653
LICENSED
PROFESSIONAL ENGINEER

J. M. C., P.E.
11/4/07

THE SEAL APPEARING BELOW IS FOR DRAINAGE ELEMENTS ONLY.

STATE OF TEXAS
DAVID R. WEGMANN
95949
LICENSED
PROFESSIONAL ENGINEER

David R. Wegmann PE
11/04/07

NO.	REVISION	BY	DATE

CP&Y Chiang, Patel & Yerby, Inc.

BEXAR COUNTY
PUBLIC WORKS DIVISION

F.M. 2696 (BLANCO ROAD)

CROSS SECTIONS

Designed: DDD	STATE	BEXAR COUNTY FILE NUMBER	PLAN SET NO.	
Checked: JMC	TEXAS		63	
Drawn: DDD	COUNTY		OF	
Checked: JTA	BEXAR		153	

pw:/Active Projects/BEX6102/8.00 Plans and Drawings/8.10 Cut Sheets/8.1.15 CrossSections/6102CSRDXSecSheetsB.dgn
11/4/2007 6:34:35 PM

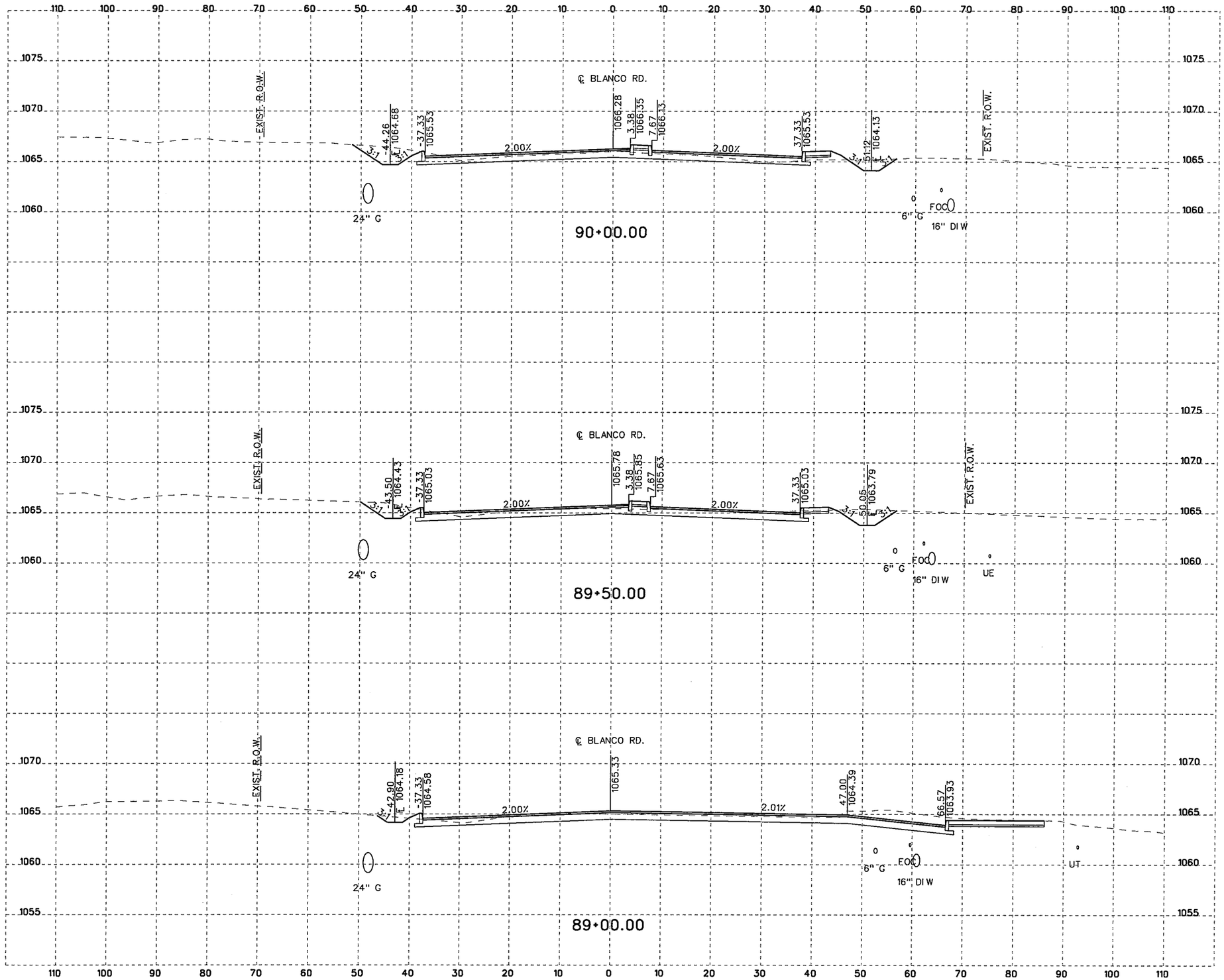

10 5 0 10 20
SCALE FEET
HORIZONTAL

10 2.5 0 5 10
SCALE FEET
VERTICAL

NOTES:

1. UTILITY LOCATIONS ARE APPROXIMATE AND ARE SHOWN FROM THE BEST INFORMATION PROVIDED BY THE UTILITY COMPANIES AT THE TIME PLANS WERE PREPARED. POSITION OF PROPOSED OR RELOCATED UTILITIES NOT REFLECTED IN CROSS SECTIONS.
2. CONTRACTOR SHALL NOTIFY UTILITY COMPANIES AND LOCATE UTILITIES A MINIMUM OF 48 HOURS BEFORE BEGINNING WORK IN A AREA.
3. CALL THE TEXAS STATE WIDE ONE CALL LOCATOR NUMBER 1-800-344-8377 48 HOURS BEFORE BEGINNING ANY EXCAVATION.

   DUE TO FEDERAL REGULATION TITLE 49, PART 192.181, CPS MUST MAINTAIN ACCESS TO GAS VALVES AT ALL TIMES. THE CONTRACTOR MUST PROTECT AND WORK AROUND ANY GAS VALVES THAT ARE IN THE PROJECT AREA.

   THE CONTRACTOR WILL BE RESPONSIBLE FOR PROTECTING ALL EXISTING UTILITIES ADJACENT TO THE WORK AREA.
4. SEE CROSS STREET PLAN AND PROFILE SHEETS AND INTERSECTION LAYOUT SHEETS FOR ADDITIONAL INFORMATION AT THE CROSS STREETS.
5. SEE DRIVEWAY SUMMARY, DRIVEWAY PROFILES, AND MISCELLANEOUS ROADWAY DETAILS FOR ADDITIONAL INFORMATION AT THE DRIVEWAYS.

THE SEAL APPEARING BELOW IS FOR ROADWAY ELEMENTS ONLY.

STATE OF TEXAS
JUSTIN M. CAIN
87653
LICENSED PROFESSIONAL ENGINEER

P.E.
11/4/07

THE SEAL APPEARING BELOW IS FOR DRAINAGE ELEMENTS ONLY.

STATE OF TEXAS
DAVID R. WEGMANN
95949
LICENSED PROFESSIONAL ENGINEER

PE
11/04/07

NO.	REVISION	BY	DATE

CP&Y Chiang, Patel & Yerby, Inc.

BEXAR COUNTY
PUBLIC WORKS DIVISION

F.M. 2696 (BLANCO ROAD)

CROSS SECTIONS

Designed: DDD	STATE	BEXAR COUNTY FILE NUMBER	PLAN SET NO.
Checked: JMC	TEXAS		64
Drawn: DDD	COUNTY		OF
Checked: JTA	BEXAR		153

pw:/Active Projects/BEX6102/8.00 Plans and Drawings/8.10 Cut Sheets/8.1.15 CrossSections/6102CSRDXSecSheetsB.dgn
11/4/2007 6:34:36 PM

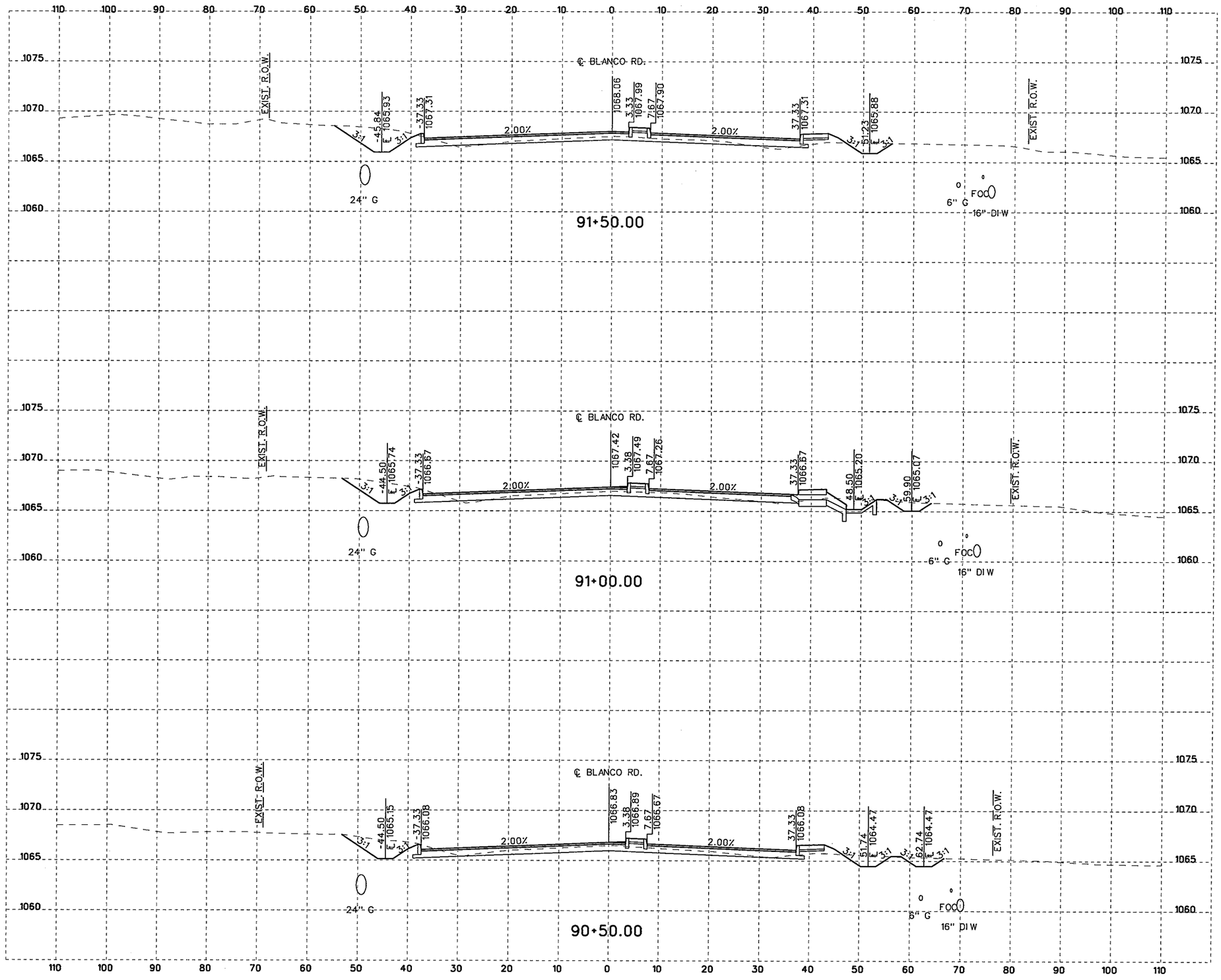

10 5 0 10 20
SCALE FEET
HORIZONTAL

10 2.5 0 5 10
SCALE FEET
VERTICAL

NOTES:

1. UTILITY LOCATIONS ARE APPROXIMATE AND ARE SHOWN FROM THE BEST INFORMATION PROVIDED BY THE UTILITY COMPANIES AT THE TIME PLANS WERE PREPARED. POSITION OF PROPOSED OR RELOCATED UTILITIES NOT REFLECTED IN CROSS SECTIONS.
2. CONTRACTOR SHALL NOTIFY UTILITY COMPANIES AND LOCATE UTILITIES A MINIMUM OF 48 HOURS BEFORE BEGINNING WORK IN A AREA.
3. CALL THE TEXAS STATE WIDE ONE CALL LOCATOR NUMBER 1-800-344-8377 48 HOURS BEFORE BEGINNING ANY EXCAVATION.

   DUE TO FEDERAL REGULATION TITLE 49, PART 192.181, CPS MUST MAINTAIN ACCESS TO GAS VALVES AT ALL TIMES. THE CONTRACTOR MUST PROTECT AND WORK AROUND ANY GAS VALVES THAT ARE IN THE PROJECT AREA.

   THE CONTRACTOR WILL BE RESPONSIBLE FOR PROTECTING ALL EXISTING UTILITIES ADJACENT TO THE WORK AREA.
4. SEE CROSS STREET PLAN AND PROFILE SHEETS AND INTERSECTION LAYOUT SHEETS FOR ADDITIONAL INFORMATION AT THE CROSS STREETS.
5. SEE DRIVEWAY SUMMARY, DRIVEWAY PROFILES, AND MISCELLANEOUS ROADWAY DETAILS FOR ADDITIONAL INFORMATION AT THE DRIVEWAYS.

THE SEAL APPEARING BELOW IS FOR ROADWAY ELEMENTS ONLY.

STATE OF TEXAS
JUSTIN M. CAIN
87653
LICENSED
PROFESSIONAL ENGINEER

11/4/07

THE SEAL APPEARING BELOW IS FOR DRAINAGE ELEMENTS ONLY.

STATE OF TEXAS
DAVID R. WEGMANN
95949
LICENSED
PROFESSIONAL ENGINEER

11/04/07

NO.	REVISION	BY	DATE

CP&Y Chiang, Patel & Yerby, Inc.

BEXAR COUNTY
PUBLIC WORKS DIVISION

F.M. 2696 (BLANCO ROAD)

CROSS SECTIONS

Designed: DDD	STATE	BEXAR COUNTY FILE NUMBER	PLAN SET NO.
Checked: JMC	TEXAS		65
Drawn: DDD	COUNTY		OF
Checked: JTA	BEXAR		153

pw:/Active Projects/BEX6102/8.00 Plans and Drawings/8.10 Cut Sheets/8.1.15 CrossSections/6102CSR0XSecSheetsB.dgn
11/4/2007 6:34:35 PM

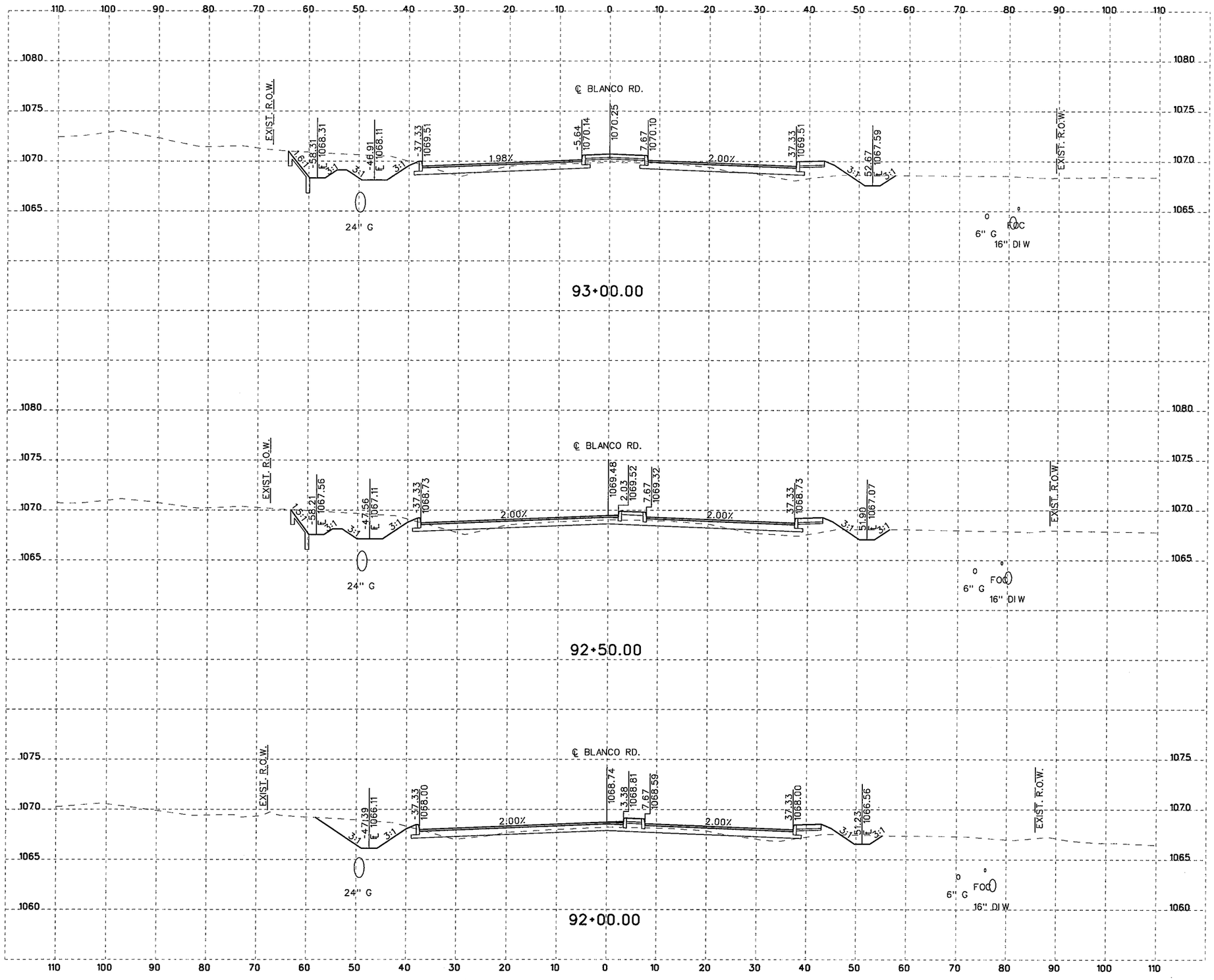

10 5 0 10 20
SCALE FEET
HORIZONTAL

10 2.5 0 5 10
SCALE FEET
VERTICAL

NOTES:

1. UTILITY LOCATIONS ARE APPROXIMATE AND ARE SHOWN FROM THE BEST INFORMATION PROVIDED BY THE UTILITY COMPANIES AT THE TIME PLANS WERE PREPARED. POSITION OF PROPOSED OR RELOCATED UTILITIES NOT REFLECTED IN CROSS SECTIONS.
2. CONTRACTOR SHALL NOTIFY UTILITY COMPANIES AND LOCATE UTILITIES A MINIMUM OF 48 HOURS BEFORE BEGINNING WORK IN A AREA.
3. CALL THE TEXAS STATE WIDE ONE CALL LOCATOR NUMBER 1-800-344-8377 48 HOURS BEFORE BEGINNING ANY EXCAVATION.

   DUE TO FEDERAL REGULATION TITLE 49, PART 192.181, CPS MUST MAINTAIN ACCESS TO GAS VALVES AT ALL TIMES. THE CONTRACTOR MUST PROTECT AND WORK AROUND ANY GAS VALVES THAT ARE IN THE PROJECT AREA.

   THE CONTRACTOR WILL BE RESPONSIBLE FOR PROTECTING ALL EXISTING UTILITIES ADJACENT TO THE WORK AREA.
4. SEE CROSS STREET PLAN AND PROFILE SHEETS AND INTERSECTION LAYOUT SHEETS FOR ADDITIONAL INFORMATION AT THE CROSS STREETS.
5. SEE DRIVEWAY SUMMARY, DRIVEWAY PROFILES, AND MISCELLANEOUS ROADWAY DETAILS FOR ADDITIONAL INFORMATION AT THE DRIVEWAYS.

THE SEAL APPEARING BELOW IS FOR ROADWAY ELEMENTS ONLY.

STATE OF TEXAS
JUSTIN M. CAIN
87653
LICENSED
PROFESSIONAL ENGINEER

12/10/07
P.E.

THE SEAL APPEARING BELOW IS FOR DRAINAGE ELEMENTS ONLY.

STATE OF TEXAS
DAVID R. WEGMANN
95949
LICENSED
PROFESSIONAL ENGINEER

PE
12/10/2007

NO.	REVISION	BY	DATE

CP&Y Chiang, Patel & Yerby, Inc.

BEXAR COUNTY
PUBLIC WORKS DIVISION

F.M. 2696 (BLANCO ROAD)

CROSS SECTIONS

Designed: DDD	STATE	BEXAR COUNTY FILE NUMBER	PLAN SET NO.
Checked: JMC	TEXAS		66
Drawn: DDD	COUNTY		OF
Checked: JTA	BEXAR		153

pw:/Active Projects/BEX6102/8.00 Plans and Drawings/8.10 Cut Sheets/8.1.15 CrossSections/6102CSROXSecSheetsB.dgn
12/7/2007 11:04 PM

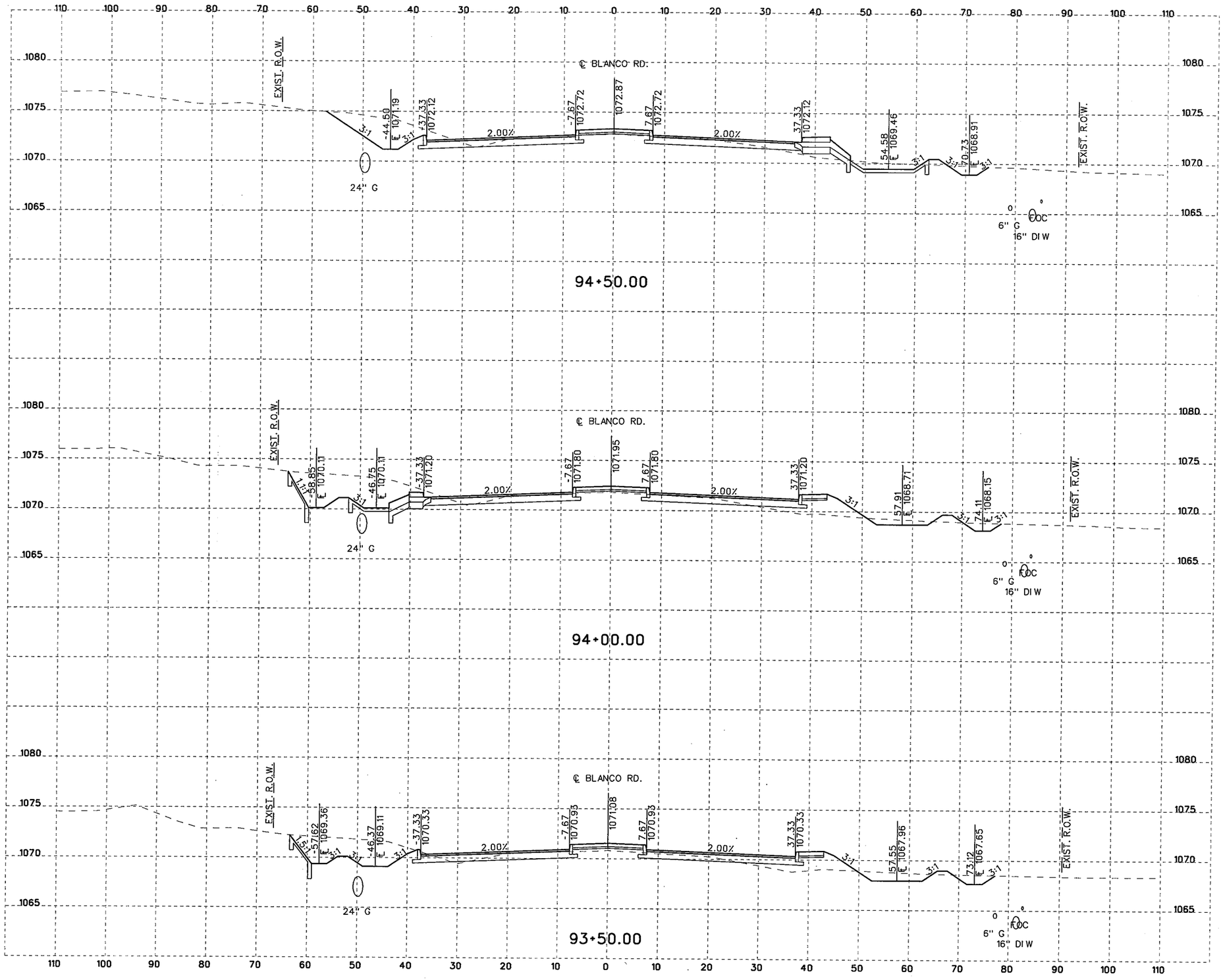

SCALE 10 5 0 10 20 FEET
HORIZONTAL

SCALE 10 2.5 0 5 10 FEET
VERTICAL

NOTES:

1. UTILITY LOCATIONS ARE APPROXIMATE AND ARE SHOWN FROM THE BEST INFORMATION PROVIDED BY THE UTILITY COMPANIES AT THE TIME PLANS WERE PREPARED. POSITION OF PROPOSED OR RELOCATED UTILITIES NOT REFLECTED IN CROSS SECTIONS.
2. CONTRACTOR SHALL NOTIFY UTILITY COMPANIES AND LOCATE UTILITIES A MINIMUM OF 48 HOURS BEFORE BEGINNING WORK IN A AREA.
3. CALL THE TEXAS STATE WIDE ONE CALL LOCATOR NUMBER 1-800-344-8377 48 HOURS BEFORE BEGINNING ANY EXCAVATION.

   DUE TO FEDERAL REGULATION TITLE 49, PART 192.181, CPS MUST MAINTAIN ACCESS TO GAS VALVES AT ALL TIMES. THE CONTRACTOR MUST PROTECT AND WORK AROUND ANY GAS VALVES THAT ARE IN THE PROJECT AREA.

   THE CONTRACTOR WILL BE RESPONSIBLE FOR PROTECTING ALL EXISTING UTILITIES ADJACENT TO THE WORK AREA.
4. SEE CROSS STREET PLAN AND PROFILE SHEETS AND INTERSECTION LAYOUT SHEETS FOR ADDITIONAL INFORMATION AT THE CROSS STREETS.
5. SEE DRIVEWAY SUMMARY, DRIVEWAY PROFILES, AND MISCELLANEOUS ROADWAY DETAILS FOR ADDITIONAL INFORMATION AT THE DRIVEWAYS.

THE SEAL APPEARING BELOW IS FOR ROADWAY ELEMENTS ONLY.

STATE OF TEXAS
JUSTIN M. CAIN
87653
LICENSED PROFESSIONAL ENGINEER
12/10/07
J. C., P.E.

THE SEAL APPEARING BELOW IS FOR DRAINAGE ELEMENTS ONLY.

STATE OF TEXAS
DAVID R. WEGMANN
95949
LICENSED PROFESSIONAL ENGINEER
PE
12/10/2007

NO.	REVISION	BY	DATE

CP&Y Chiang, Patel & Yerby, Inc.

BEXAR COUNTY
PUBLIC WORKS DIVISION

F.M. 2696 (BLANCO ROAD)

CROSS SECTIONS

Designed: DDD	STATE	BEXAR COUNTY FILE NUMBER	PLAN SET NO.
Checked: JMC	TEXAS		67
Drawn: DDD	COUNTY		OF
Checked: JTA	BEXAR		153

pw:/Active Projects/BEX6102/6.00 Plans and Drawings/6.10 Cut Sheets/6.1.15 CrossSections/6102CSROXSecSheets8.dgn
12/7/2007 1:10:21 PM

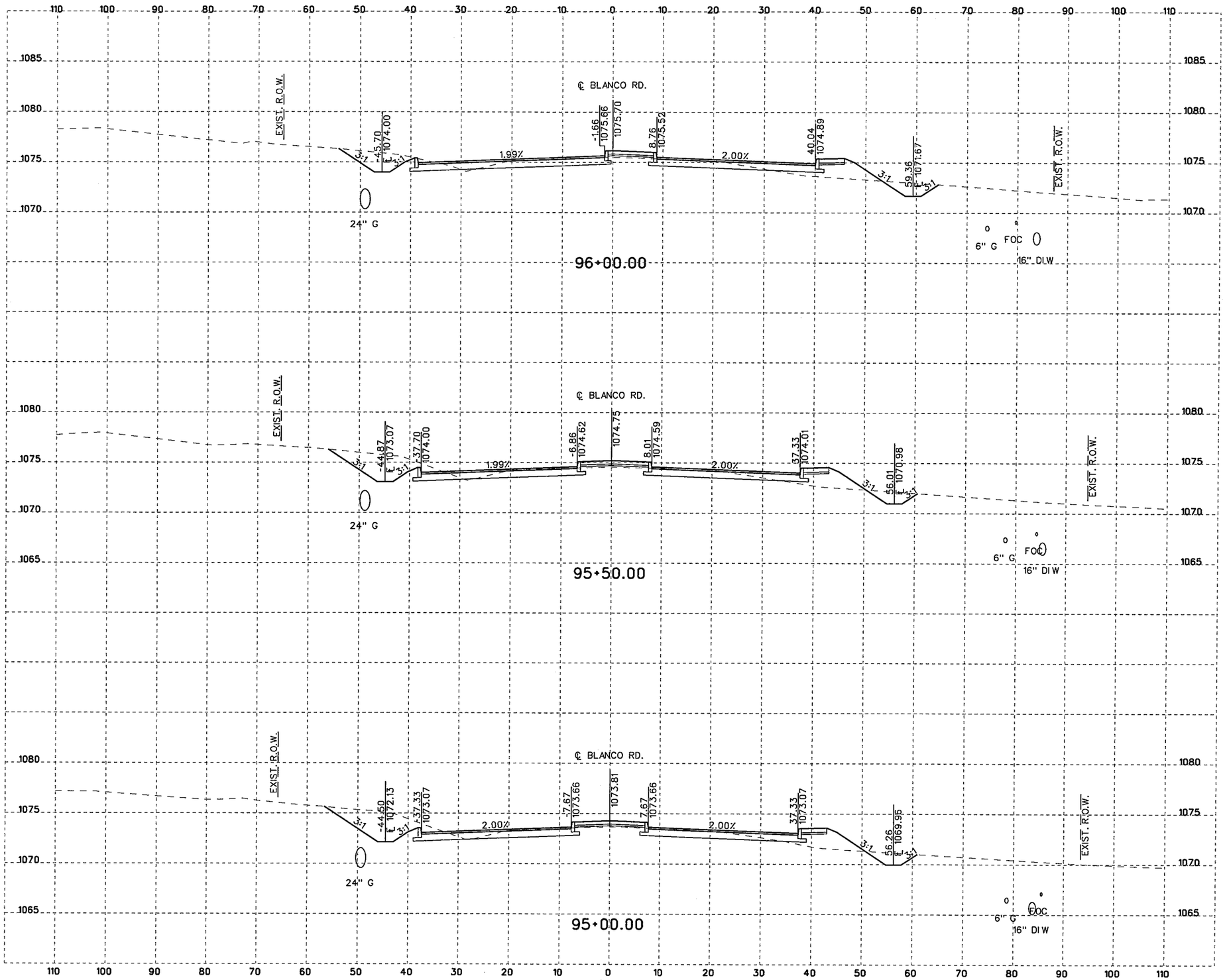

10 5 0 10 20
SCALE FEET
HORIZONTAL

10 2.5 0 5 10
SCALE FEET
VERTICAL

NOTES:

1. UTILITY LOCATIONS ARE APPROXIMATE AND ARE SHOWN FROM THE BEST INFORMATION PROVIDED BY THE UTILITY COMPANIES AT THE TIME PLANS WERE PREPARED. POSITION OF PROPOSED OR RELOCATED UTILITIES NOT REFLECTED IN CROSS SECTIONS.
2. CONTRACTOR SHALL NOTIFY UTILITY COMPANIES AND LOCATE UTILITIES A MINIMUM OF 48 HOURS BEFORE BEGINNING WORK IN A AREA.
3. CALL THE TEXAS STATE WIDE ONE CALL LOCATOR NUMBER 1-800-344-8377 48 HOURS BEFORE BEGINNING ANY EXCAVATION.

   DUE TO FEDERAL REGULATION TITLE 49, PART 192.181, CPS MUST MAINTAIN ACCESS TO GAS VALVES AT ALL TIMES. THE CONTRACTOR MUST PROTECT AND WORK AROUND ANY GAS VALVES THAT ARE IN THE PROJECT AREA.

   THE CONTRACTOR WILL BE RESPONSIBLE FOR PROTECTING ALL EXISTING UTILITIES ADJACENT TO THE WORK AREA.
4. SEE CROSS STREET PLAN AND PROFILE SHEETS AND INTERSECTION LAYOUT SHEETS FOR ADDITIONAL INFORMATION AT THE CROSS STREETS.
5. SEE DRIVEWAY SUMMARY, DRIVEWAY PROFILES, AND MISCELLANEOUS ROADWAY DETAILS FOR ADDITIONAL INFORMATION AT THE DRIVEWAYS.

THE SEAL APPEARING BELOW IS FOR ROADWAY ELEMENTS ONLY.

STATE OF TEXAS
JUSTIN M. CAIN
87653
LICENSED
PROFESSIONAL ENGINEER

11/4/07

THE SEAL APPEARING BELOW IS FOR DRAINAGE ELEMENTS ONLY.

STATE OF TEXAS
DAVID R. WEGMANN
95949
LICENSED
PROFESSIONAL ENGINEER

11/04/07

NO.	REVISION	BY	DATE

CP&Y Chiang, Patel & Yerby, Inc.

BEXAR COUNTY
PUBLIC WORKS DIVISION

F.M. 2696 (BLANCO ROAD)

CROSS SECTIONS

Designed: DDD	STATE	BEXAR COUNTY FILE NUMBER	PLAN SET NO.
Checked: JMC	TEXAS		68
Drawn: DDD	COUNTY		OF
Checked: JTA	BEXAR		153

pw:/Active Projects/BEX6102/8.00 Plans and Drawings/8.10 Cut Sheets/8.1.15 CrossSections/6102CSRDXSecSheetsB.dgn
11/4/2007 6:34:37 PM

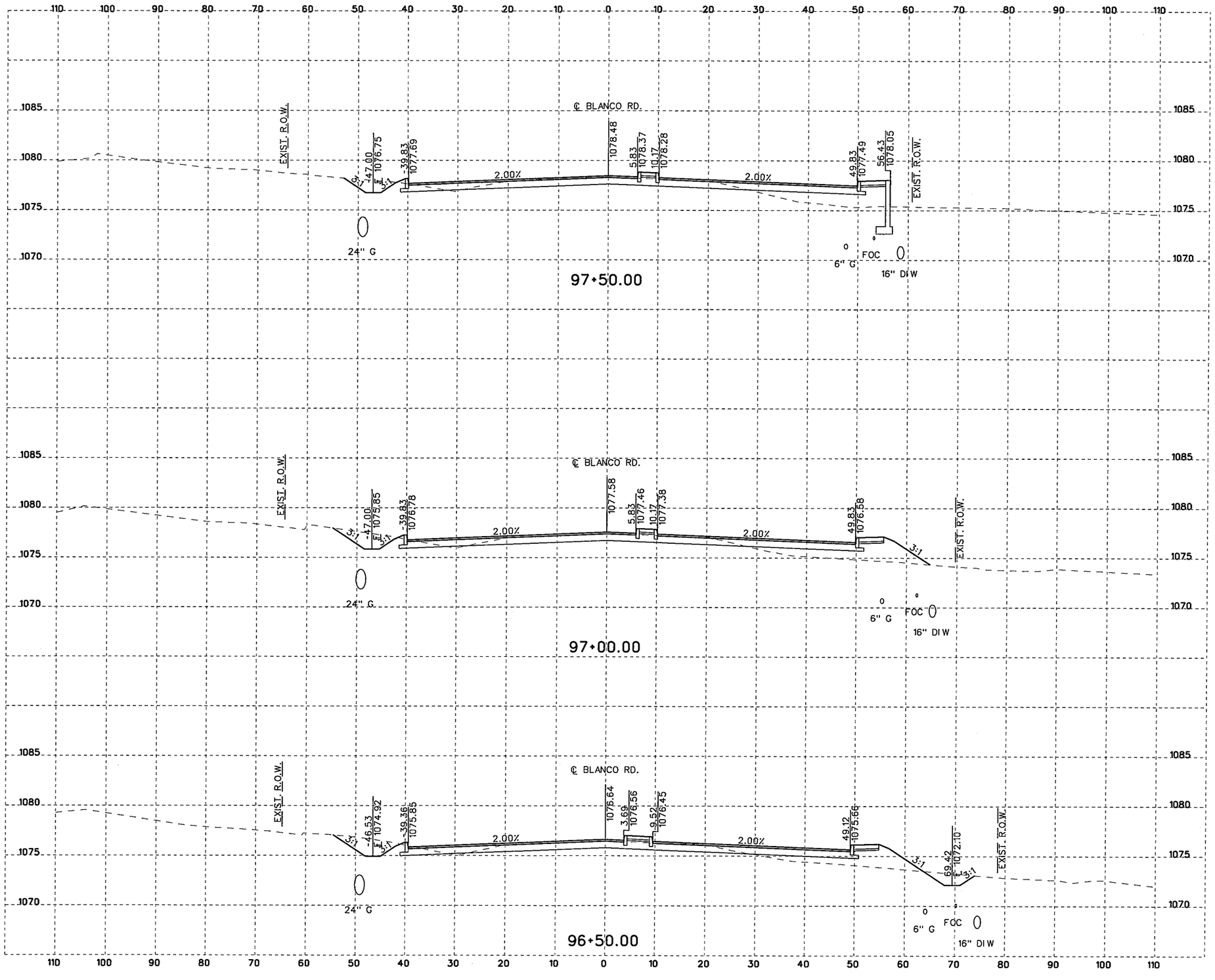

10 5 0 10 20
SCALE FEET
HORIZONTAL

10 2.5 0 5 10
SCALE FEET
VERTICAL

NOTES:

1. UTILITY LOCATIONS ARE APPROXIMATE AND ARE SHOWN FROM THE BEST INFORMATION PROVIDED BY THE UTILITY COMPANIES AT THE TIME PLANS WERE PREPARED. POSITION OF PROPOSED OR RELOCATED UTILITIES NOT REFLECTED IN CROSS SECTIONS.
2. CONTRACTOR SHALL NOTIFY UTILITY COMPANIES AND LOCATE UTILITIES A MINIMUM OF 48 HOURS BEFORE BEGINNING WORK IN A AREA.
3. CALL THE TEXAS STATE WIDE ONE CALL LOCATOR NUMBER 1-800-344-8377 48 HOURS BEFORE BEGINNING ANY EXCAVATION.

   DUE TO FEDERAL REGULATION TITLE 49, PART 192.181, CPS MUST MAINTAIN ACCESS TO GAS VALVES AT ALL TIMES. THE CONTRACTOR MUST PROTECT AND WORK AROUND ANY GAS VALVES THAT ARE IN THE PROJECT AREA.

   THE CONTRACTOR WILL BE RESPONSIBLE FOR PROTECTING ALL EXISTING UTILITIES ADJACENT TO THE WORK AREA.
4. SEE CROSS STREET PLAN AND PROFILE SHEETS AND INTERSECTION LAYOUT SHEETS FOR ADDITIONAL INFORMATION AT THE CROSS STREETS.
5. SEE DRIVEWAY SUMMARY, DRIVEWAY PROFILES, AND MISCELLANEOUS ROADWAY DETAILS FOR ADDITIONAL INFORMATION AT THE DRIVEWAYS.

THE SEAL APPEARING BELOW IS FOR ROADWAY ELEMENTS ONLY.

STATE OF TEXAS
JUSTIN M. CAIN
87653
LICENSED
PROFESSIONAL ENGINEER

11/4/07
, P.E.

THE SEAL APPEARING BELOW IS FOR DRAINAGE ELEMENTS ONLY.

STATE OF TEXAS
DAVID R. WEGMANN
95949
LICENSED
PROFESSIONAL ENGINEER

PE
11/04/07

NO.	REVISION	BY	DATE

CP&Y Chiang, Patel & Yerby, Inc.

BEXAR COUNTY
PUBLIC WORKS DIVISION

F.M. 2696 (BLANCO ROAD)

CROSS SECTIONS

Designed: DDD	STATE	BEXAR COUNTY FILE NUMBER	PLAN SET NO.
Checked: JMC	TEXAS		69
Drawn: DDD	COUNTY		OF
Checked: JTA	BEXAR		153

pw:/Active Projects/BEX6102/8.00 Plans and Drawings/8.10 Cut Sheets/8.1.15 CrossSections/6102CSROXSecSheetsB.dgn
11/4/2007 6:34:38 PM

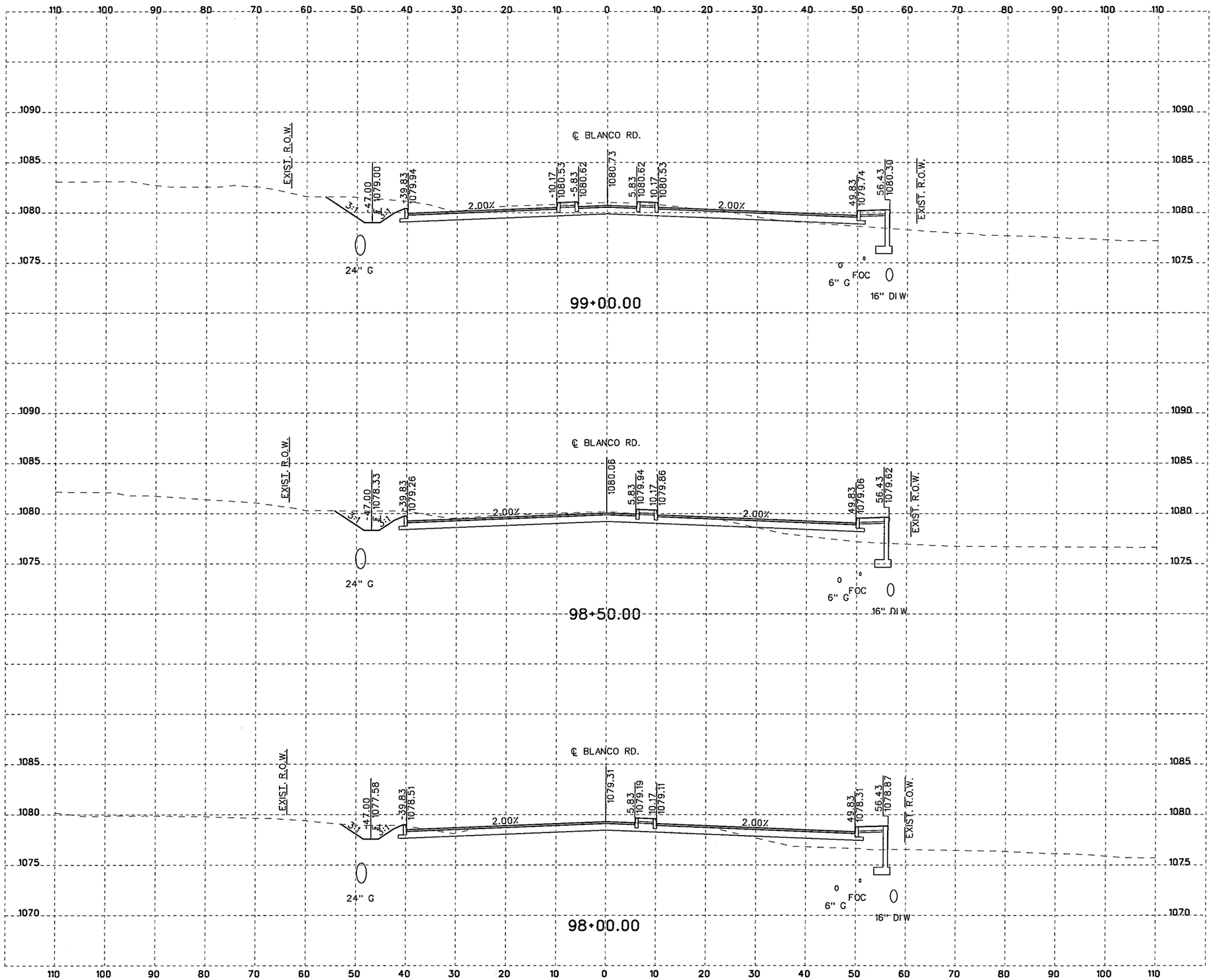

10 5 0 10 20
SCALE FEET
HORIZONTAL

10 2.5 0 5 10
SCALE FEET
VERTICAL

NOTES:

1. UTILITY LOCATIONS ARE APPROXIMATE AND ARE SHOWN FROM THE BEST INFORMATION PROVIDED BY THE UTILITY COMPANIES AT THE TIME PLANS WERE PREPARED. POSITION OF PROPOSED OR RELOCATED UTILITIES NOT REFLECTED IN CROSS SECTIONS.
2. CONTRACTOR SHALL NOTIFY UTILITY COMPANIES AND LOCATE UTILITIES A MINIMUM OF 48 HOURS BEFORE BEGINNING WORK IN A AREA.
3. CALL THE TEXAS STATE WIDE ONE CALL LOCATOR NUMBER 1-800-344-8377 48 HOURS BEFORE BEGINNING ANY EXCAVATION.

   DUE TO FEDERAL REGULATION TITLE 49, PART 192.181, CPS MUST MAINTAIN ACCESS TO GAS VALVES AT ALL TIMES. THE CONTRACTOR MUST PROTECT AND WORK AROUND ANY GAS VALVES THAT ARE IN THE PROJECT AREA.

   THE CONTRACTOR WILL BE RESPONSIBLE FOR PROTECTING ALL EXISTING UTILITIES ADJACENT TO THE WORK AREA.
4. SEE CROSS STREET PLAN AND PROFILE SHEETS AND INTERSECTION LAYOUT SHEETS FOR ADDITIONAL INFORMATION AT THE CROSS STREETS.
5. SEE DRIVEWAY SUMMARY, DRIVEWAY PROFILES, AND MISCELLANEOUS ROADWAY DETAILS FOR ADDITIONAL INFORMATION AT THE DRIVEWAYS.

THE SEAL APPEARING BELOW IS FOR ROADWAY ELEMENTS ONLY.

STATE OF TEXAS
JUSTIN M. CAIN
87653
LICENSED
PROFESSIONAL ENGINEER

11/4/07 P.E.

THE SEAL APPEARING BELOW IS FOR DRAINAGE ELEMENTS ONLY.

STATE OF TEXAS
DAVID R. WEGMANN
95949
LICENSED
PROFESSIONAL ENGINEER

11/04/07 PE

NO.	REVISION	BY	DATE

CP&Y Chiang, Patel & Yerby, Inc.

BEXAR COUNTY
PUBLIC WORKS DIVISION

F.M. 2696 (BLANCO ROAD)

CROSS SECTIONS

Designed: DDD	STATE	BEXAR COUNTY FILE NUMBER	PLAN SET NO.
Checked: JMC	TEXAS		70
Drawn: DDD	COUNTY		OF
Checked: JTA	BEXAR		153

pw:/Active Projects. 2/8.00 Plans and Drawings/8.10 Cut Sheets/8.1.15 CrossSections/5102CSROXSecSheets8.dgn
11/4/2007 6:34:38 PM

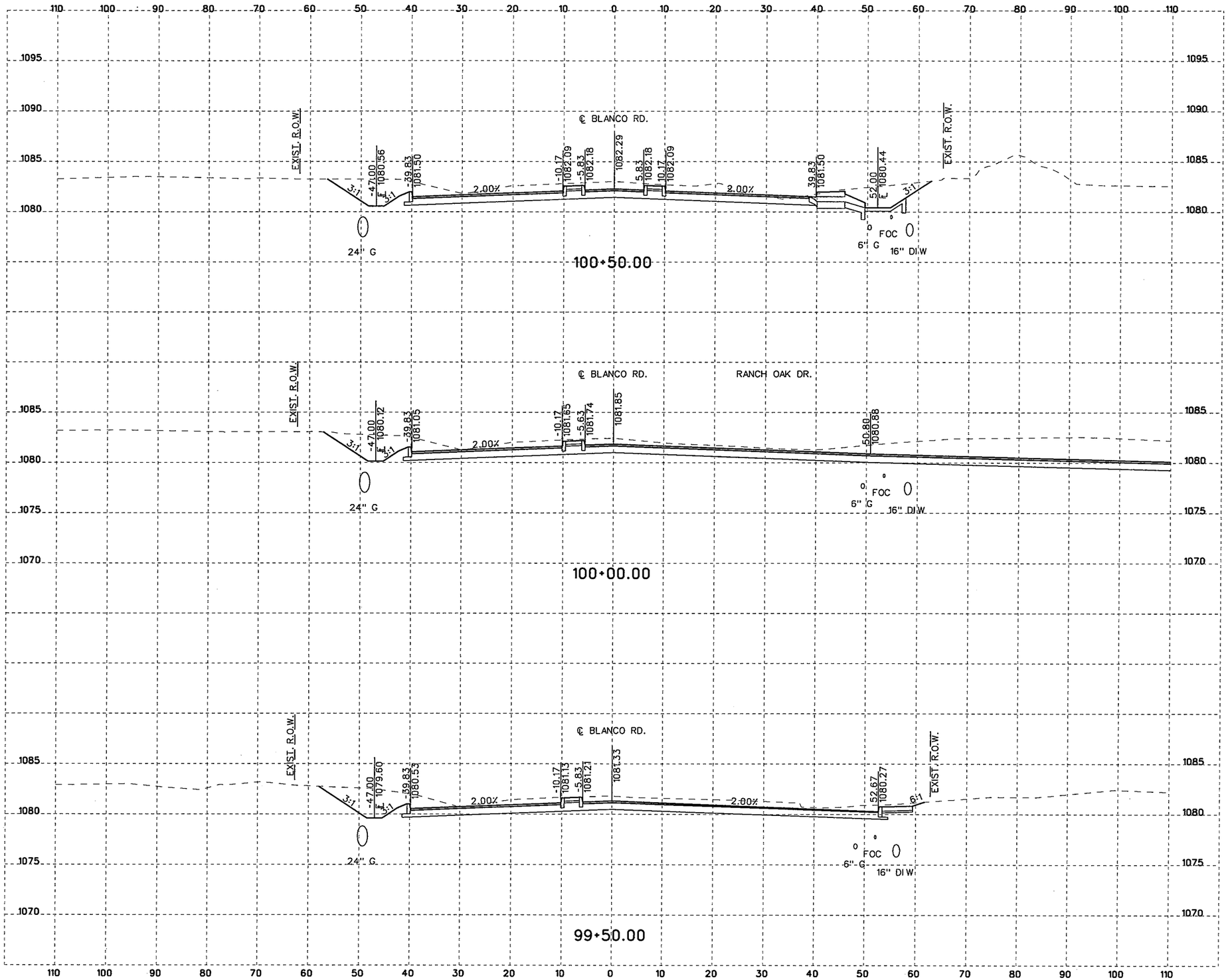

10 5 0 10 20
SCALE FEET
HORIZONTAL

10 2.5 0 5 10
SCALE FEET
VERTICAL

NOTES:

1. UTILITY LOCATIONS ARE APPROXIMATE AND ARE SHOWN FROM THE BEST INFORMATION PROVIDED BY THE UTILITY COMPANIES AT THE TIME PLANS WERE PREPARED. POSITION OF PROPOSED OR RELOCATED UTILITIES NOT REFLECTED IN CROSS SECTIONS.
2. CONTRACTOR SHALL NOTIFY UTILITY COMPANIES AND LOCATE UTILITIES A MINIMUM OF 48 HOURS BEFORE BEGINNING WORK IN A AREA.
3. CALL THE TEXAS STATE WIDE ONE CALL LOCATOR NUMBER 1-800-344-8377 48 HOURS BEFORE BEGINNING ANY EXCAVATION.

   DUE TO FEDERAL REGULATION TITLE 49, PART 192.181, CPS MUST MAINTAIN ACCESS TO GAS VALVES AT ALL TIMES. THE CONTRACTOR MUST PROTECT AND WORK AROUND ANY GAS VALVES THAT ARE IN THE PROJECT AREA.

   THE CONTRACTOR WILL BE RESPONSIBLE FOR PROTECTING ALL EXISTING UTILITIES ADJACENT TO THE WORK AREA.
4. SEE CROSS STREET PLAN AND PROFILE SHEETS AND INTERSECTION LAYOUT SHEETS FOR ADDITIONAL INFORMATION AT THE CROSS STREETS.
5. SEE DRIVEWAY SUMMARY, DRIVEWAY PROFILES, AND MISCELLANEOUS ROADWAY DETAILS FOR ADDITIONAL INFORMATION AT THE DRIVEWAYS.

THE SEAL APPEARING BELOW IS FOR ROADWAY ELEMENTS ONLY.

STATE OF TEXAS
JUSTIN M. CAIN
87653
LICENSED
PROFESSIONAL ENGINEER

11/4/07
P.E.

THE SEAL APPEARING BELOW IS FOR DRAINAGE ELEMENTS ONLY.

STATE OF TEXAS
DAVID R. WEGMANN
95949
LICENSED
PROFESSIONAL ENGINEER

PE
11/04/07

NO.	REVISION	BY	DATE

CP&Y Chiang, Patel & Yerby, Inc.

BEXAR COUNTY
PUBLIC WORKS DIVISION

F.M. 2696 (BLANCO ROAD)

CROSS SECTIONS

Designed: DDD	STATE	BEXAR COUNTY FILE NUMBER	PLAN SET NO.
Checked: JMC	TEXAS		71
Drawn: DDD	COUNTY		OF
Checked: JTA	BEXAR		153

pw:/Active Projects/BEX6102/8.00 Plans and Drawings/8.10 Cut Sheets/8.1.15 CrossSections/6102CSROXSecSheetsB.dgn
11/4/2007
6:34:38 PM

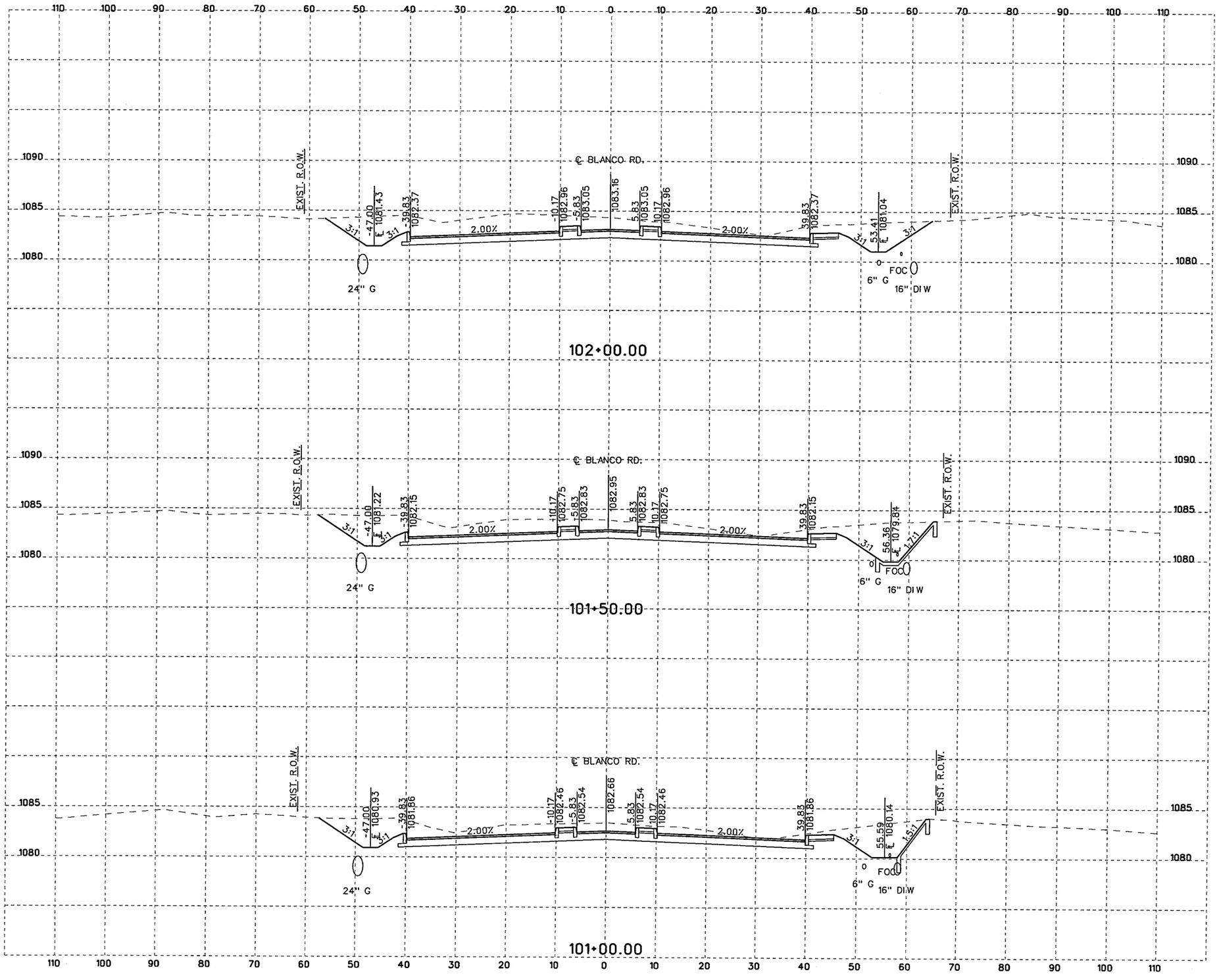

10 5 0 10 20
SCALE FEET
HORIZONTAL

10 2.5 0 5 10
SCALE FEET
VERTICAL

NOTES:

1. UTILITY LOCATIONS ARE APPROXIMATE AND ARE SHOWN FROM THE BEST INFORMATION PROVIDED BY THE UTILITY COMPANIES AT THE TIME PLANS WERE PREPARED. POSITION OF PROPOSED OR RELOCATED UTILITIES NOT REFLECTED IN CROSS SECTIONS.
2. CONTRACTOR SHALL NOTIFY UTILITY COMPANIES AND LOCATE UTILITIES A MINIMUM OF 48 HOURS BEFORE BEGINNING WORK IN A AREA.
3. CALL THE TEXAS STATE WIDE ONE CALL LOCATOR NUMBER 1-800-344-8377 48 HOURS BEFORE BEGINNING ANY EXCAVATION.

   DUE TO FEDERAL REGULATION TITLE 49, PART 192.181, CPS MUST MAINTAIN ACCESS TO GAS VALVES AT ALL TIMES. THE CONTRACTOR MUST PROTECT AND WORK AROUND ANY GAS VALVES THAT ARE IN THE PROJECT AREA.

   THE CONTRACTOR WILL BE RESPONSIBLE FOR PROTECTING ALL EXISTING UTILITIES ADJACENT TO THE WORK AREA.
4. SEE CROSS STREET PLAN AND PROFILE SHEETS AND INTERSECTION LAYOUT SHEETS FOR ADDITIONAL INFORMATION AT THE CROSS STREETS.
5. SEE DRIVEWAY SUMMARY, DRIVEWAY PROFILES, AND MISCELLANEOUS ROADWAY DETAILS FOR ADDITIONAL INFORMATION AT THE DRIVEWAYS.

THE SEAL APPEARING BELOW IS FOR ROADWAY ELEMENTS ONLY.

STATE OF TEXAS
JUSTIN M. CAIN
87653
LICENSED
PROFESSIONAL ENGINEER

11/4/07
J. C., P.E.

THE SEAL APPEARING BELOW IS FOR DRAINAGE ELEMENTS ONLY.

STATE OF TEXAS
DAVID R. WEGMANN
95949
LICENSED
PROFESSIONAL ENGINEER

David Wegmann PE
11/04/07

NO.	REVISION	BY	DATE

CP&Y Chiang, Patel & Yerby, Inc.

BEXAR COUNTY
PUBLIC WORKS DIVISION

F.M. 2696 (BLANCO ROAD)

CROSS SECTIONS

Designed: DDD	STATE	BEXAR COUNTY FILE NUMBER	PLAN SET NO.
Checked: JMC	TEXAS		72
Drawn: DDD	COUNTY		OF
Checked: JTA	BEXAR		153

pw:/Active Projects/BEX6102/8.00 Plans and Drawings/8.10 Cut Sheets/8.1.15 CrossSections/6102CSRDXSecSheets8.dgn
11/4/2007
6:34:39 PM

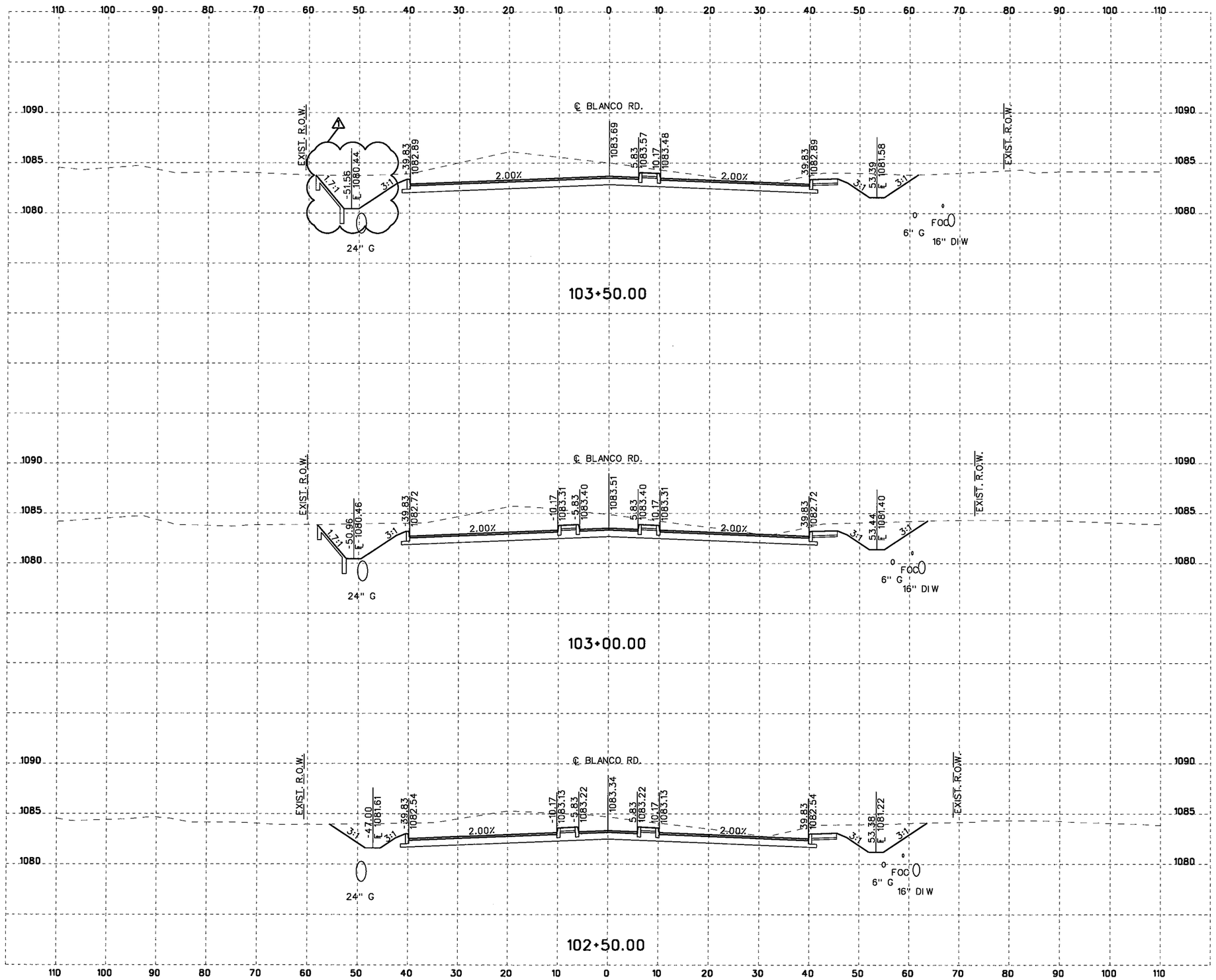

10 5 0 10 20
SCALE FEET
HORIZONTAL

10 2.5 0 5 10
SCALE FEET
VERTICAL

NOTES:

1. UTILITY LOCATIONS ARE APPROXIMATE AND ARE SHOWN FROM THE BEST INFORMATION PROVIDED BY THE UTILITY COMPANIES AT THE TIME PLANS WERE PREPARED. POSITION OF PROPOSED OR RELOCATED UTILITIES NOT REFLECTED IN CROSS SECTIONS.
2. CONTRACTOR SHALL NOTIFY UTILITY COMPANIES AND LOCATE UTILITIES A MINIMUM OF 48 HOURS BEFORE BEGINNING WORK IN A AREA.
3. CALL THE TEXAS STATE WIDE ONE CALL LOCATOR NUMBER 1-800-344-8377 48 HOURS BEFORE BEGINNING ANY EXCAVATION.

   DUE TO FEDERAL REGULATION TITLE 49, PART 192.181, CPS MUST MAINTAIN ACCESS TO GAS VALVES AT ALL TIMES. THE CONTRACTOR MUST PROTECT AND WORK AROUND ANY GAS VALVES THAT ARE IN THE PROJECT AREA.

   THE CONTRACTOR WILL BE RESPONSIBLE FOR PROTECTING ALL EXISTING UTILITIES ADJACENT TO THE WORK AREA.
4. SEE CROSS STREET PLAN AND PROFILE SHEETS AND INTERSECTION LAYOUT SHEETS FOR ADDITIONAL INFORMATION AT THE CROSS STREETS.
5. SEE DRIVEWAY SUMMARY, DRIVEWAY PROFILES, AND MISCELLANEOUS ROADWAY DETAILS FOR ADDITIONAL INFORMATION AT THE DRIVEWAYS.

Reginald Fountain, P.E. 12/9/08

STATE OF TEXAS
REGINALD FOUNTAIN
97328
LICENSED
PROFESSIONAL ENGINEER

NO.	REVISION	BY	DATE
1	F.A.#4-MOD. RIPRAP GEOMETRY	RTF	12-08

CP&Y Chiang, Patel & Yerby, Inc.

BEXAR COUNTY
PUBLIC WORKS DIVISION

F.M. 2696 (BLANCO ROAD)

CROSS SECTIONS

Designed: DDD	STATE	BEXAR COUNTY FILE NUMBER	PLAN SET NO.
Checked: JMC	TEXAS		73
Drawn: DDD	COUNTY		OF
Checked: JTA	BEXAR		153

pw:/Active Projects/BEX6102/8.00 Plans and Drawings/8.10 Cut Sheets/8.1.15 CrossSections/6102CSRDXSecSheets8.dgn
12/28/2010 2:13:54 PM

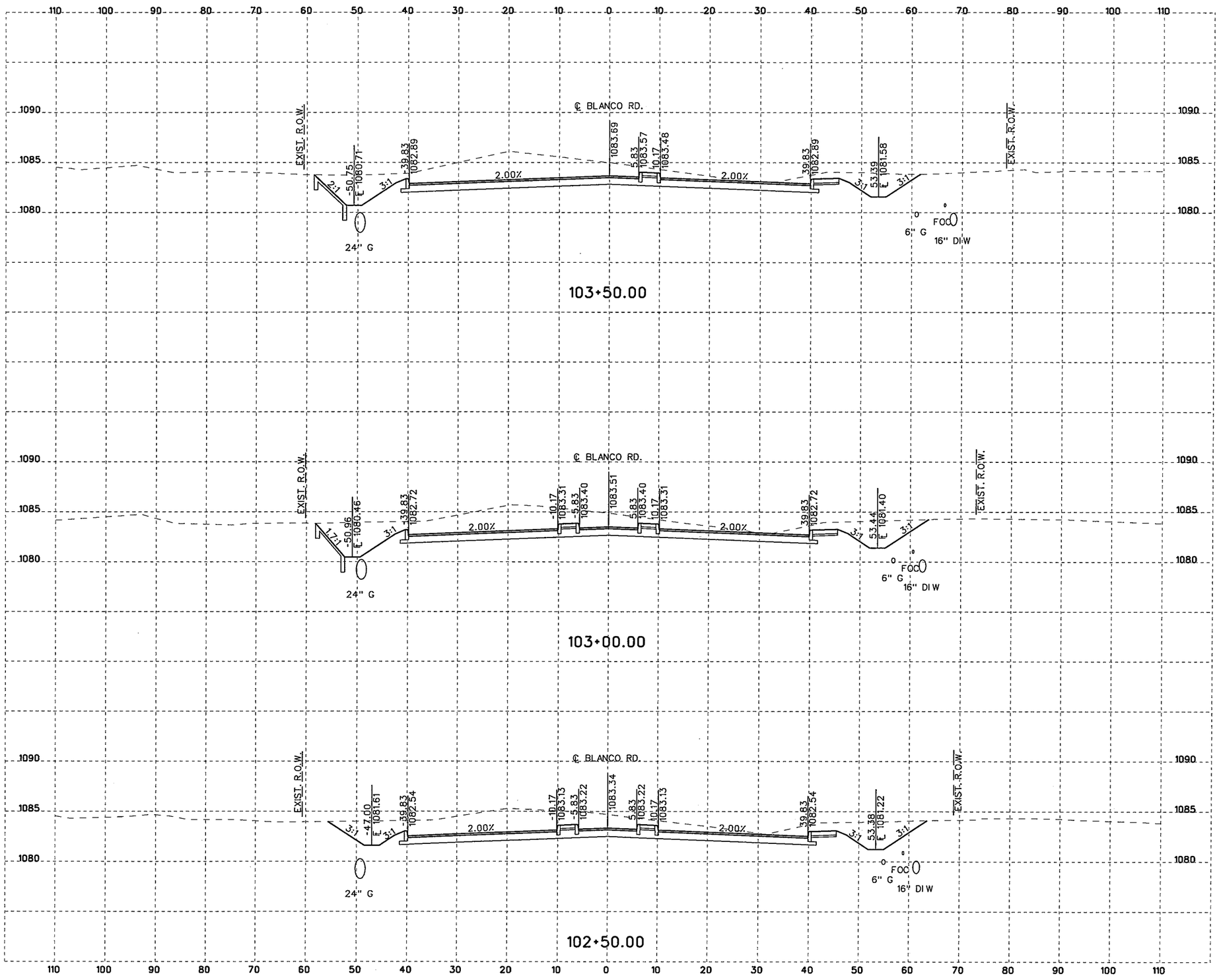

10 5 0 10 20
SCALE FEET
HORIZONTAL

10 2.5 0 5 10
SCALE FEET
VERTICAL

NOTES:

1. UTILITY LOCATIONS ARE APPROXIMATE AND ARE SHOWN FROM THE BEST INFORMATION PROVIDED BY THE UTILITY COMPANIES AT THE TIME PLANS WERE PREPARED. POSITION OF PROPOSED OR RELOCATED UTILITIES NOT REFLECTED IN CROSS SECTIONS.
2. CONTRACTOR SHALL NOTIFY UTILITY COMPANIES AND LOCATE UTILITIES A MINIMUM OF 48 HOURS BEFORE BEGINNING WORK IN A AREA.
3. CALL THE TEXAS STATE WIDE ONE CALL LOCATOR NUMBER 1-800-344-8377 48 HOURS BEFORE BEGINNING ANY EXCAVATION.

   DUE TO FEDERAL REGULATION TITLE 49, PART 192.181, CPS MUST MAINTAIN ACCESS TO GAS VALVES AT ALL TIMES. THE CONTRACTOR MUST PROTECT AND WORK AROUND ANY GAS VALVES THAT ARE IN THE PROJECT AREA.

   THE CONTRACTOR WILL BE RESPONSIBLE FOR PROTECTING ALL EXISTING UTILITIES ADJACENT TO THE WORK AREA.
4. SEE CROSS STREET PLAN AND PROFILE SHEETS AND INTERSECTION LAYOUT SHEETS FOR ADDITIONAL INFORMATION AT THE CROSS STREETS.
5. SEE DRIVEWAY SUMMARY, DRIVEWAY PROFILES, AND MISCELLANEOUS ROADWAY DETAILS FOR ADDITIONAL INFORMATION AT THE DRIVEWAYS.

THE SEAL APPEARING BELOW IS FOR ROADWAY ELEMENTS ONLY.

STATE OF TEXAS
JUSTIN M. CAIN
87653
LICENSED PROFESSIONAL ENGINEER

11/4/07 P.E.

THE SEAL APPEARING BELOW IS FOR DRAINAGE ELEMENTS ONLY.

STATE OF TEXAS
DAVID R. WEGMANN
95949
LICENSED PROFESSIONAL ENGINEER

11/04/07 PE

NO.	REVISION	BY	DATE

CP&Y Chiang, Patel & Yerby, Inc.

BEXAR COUNTY
PUBLIC WORKS DIVISION

F.M. 2696 (BLANCO ROAD)

CROSS SECTIONS

Designed: DDD	STATE	BEXAR COUNTY FILE NUMBER	PLAN SET NO.
Checked: JMC	TEXAS		73
Drawn: DDD	COUNTY		OF
Checked: JTA	BEXAR		153

pw:/Active Projects/BEX6102/8.00 Plans and Drawings/8.10 Cut Sheets/8.1.15 CrossSections/6102CSROXSecSheetsB.dgn
11/4/2007 6:34:39 PM

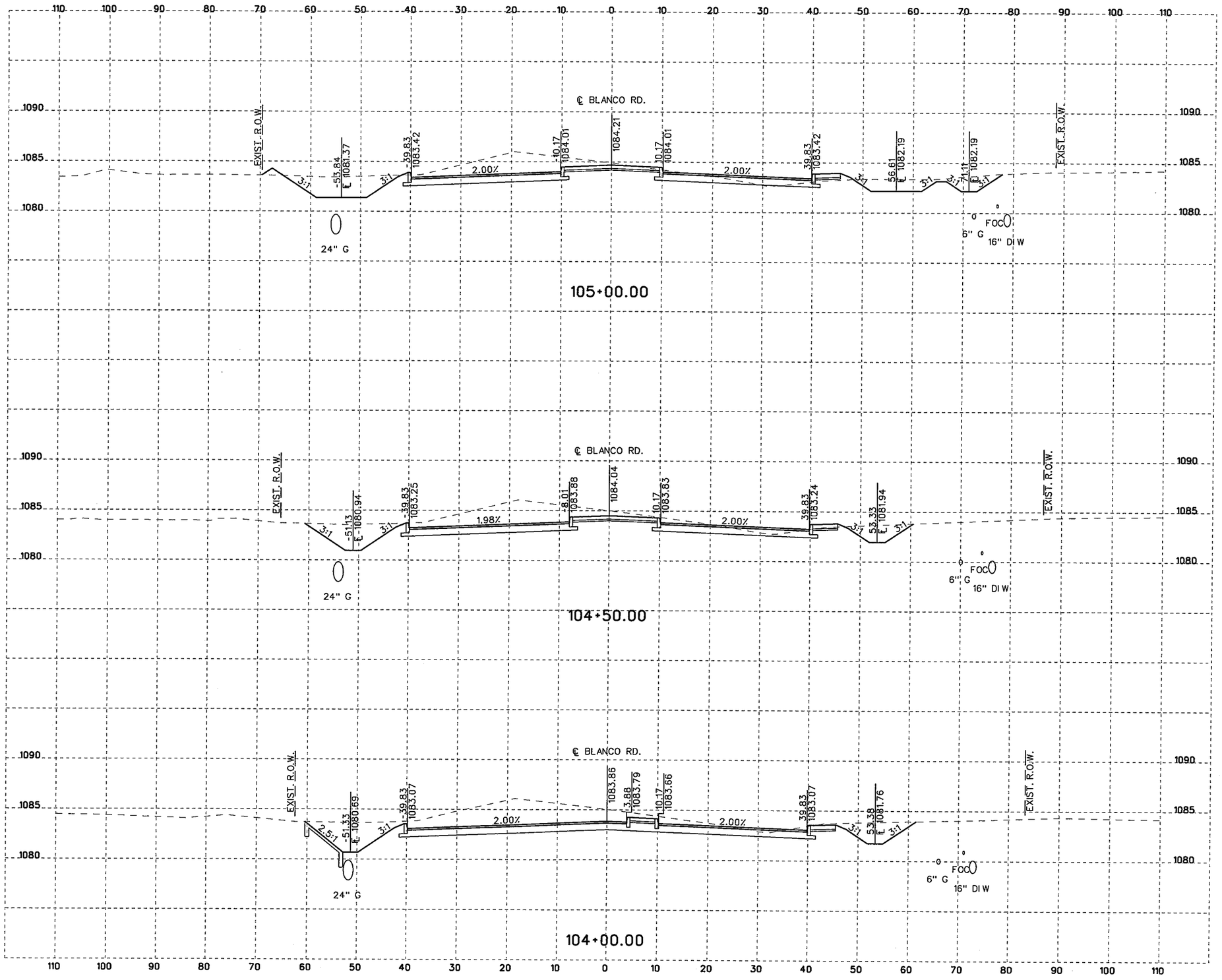

10 5 0 10 20
SCALE FEET
HORIZONTAL

10 2.5 0 5 10
SCALE FEET
VERTICAL

NOTES:

1. UTILITY LOCATIONS ARE APPROXIMATE AND ARE SHOWN FROM THE BEST INFORMATION PROVIDED BY THE UTILITY COMPANIES AT THE TIME PLANS WERE PREPARED. POSITION OF PROPOSED OR RELOCATED UTILITIES NOT REFLECTED IN CROSS SECTIONS.
2. CONTRACTOR SHALL NOTIFY UTILITY COMPANIES AND LOCATE UTILITIES A MINIMUM OF 48 HOURS BEFORE BEGINNING WORK IN A AREA.
3. CALL THE TEXAS STATE WIDE ONE CALL LOCATOR NUMBER 1-800-344-8377 48 HOURS BEFORE BEGINNING ANY EXCAVATION.

   DUE TO FEDERAL REGULATION TITLE 49, PART 192.181, CPS MUST MAINTAIN ACCESS TO GAS VALVES AT ALL TIMES. THE CONTRACTOR MUST PROTECT AND WORK AROUND ANY GAS VALVES THAT ARE IN THE PROJECT AREA.

   THE CONTRACTOR WILL BE RESPONSIBLE FOR PROTECTING ALL EXISTING UTILITIES ADJACENT TO THE WORK AREA.
4. SEE CROSS STREET PLAN AND PROFILE SHEETS AND INTERSECTION LAYOUT SHEETS FOR ADDITIONAL INFORMATION AT THE CROSS STREETS.
5. SEE DRIVEWAY SUMMARY, DRIVEWAY PROFILES, AND MISCELLANEOUS ROADWAY DETAILS FOR ADDITIONAL INFORMATION AT THE DRIVEWAYS.

THE SEAL APPEARING BELOW IS FOR ROADWAY ELEMENTS ONLY.

STATE OF TEXAS
JUSTIN M. CAIN
87653
LICENSED PROFESSIONAL ENGINEER

11/4/07
J. M. Cain, P.E.

THE SEAL APPEARING BELOW IS FOR DRAINAGE ELEMENTS ONLY.

STATE OF TEXAS
DAVID R. WEGMANN
95949
LICENSED PROFESSIONAL ENGINEER

David R. Wegmann PE
11/04/07

NO.	REVISION	BY	DATE

CP&Y Chiang, Patel & Yerby, Inc.

BEXAR COUNTY
PUBLIC WORKS DIVISION

F.M. 2696 (BLANCO ROAD)

CROSS SECTIONS

Designed: DDD	STATE	BEXAR COUNTY FILE NUMBER	PLAN SET NO.	
Checked: JMC	TEXAS		74	
Drawn: DDD	COUNTY		OF	
Checked: JTA	BEXAR		153	

pw:/Active Projects/BEX6102/8.00 Plans and Drawings/8.10 Cut Sheets/8.1.15 CrossSections/6102CSRDXSecSheetsB.dgn
11/4/2007 6:34:39 PM

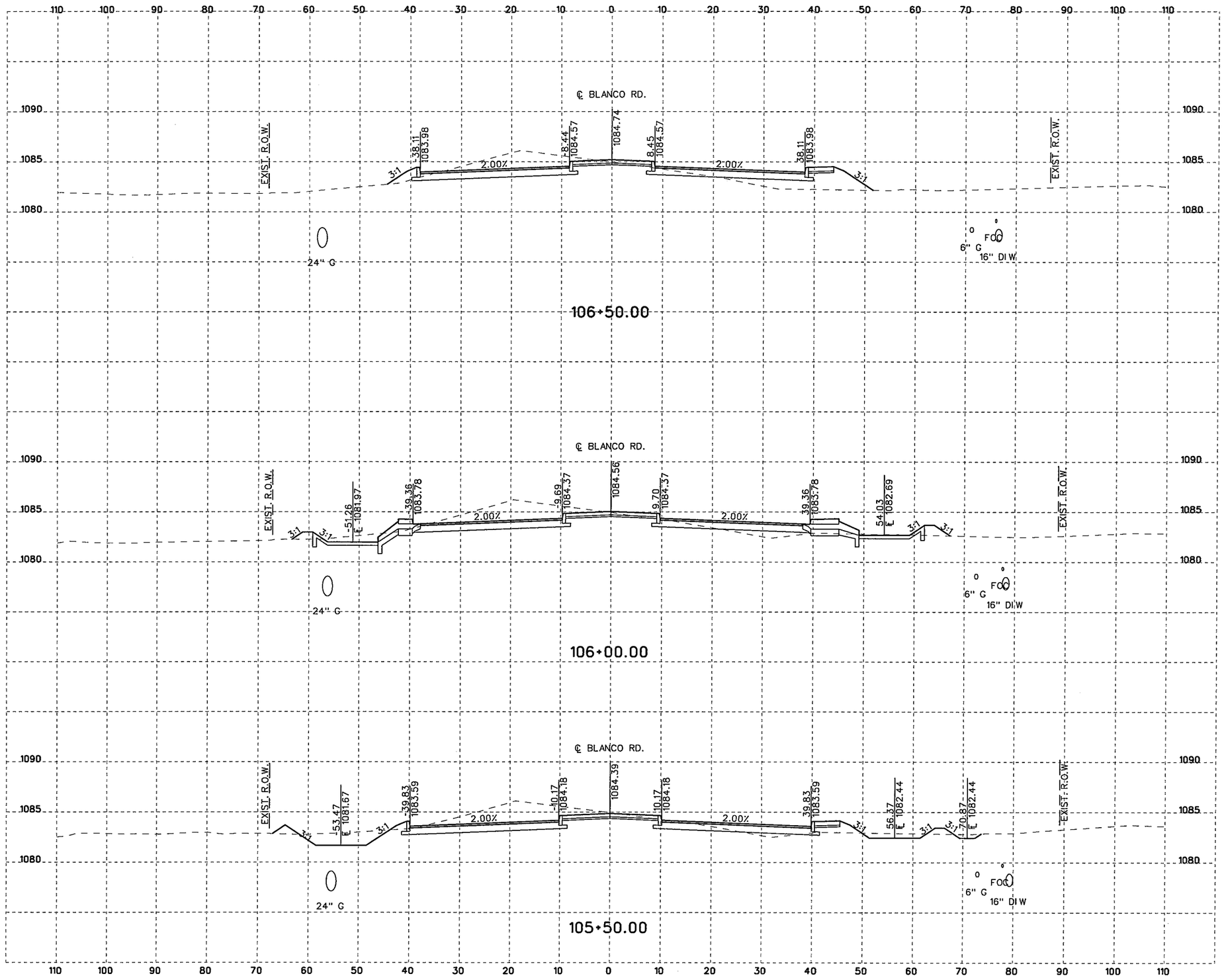

10 5 0 10 20
SCALE FEET
HORIZONTAL

10 2.5 0 5 10
SCALE FEET
VERTICAL

NOTES:

1. UTILITY LOCATIONS ARE APPROXIMATE AND ARE SHOWN FROM THE BEST INFORMATION PROVIDED BY THE UTILITY COMPANIES AT THE TIME PLANS WERE PREPARED. POSITION OF PROPOSED OR RELOCATED UTILITIES NOT REFLECTED IN CROSS SECTIONS.
2. CONTRACTOR SHALL NOTIFY UTILITY COMPANIES AND LOCATE UTILITIES A MINIMUM OF 48 HOURS BEFORE BEGINNING WORK IN A AREA.
3. CALL THE TEXAS STATE WIDE ONE CALL LOCATOR NUMBER 1-800-344-8377 48 HOURS BEFORE BEGINNING ANY EXCAVATION.

   DUE TO FEDERAL REGULATION TITLE 49, PART 192.181, CPS MUST MAINTAIN ACCESS TO GAS VALVES AT ALL TIMES. THE CONTRACTOR MUST PROTECT AND WORK AROUND ANY GAS VALVES THAT ARE IN THE PROJECT AREA.

   THE CONTRACTOR WILL BE RESPONSIBLE FOR PROTECTING ALL EXISTING UTILITIES ADJACENT TO THE WORK AREA.
4. SEE CROSS STREET PLAN AND PROFILE SHEETS AND INTERSECTION LAYOUT SHEETS FOR ADDITIONAL INFORMATION AT THE CROSS STREETS.
5. SEE DRIVEWAY SUMMARY, DRIVEWAY PROFILES, AND MISCELLANEOUS ROADWAY DETAILS FOR ADDITIONAL INFORMATION AT THE DRIVEWAYS.

THE SEAL APPEARING BELOW IS FOR ROADWAY ELEMENTS ONLY.

STATE OF TEXAS
JUSTIN M. CAIN
87653
LICENSED
PROFESSIONAL ENGINEER

11/4/07
J. M. C., P.E.

THE SEAL APPEARING BELOW IS FOR DRAINAGE ELEMENTS ONLY.

STATE OF TEXAS
DAVID R. WEGMANN
95949
LICENSED
PROFESSIONAL ENGINEER

David Wegmann PE
11/04/07

NO.	REVISION	BY	DATE

CP&Y Chiang, Patel & Yerby, Inc.

BEXAR COUNTY
PUBLIC WORKS DIVISION

F.M. 2696 (BLANCO ROAD)

CROSS SECTIONS

Designed: DDD	STATE	BEXAR COUNTY FILE NUMBER	PLAN SET NO.
Checked: JMC	TEXAS		75
Drawn: DDD	COUNTY		OF
Checked: JTA	BEXAR		153

pw:/Active Projects/BEX6102/8.00 Plans and Drawings/8.10 Cut Sheets/8.1.5 CrossSections/6102CSRDXSecSheetsB.dgn
11/4/2007 6:34:40 PM

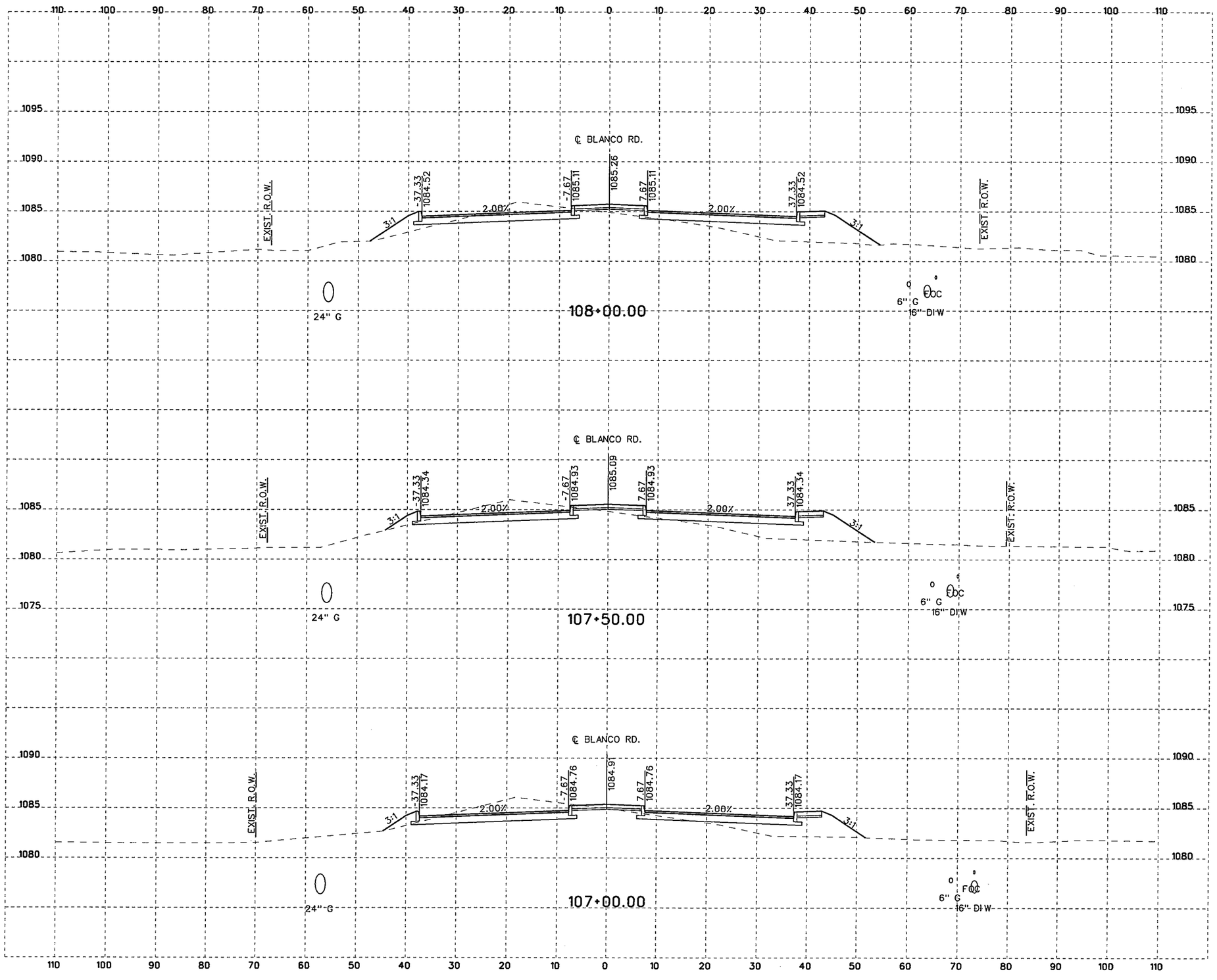

10 5 0 10 20
SCALE FEET
HORIZONTAL

10 2.5 0 5 10
SCALE FEET
VERTICAL

NOTES:

1. UTILITY LOCATIONS ARE APPROXIMATE AND ARE SHOWN FROM THE BEST INFORMATION PROVIDED BY THE UTILITY COMPANIES AT THE TIME PLANS WERE PREPARED. POSITION OF PROPOSED OR RELOCATED UTILITIES NOT REFLECTED IN CROSS SECTIONS.
2. CONTRACTOR SHALL NOTIFY UTILITY COMPANIES AND LOCATE UTILITIES A MINIMUM OF 48 HOURS BEFORE BEGINNING WORK IN A AREA.
3. CALL THE TEXAS STATE WIDE ONE CALL LOCATOR NUMBER 1-800-344-8377 48 HOURS BEFORE BEGINNING ANY EXCAVATION.

   DUE TO FEDERAL REGULATION TITLE 49, PART 192.181, CPS MUST MAINTAIN ACCESS TO GAS VALVES AT ALL TIMES. THE CONTRACTOR MUST PROTECT AND WORK AROUND ANY GAS VALVES THAT ARE IN THE PROJECT AREA.

   THE CONTRACTOR WILL BE RESPONSIBLE FOR PROTECTING ALL EXISTING UTILITIES ADJACENT TO THE WORK AREA.
4. SEE CROSS STREET PLAN AND PROFILE SHEETS AND INTERSECTION LAYOUT SHEETS FOR ADDITIONAL INFORMATION AT THE CROSS STREETS.
5. SEE DRIVEWAY SUMMARY, DRIVEWAY PROFILES, AND MISCELLANEOUS ROADWAY DETAILS FOR ADDITIONAL INFORMATION AT THE DRIVEWAYS.

THE SEAL APPEARING BELOW IS FOR ROADWAY ELEMENTS ONLY.

STATE OF TEXAS
JUSTIN M. CAIN
87653
LICENSED
PROFESSIONAL ENGINEER

11/4/07
J. M. C., P.E.

THE SEAL APPEARING BELOW IS FOR DRAINAGE ELEMENTS ONLY.

STATE OF TEXAS
DAVID R. WEGMANN
95949
LICENSED
PROFESSIONAL ENGINEER

D.R. Wegmann P.E.
11/04/07

NO.	REVISION	BY	DATE

CP&Y Chiang, Patel & Yerby, Inc.

BEXAR COUNTY
PUBLIC WORKS DIVISION

F.M. 2696 (BLANCO ROAD)

CROSS SECTIONS

Designed: DDD	STATE	BEXAR COUNTY FILE NUMBER	PLAN SET NO.
Checked: JMC	TEXAS		76
Drawn: DDD	COUNTY		OF
Checked: JTA	BEXAR		153

pw:/Active Projects/BEX6102/8.00 Plans and Drawings/8.10 Cut Sheets/8.1.15 CrossSections/6102CSRDXSecSheetsB.dgn
11/4/2007 6:34:40 PM

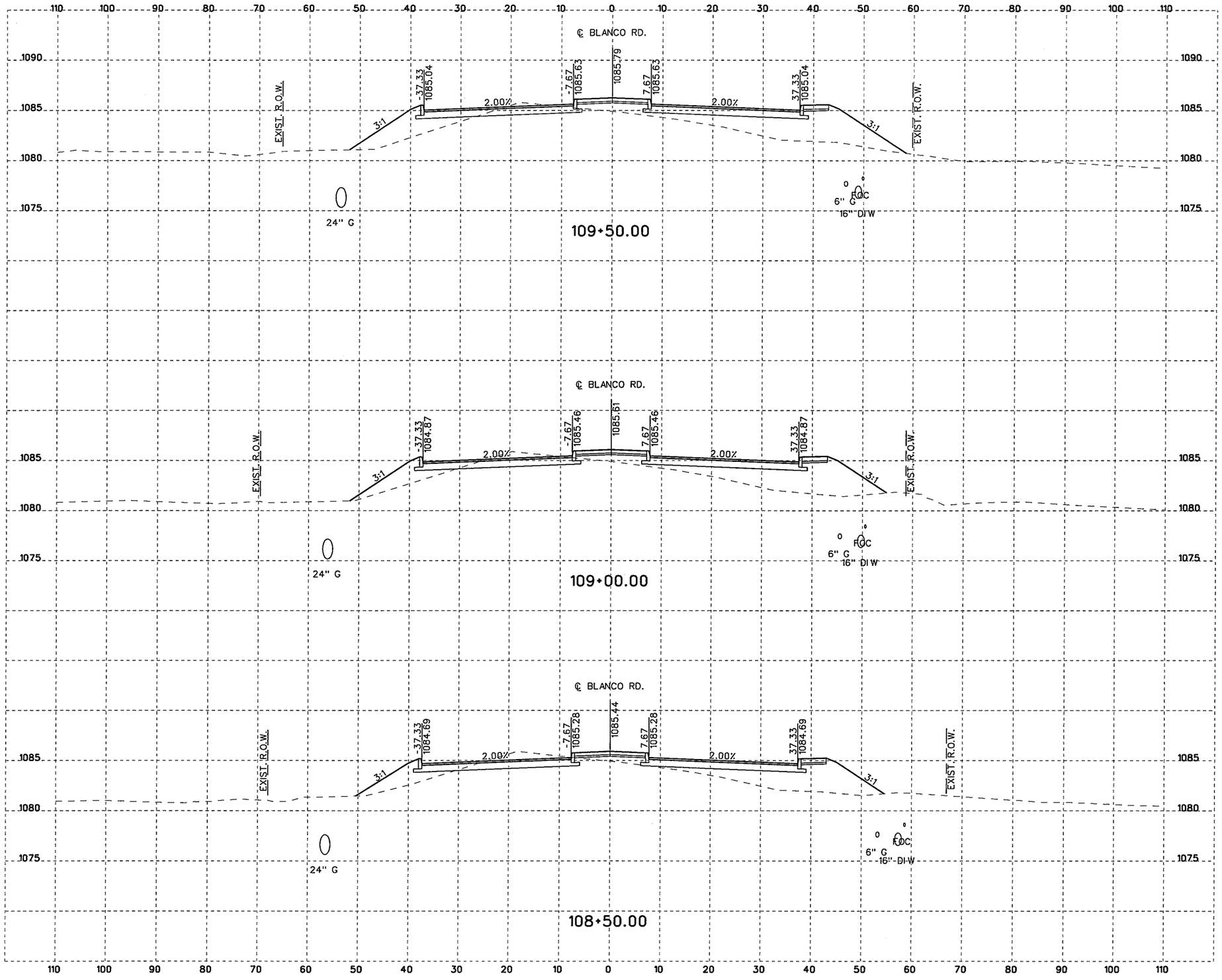

10 5 0 10 20
SCALE FEET
HORIZONTAL

10 2.5 0 5 10
SCALE FEET
VERTICAL

NOTES:

1. UTILITY LOCATIONS ARE APPROXIMATE AND ARE SHOWN FROM THE BEST INFORMATION PROVIDED BY THE UTILITY COMPANIES AT THE TIME PLANS WERE PREPARED. POSITION OF PROPOSED OR RELOCATED UTILITIES NOT REFLECTED IN CROSS SECTIONS.
2. CONTRACTOR SHALL NOTIFY UTILITY COMPANIES AND LOCATE UTILITIES A MINIMUM OF 48 HOURS BEFORE BEGINNING WORK IN A AREA.
3. CALL THE TEXAS STATE WIDE ONE CALL LOCATOR NUMBER 1-800-344-8377 48 HOURS BEFORE BEGINNING ANY EXCAVATION.

   DUE TO FEDERAL REGULATION TITLE 49, PART 192.181, CPS MUST MAINTAIN ACCESS TO GAS VALVES AT ALL TIMES. THE CONTRACTOR MUST PROTECT AND WORK AROUND ANY GAS VALVES THAT ARE IN THE PROJECT AREA.

   THE CONTRACTOR WILL BE RESPONSIBLE FOR PROTECTING ALL EXISTING UTILITIES ADJACENT TO THE WORK AREA.
4. SEE CROSS STREET PLAN AND PROFILE SHEETS AND INTERSECTION LAYOUT SHEETS FOR ADDITIONAL INFORMATION AT THE CROSS STREETS.
5. SEE DRIVEWAY SUMMARY, DRIVEWAY PROFILES, AND MISCELLANEOUS ROADWAY DETAILS FOR ADDITIONAL INFORMATION AT THE DRIVEWAYS.

THE SEAL APPEARING BELOW IS FOR ROADWAY ELEMENTS ONLY.

STATE OF TEXAS
JUSTIN M. CAIN
87653
LICENSED
PROFESSIONAL ENGINEER

11/4/07
P.E.

THE SEAL APPEARING BELOW IS FOR DRAINAGE ELEMENTS ONLY.

STATE OF TEXAS
DAVID R. WEGMANN
95949
LICENSED
PROFESSIONAL ENGINEER

PE
11/04/07

NO.	REVISION	BY	DATE

CP&Y Chiang, Patel & Yerby, Inc.

BEXAR COUNTY
PUBLIC WORKS DIVISION

F.M. 2696 (BLANCO ROAD)

CROSS SECTIONS

Designed: DDD	STATE	BEXAR COUNTY FILE NUMBER	PLAN SET NO.
Checked: JMC	TEXAS		77
Drawn: DDD	COUNTY		OF
Checked: JTA	BEXAR		153

pw:/Active Projects/BEX6102/8.00 Plans and Drawings/8.10 Cut Sheets/8.1.15 CrossSections/6102CSRDXSecSheets8.dgn
11/4/2007 6:34:40 PM

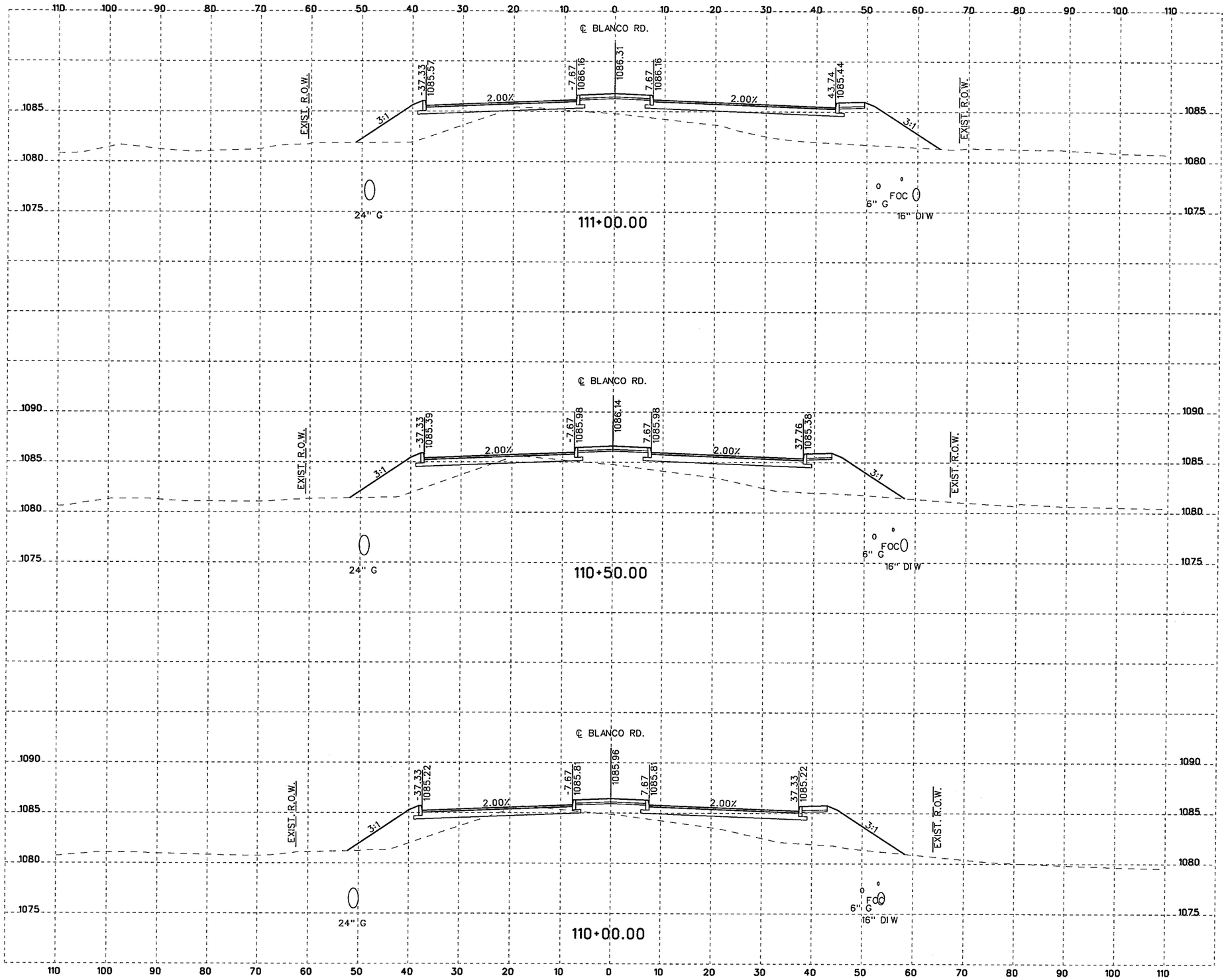

10 5 0 10 20
SCALE FEET
HORIZONTAL

10 2.5 0 5 10
SCALE FEET
VERTICAL

NOTES:

1. UTILITY LOCATIONS ARE APPROXIMATE AND ARE SHOWN FROM THE BEST INFORMATION PROVIDED BY THE UTILITY COMPANIES AT THE TIME PLANS WERE PREPARED. POSITION OF PROPOSED OR RELOCATED UTILITIES NOT REFLECTED IN CROSS SECTIONS.
2. CONTRACTOR SHALL NOTIFY UTILITY COMPANIES AND LOCATE UTILITIES A MINIMUM OF 48 HOURS BEFORE BEGINNING WORK IN A AREA.
3. CALL THE TEXAS STATE WIDE ONE CALL LOCATOR NUMBER 1-800-344-8377 48 HOURS BEFORE BEGINNING ANY EXCAVATION.

   DUE TO FEDERAL REGULATION TITLE 49, PART 192.181, CPS MUST MAINTAIN ACCESS TO GAS VALVES AT ALL TIMES. THE CONTRACTOR MUST PROTECT AND WORK AROUND ANY GAS VALVES THAT ARE IN THE PROJECT AREA.

   THE CONTRACTOR WILL BE RESPONSIBLE FOR PROTECTING ALL EXISTING UTILITIES ADJACENT TO THE WORK AREA.
4. SEE CROSS STREET PLAN AND PROFILE SHEETS AND INTERSECTION LAYOUT SHEETS FOR ADDITIONAL INFORMATION AT THE CROSS STREETS.
5. SEE DRIVEWAY SUMMARY, DRIVEWAY PROFILES, AND MISCELLANEOUS ROADWAY DETAILS FOR ADDITIONAL INFORMATION AT THE DRIVEWAYS.

THE SEAL APPEARING BELOW IS FOR ROADWAY ELEMENTS ONLY.

STATE OF TEXAS
JUSTIN M. CAIN
87653
LICENSED
PROFESSIONAL ENGINEER

11/4/07

THE SEAL APPEARING BELOW IS FOR DRAINAGE ELEMENTS ONLY.

STATE OF TEXAS
DAVID R. WEGMANN
95949
LICENSED
PROFESSIONAL ENGINEER

PE
11/04/07

NO.	REVISION	BY	DATE

CP&Y Chiang, Patel & Yerby, Inc.

BEXAR COUNTY
PUBLIC WORKS DIVISION

F.M. 2696 (BLANCO ROAD)

CROSS SECTIONS

Designed: DDD	STATE	BEXAR COUNTY FILE NUMBER	PLAN SET NO.
Checked: JMC	TEXAS		78
Drawn: DDD	COUNTY		OF
Checked: JTA	BEXAR		153

pw:/Active Projects/BEX6102/8.00 Plans and Drawings/8.10 Cut Sheets/8.1.15 CrossSections/6102CSROXSecSheetsB.dgn
11/4/2007
6:34:41 PM

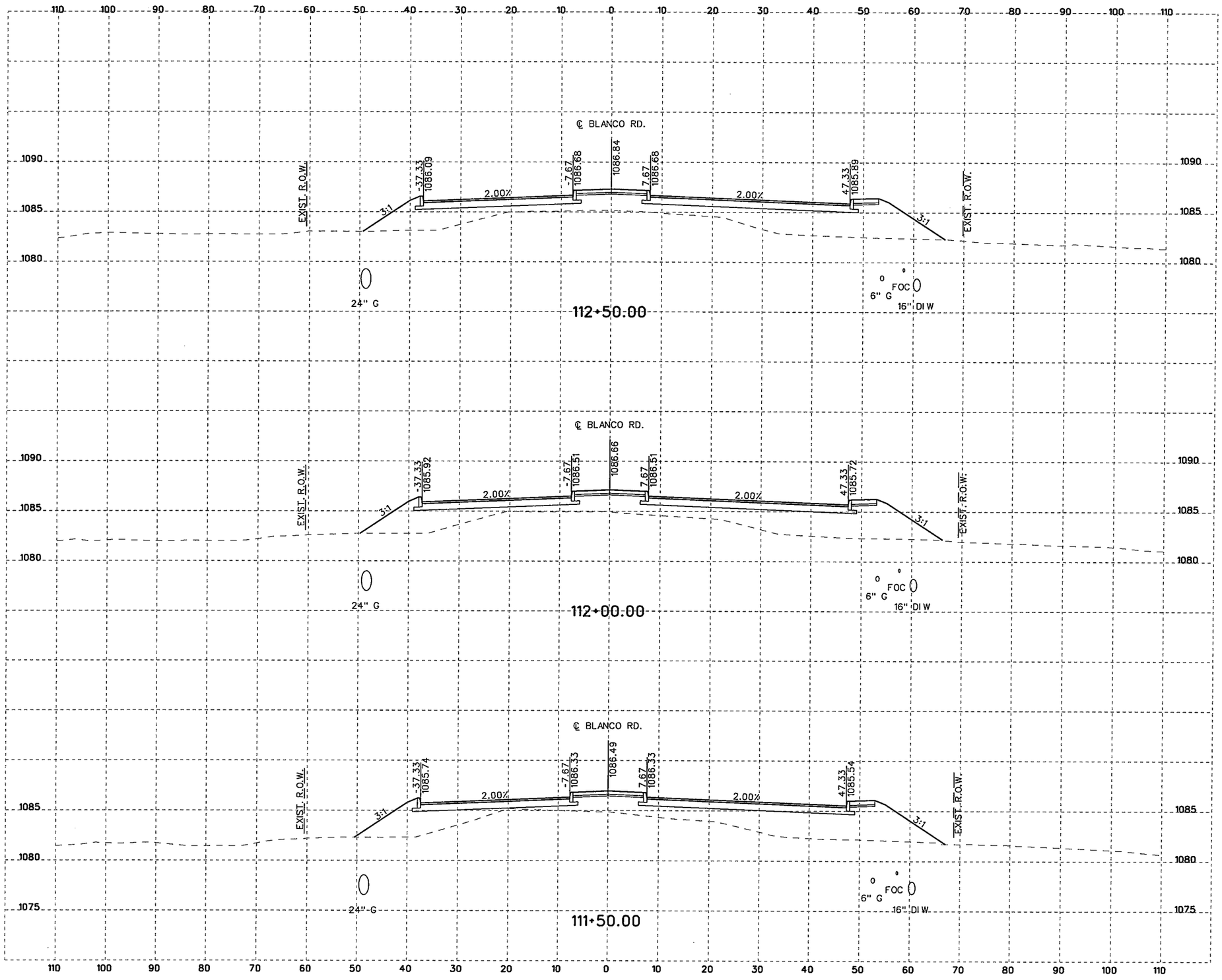

10 5 0 10 20
SCALE FEET
HORIZONTAL

10 2.5 0 5 10
SCALE FEET
VERTICAL

NOTES:

1. UTILITY LOCATIONS ARE APPROXIMATE AND ARE SHOWN FROM THE BEST INFORMATION PROVIDED BY THE UTILITY COMPANIES AT THE TIME PLANS WERE PREPARED. POSITION OF PROPOSED OR RELOCATED UTILITIES NOT REFLECTED IN CROSS SECTIONS.
2. CONTRACTOR SHALL NOTIFY UTILITY COMPANIES AND LOCATE UTILITIES A MINIMUM OF 48 HOURS BEFORE BEGINNING WORK IN A AREA.
3. CALL THE TEXAS STATE WIDE ONE CALL LOCATOR NUMBER 1-800-344-8377 48 HOURS BEFORE BEGINNING ANY EXCAVATION.

   DUE TO FEDERAL REGULATION TITLE 49, PART 192.181, CPS MUST MAINTAIN ACCESS TO GAS VALVES AT ALL TIMES. THE CONTRACTOR MUST PROTECT AND WORK AROUND ANY GAS VALVES THAT ARE IN THE PROJECT AREA.

   THE CONTRACTOR WILL BE RESPONSIBLE FOR PROTECTING ALL EXISTING UTILITIES ADJACENT TO THE WORK AREA.
4. SEE CROSS STREET PLAN AND PROFILE SHEETS AND INTERSECTION LAYOUT SHEETS FOR ADDITIONAL INFORMATION AT THE CROSS STREETS.
5. SEE DRIVEWAY SUMMARY, DRIVEWAY PROFILES, AND MISCELLANEOUS ROADWAY DETAILS FOR ADDITIONAL INFORMATION AT THE DRIVEWAYS.

THE SEAL APPEARING BELOW IS FOR ROADWAY ELEMENTS ONLY.

STATE OF TEXAS
JUSTIN M. CAIN
87653
LICENSED PROFESSIONAL ENGINEER

11/4/07
J. M. Cain, P.E.

THE SEAL APPEARING BELOW IS FOR DRAINAGE ELEMENTS ONLY.

STATE OF TEXAS
DAVID R. WEGMANN
95949
LICENSED PROFESSIONAL ENGINEER

David R. Wegmann P.E.
11/04/07

NO.	REVISION	BY	DATE

CP&Y Chiang, Patel & Yerby, Inc.

BEXAR COUNTY
PUBLIC WORKS DIVISION

F.M. 2696 (BLANCO ROAD)

CROSS SECTIONS

Designed: DDD	STATE	BEXAR COUNTY FILE NUMBER	PLAN SET NO.
Checked: JMC	TEXAS		79
Drawn: DDD	COUNTY		OF
Checked: JTA	BEXAR		153

pw:/Active Projects/BEX6102/8.00 Plans and Drawings/8.10 Cut Sheets/8.1.15 CrossSections/6102CSRDXSecSheets8.dgn
11/4/2007 6:34:41 PM

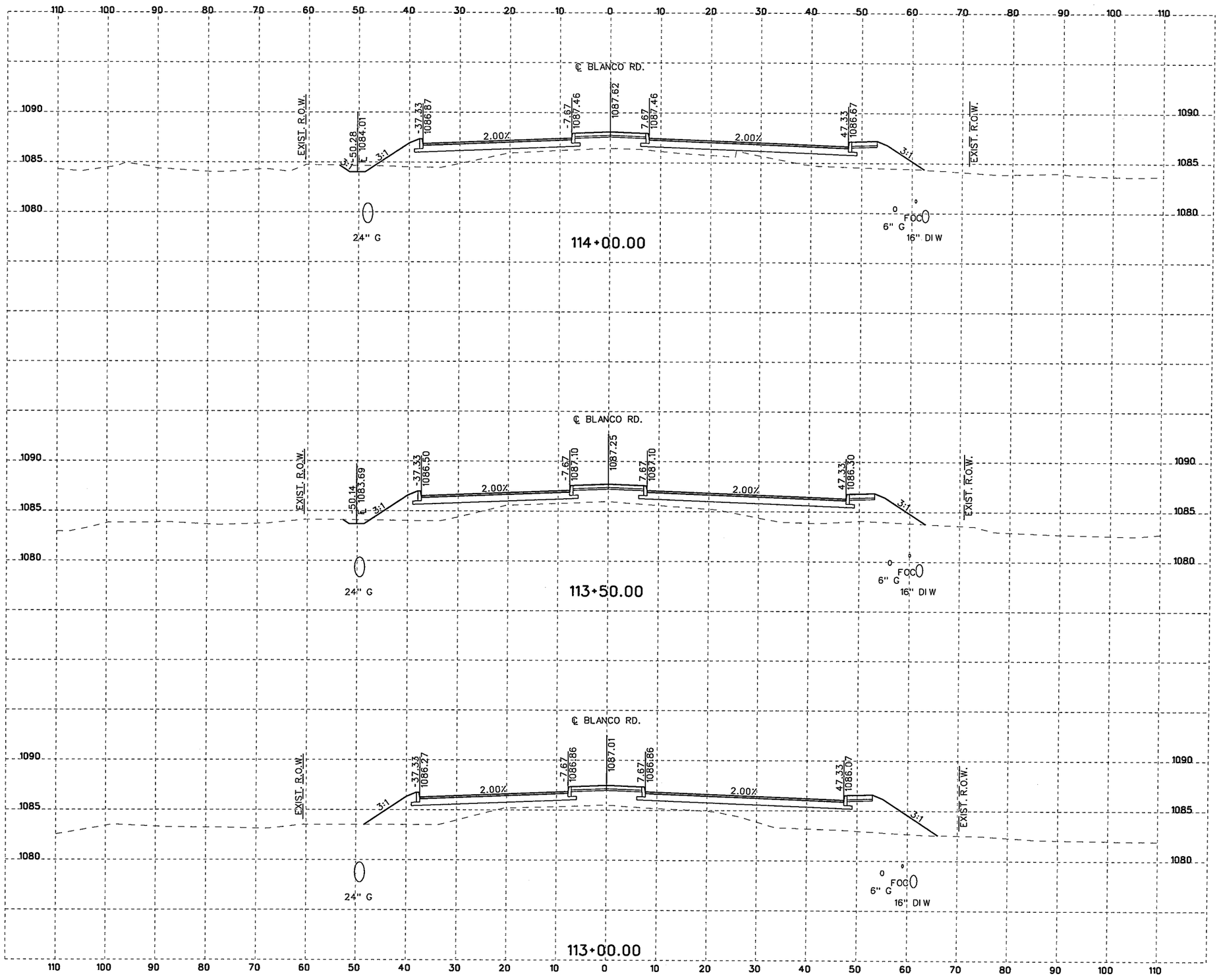

10 5 0 10 20
SCALE FEET
HORIZONTAL

10 2.5 0 5 10
SCALE FEET
VERTICAL

NOTES:

1. UTILITY LOCATIONS ARE APPROXIMATE AND ARE SHOWN FROM THE BEST INFORMATION PROVIDED BY THE UTILITY COMPANIES AT THE TIME PLANS WERE PREPARED. POSITION OF PROPOSED OR RELOCATED UTILITIES NOT REFLECTED IN CROSS SECTIONS.
2. CONTRACTOR SHALL NOTIFY UTILITY COMPANIES AND LOCATE UTILITIES A MINIMUM OF 48 HOURS BEFORE BEGINNING WORK IN A AREA.
3. CALL THE TEXAS STATE WIDE ONE CALL LOCATOR NUMBER 1-800-344-8377 48 HOURS BEFORE BEGINNING ANY EXCAVATION.

   DUE TO FEDERAL REGULATION TITLE 49, PART 192.181, CPS MUST MAINTAIN ACCESS TO GAS VALVES AT ALL TIMES. THE CONTRACTOR MUST PROTECT AND WORK AROUND ANY GAS VALVES THAT ARE IN THE PROJECT AREA.

   THE CONTRACTOR WILL BE RESPONSIBLE FOR PROTECTING ALL EXISTING UTILITIES ADJACENT TO THE WORK AREA.
4. SEE CROSS STREET PLAN AND PROFILE SHEETS AND INTERSECTION LAYOUT SHEETS FOR ADDITIONAL INFORMATION AT THE CROSS STREETS.
5. SEE DRIVEWAY SUMMARY, DRIVEWAY PROFILES, AND MISCELLANEOUS ROADWAY DETAILS FOR ADDITIONAL INFORMATION AT THE DRIVEWAYS.

THE SEAL APPEARING BELOW IS FOR ROADWAY ELEMENTS ONLY.

STATE OF TEXAS
JUSTIN M. CAIN
87653
LICENSED PROFESSIONAL ENGINEER

11/4/07
, P.E.

THE SEAL APPEARING BELOW IS FOR DRAINAGE ELEMENTS ONLY.

STATE OF TEXAS
DAVID R. WEGMANN
95949
LICENSED PROFESSIONAL ENGINEER

11/04/07

NO.	REVISION	BY	DATE

CP&Y Chiang, Patel & Yerby, Inc.

BEXAR COUNTY
PUBLIC WORKS DIVISION

F.M. 2696 (BLANCO ROAD)

CROSS SECTIONS

Designed: DDD	STATE	BEXAR COUNTY FILE NUMBER	PLAN SET NO.
Checked: JMC	TEXAS		80
Drawn: DDD	COUNTY		OF
Checked: JTA	BEXAR		153

pw:/Active Projects/BEX6102/8.00 Plans and Drawings/8.10 Cut Sheets/8.1.15 CrossSections/6102CSRDXSecSheets8.dgn
11/4/2007
6:34:42 PM

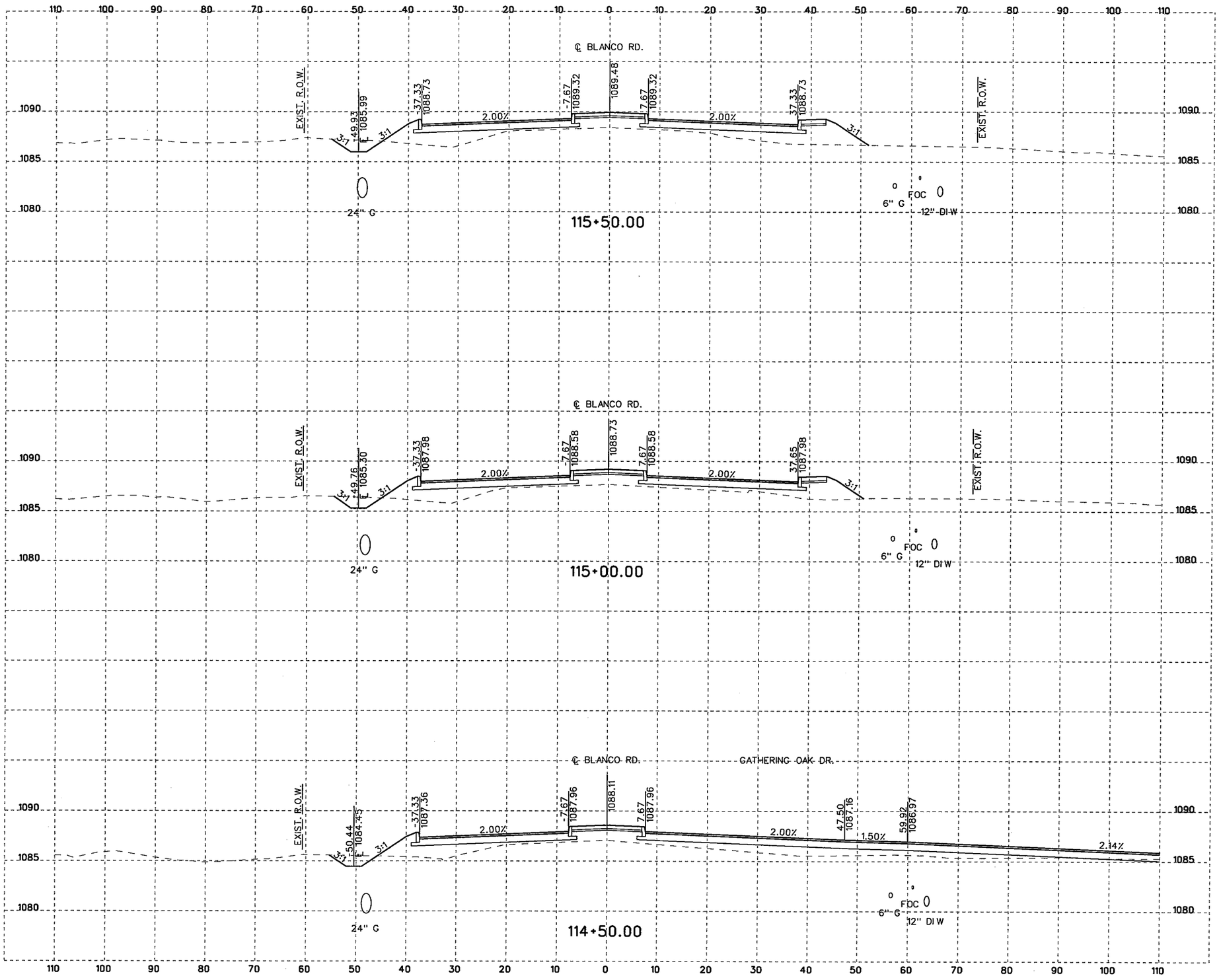

10 5 0 10 20
SCALE FEET
HORIZONTAL

10 2.5 0 5 10
SCALE FEET
VERTICAL

NOTES:

1. UTILITY LOCATIONS ARE APPROXIMATE AND ARE SHOWN FROM THE BEST INFORMATION PROVIDED BY THE UTILITY COMPANIES AT THE TIME PLANS WERE PREPARED. POSITION OF PROPOSED OR RELOCATED UTILITIES NOT REFLECTED IN CROSS SECTIONS.
2. CONTRACTOR SHALL NOTIFY UTILITY COMPANIES AND LOCATE UTILITIES A MINIMUM OF 48 HOURS BEFORE BEGINNING WORK IN A AREA.
3. CALL THE TEXAS STATE WIDE ONE CALL LOCATOR NUMBER 1-800-344-8377 48 HOURS BEFORE BEGINNING ANY EXCAVATION.

   DUE TO FEDERAL REGULATION TITLE 49, PART 192.181, CPS MUST MAINTAIN ACCESS TO GAS VALVES AT ALL TIMES. THE CONTRACTOR MUST PROTECT AND WORK AROUND ANY GAS VALVES THAT ARE IN THE PROJECT AREA.

   THE CONTRACTOR WILL BE RESPONSIBLE FOR PROTECTING ALL EXISTING UTILITIES ADJACENT TO THE WORK AREA.
4. SEE CROSS STREET PLAN AND PROFILE SHEETS AND INTERSECTION LAYOUT SHEETS FOR ADDITIONAL INFORMATION AT THE CROSS STREETS.
5. SEE DRIVEWAY SUMMARY, DRIVEWAY PROFILES, AND MISCELLANEOUS ROADWAY DETAILS FOR ADDITIONAL INFORMATION AT THE DRIVEWAYS.

THE SEAL APPEARING BELOW IS FOR ROADWAY ELEMENTS ONLY.

STATE OF TEXAS
JUSTIN M. CAIN
87653
LICENSED PROFESSIONAL ENGINEER

11/4/07
, P.E.

THE SEAL APPEARING BELOW IS FOR DRAINAGE ELEMENTS ONLY.

STATE OF TEXAS
DAVID R. WEGMANN
95949
LICENSED PROFESSIONAL ENGINEER

PE
11/04/07

NO.	REVISION	BY	DATE

CP&Y Chiang, Patel & Yerby, Inc.

BEXAR COUNTY
PUBLIC WORKS DIVISION

F.M. 2696 (BLANCO ROAD)

CROSS SECTIONS

Designed: DDD	STATE	BEXAR COUNTY FILE NUMBER	PLAN SET NO.
Checked: JMC	TEXAS		81
Drawn: DDD	COUNTY		OF
Checked: JTA	BEXAR		153

pw:/Active Projects/BEX6102/8.00 Plans and Drawings/8.10 Cut Sheets/8.1.15 CrossSections/6102CSR0XSecSheetsB.dgn
11/4/2007 6:34:42 PM

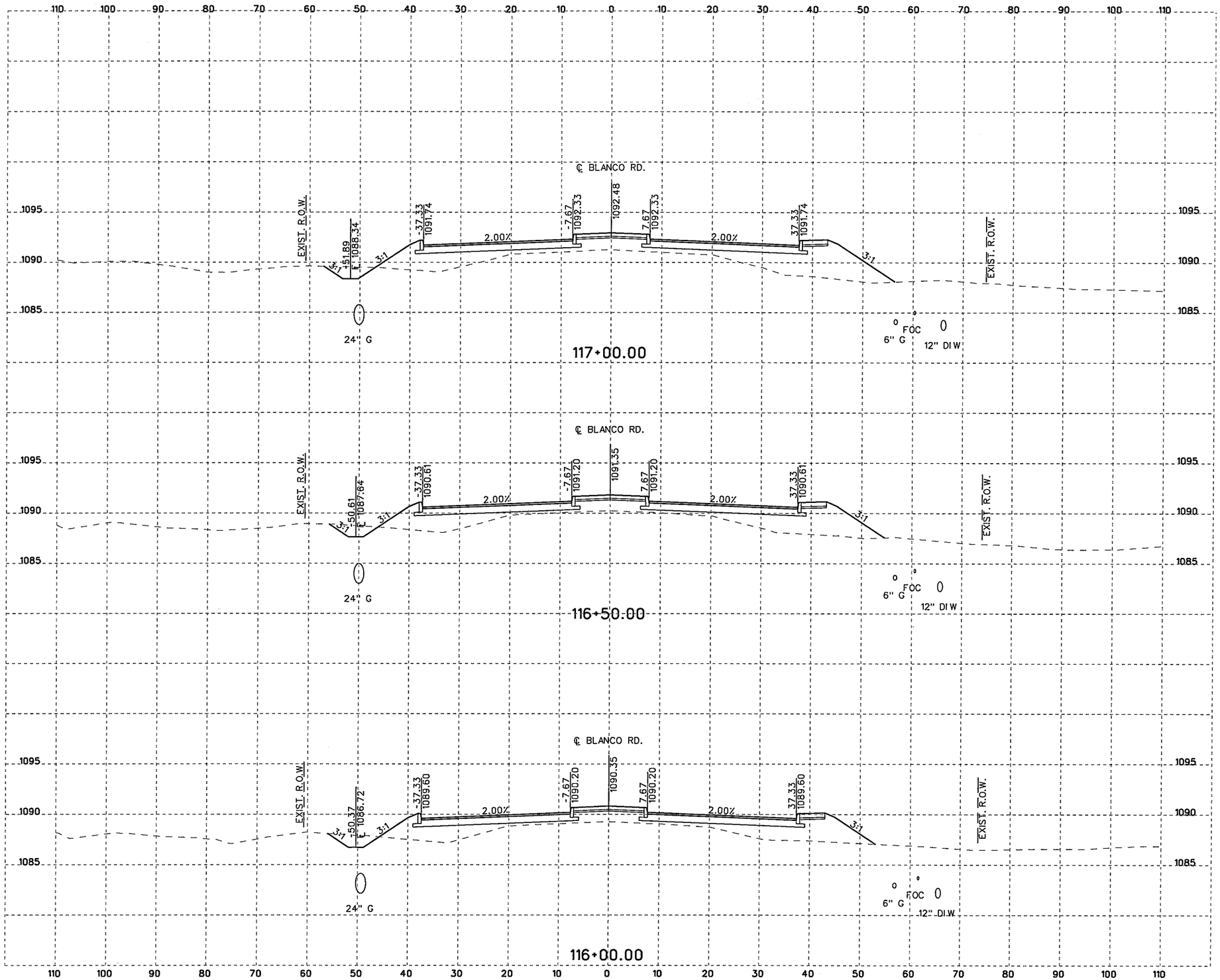

10 5 0 10 20
SCALE FEET
HORIZONTAL

10 2.5 0 5 10
SCALE FEET
VERTICAL

NOTES:

1. UTILITY LOCATIONS ARE APPROXIMATE AND ARE SHOWN FROM THE BEST INFORMATION PROVIDED BY THE UTILITY COMPANIES AT THE TIME PLANS WERE PREPARED. POSITION OF PROPOSED OR RELOCATED UTILITIES NOT REFLECTED IN CROSS SECTIONS.
2. CONTRACTOR SHALL NOTIFY UTILITY COMPANIES AND LOCATE UTILITIES A MINIMUM OF 48 HOURS BEFORE BEGINNING WORK IN A AREA.
3. CALL THE TEXAS STATE WIDE ONE CALL LOCATOR NUMBER 1-800-344-8377 48 HOURS BEFORE BEGINNING ANY EXCAVATION.

   DUE TO FEDERAL REGULATION TITLE 49, PART 192.181, CPS MUST MAINTAIN ACCESS TO GAS VALVES AT ALL TIMES. THE CONTRACTOR MUST PROTECT AND WORK AROUND ANY GAS VALVES THAT ARE IN THE PROJECT AREA.

   THE CONTRACTOR WILL BE RESPONSIBLE FOR PROTECTING ALL EXISTING UTILITIES ADJACENT TO THE WORK AREA.
4. SEE CROSS STREET PLAN AND PROFILE SHEETS AND INTERSECTION LAYOUT SHEETS FOR ADDITIONAL INFORMATION AT THE CROSS STREETS.
5. SEE DRIVEWAY SUMMARY, DRIVEWAY PROFILES, AND MISCELLANEOUS ROADWAY DETAILS FOR ADDITIONAL INFORMATION AT THE DRIVEWAYS.

THE SEAL APPEARING BELOW IS FOR ROADWAY ELEMENTS ONLY.

STATE OF TEXAS
JUSTIN M. CAIN
87653
LICENSED
PROFESSIONAL ENGINEER

11/4/07

THE SEAL APPEARING BELOW IS FOR DRAINAGE ELEMENTS ONLY.

STATE OF TEXAS
DAVID R. WEGMANN
95949
LICENSED
PROFESSIONAL ENGINEER

PE
11/04/07

NO.	REVISION	BY	DATE

CP&Y Chiang, Patel & Yerby, Inc.

BEXAR COUNTY
PUBLIC WORKS DIVISION

F.M. 2696 (BLANCO ROAD)

CROSS SECTIONS

Designed: DDD	STATE	BEXAR COUNTY FILE NUMBER	PLAN SET NO.
Checked: JMC	TEXAS		82
Drawn: DDD	COUNTY		OF
Checked: JTA	BEXAR		153

pw:/Active Projects/BEX6102/8.00 Plans and Drawings/8.10 Cut Sheets/8.15 CrossSections/6102CSRDXSecSheets8.dgn
11/4/2007 6:34:42 PM

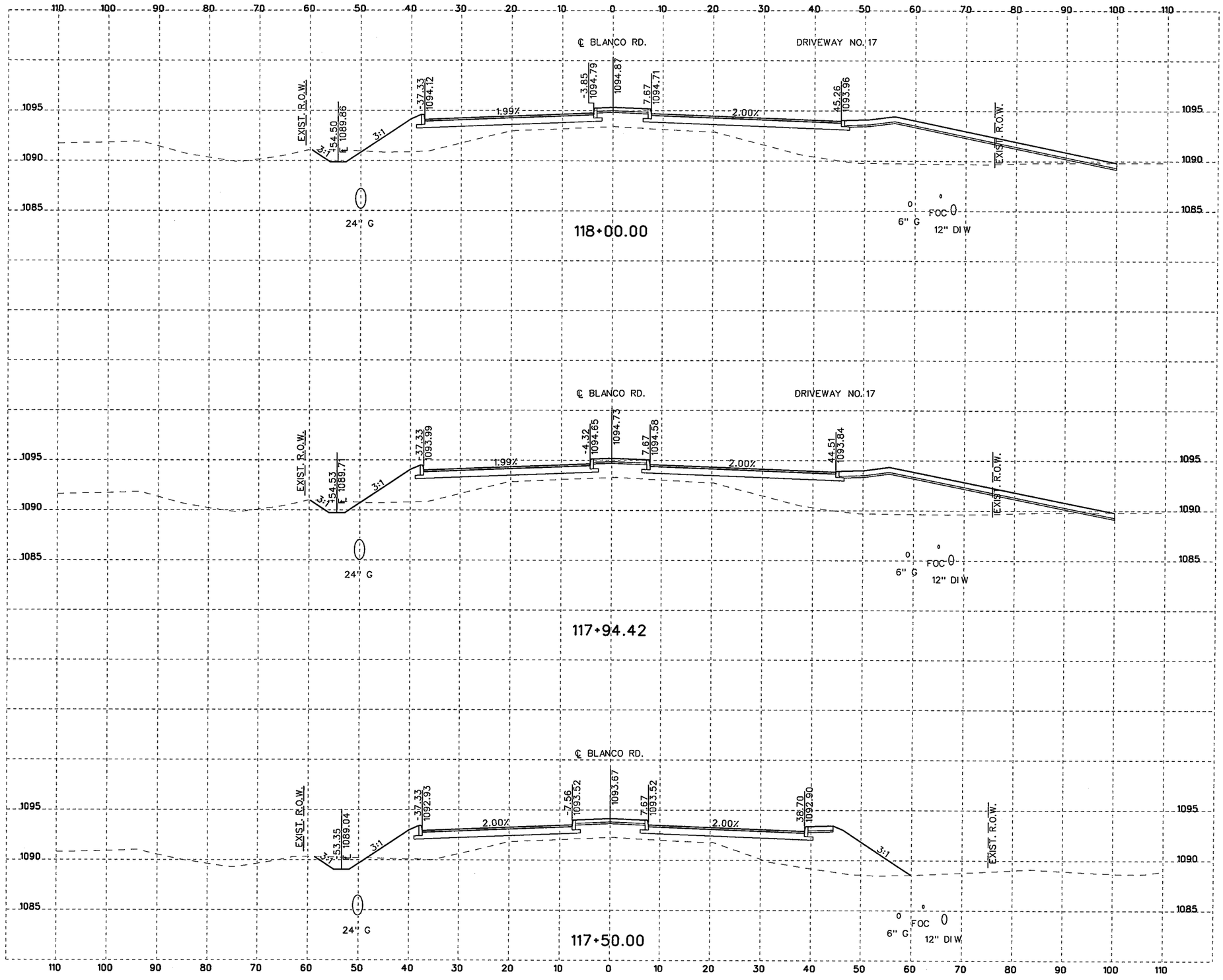

10 5 0 10 20
SCALE FEET
HORIZONTAL

10 2.5 0 5 10
SCALE FEET
VERTICAL

NOTES:

1. UTILITY LOCATIONS ARE APPROXIMATE AND ARE SHOWN FROM THE BEST INFORMATION PROVIDED BY THE UTILITY COMPANIES AT THE TIME PLANS WERE PREPARED. POSITION OF PROPOSED OR RELOCATED UTILITIES NOT REFLECTED IN CROSS SECTIONS.
2. CONTRACTOR SHALL NOTIFY UTILITY COMPANIES AND LOCATE UTILITIES A MINIMUM OF 48 HOURS BEFORE BEGINNING WORK IN A AREA.
3. CALL THE TEXAS STATE WIDE ONE CALL LOCATOR NUMBER 1-800-344-8377 48 HOURS BEFORE BEGINNING ANY EXCAVATION.

   DUE TO FEDERAL REGULATION TITLE 49, PART 192.181, CPS MUST MAINTAIN ACCESS TO GAS VALVES AT ALL TIMES. THE CONTRACTOR MUST PROTECT AND WORK AROUND ANY GAS VALVES THAT ARE IN THE PROJECT AREA.

   THE CONTRACTOR WILL BE RESPONSIBLE FOR PROTECTING ALL EXISTING UTILITIES ADJACENT TO THE WORK AREA.
4. SEE CROSS STREET PLAN AND PROFILE SHEETS AND INTERSECTION LAYOUT SHEETS FOR ADDITIONAL INFORMATION AT THE CROSS STREETS.
5. SEE DRIVEWAY SUMMARY, DRIVEWAY PROFILES, AND MISCELLANEOUS ROADWAY DETAILS FOR ADDITIONAL INFORMATION AT THE DRIVEWAYS.

THE SEAL APPEARING BELOW IS FOR ROADWAY ELEMENTS ONLY.

STATE OF TEXAS
JUSTIN M. CAIN
87653
LICENSED
PROFESSIONAL ENGINEER

11/4/07

THE SEAL APPEARING BELOW IS FOR DRAINAGE ELEMENTS ONLY.

STATE OF TEXAS
DAVID R. WEGMANN
95949
LICENSED
PROFESSIONAL ENGINEER

PE
11/04/07

NO.	REVISION	BY	DATE

CP&Y Chiang, Patel & Yerby, Inc.

BEXAR COUNTY
PUBLIC WORKS DIVISION

F.M. 2696 (BLANCO ROAD)

CROSS SECTIONS

Designed: DDD	STATE	BEXAR COUNTY FILE NUMBER	PLAN SET NO.	
Checked: JMC	TEXAS		83	
Drawn: DDD	COUNTY		OF	
Checked: JTA	BEXAR		153	

pw:/Active Projects/BEX6102/8.00 Plans and Drawings/8.10 Cut Sheets/8.1.15 CrossSections/6102CSR0XSecSheetsB.dgn
11/4/2007
6:34:43 PM

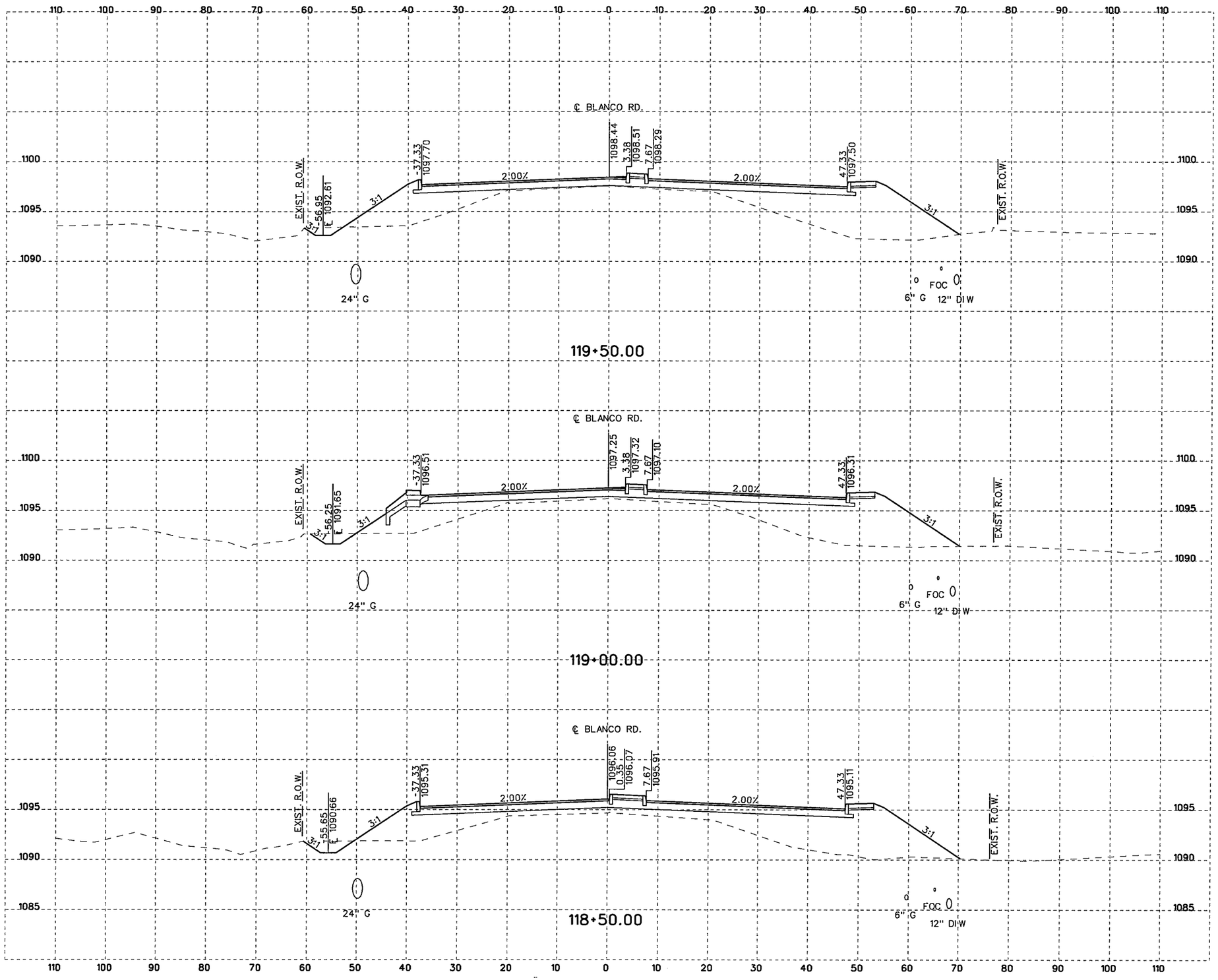

10 5 0 10 20
SCALE FEET
HORIZONTAL

10 2.5 0 5 10
SCALE FEET
VERTICAL

NOTES:

1. UTILITY LOCATIONS ARE APPROXIMATE AND ARE SHOWN FROM THE BEST INFORMATION PROVIDED BY THE UTILITY COMPANIES AT THE TIME PLANS WERE PREPARED. POSITION OF PROPOSED OR RELOCATED UTILITIES NOT REFLECTED IN CROSS SECTIONS.
2. CONTRACTOR SHALL NOTIFY UTILITY COMPANIES AND LOCATE UTILITIES A MINIMUM OF 48 HOURS BEFORE BEGINNING WORK IN A AREA.
3. CALL THE TEXAS STATE WIDE ONE CALL LOCATOR NUMBER 1-800-344-8377 48 HOURS BEFORE BEGINNING ANY EXCAVATION.

   DUE TO FEDERAL REGULATION TITLE 49, PART 192.181, CPS MUST MAINTAIN ACCESS TO GAS VALVES AT ALL TIMES. THE CONTRACTOR MUST PROTECT AND WORK AROUND ANY GAS VALVES THAT ARE IN THE PROJECT AREA.

   THE CONTRACTOR WILL BE RESPONSIBLE FOR PROTECTING ALL EXISTING UTILITIES ADJACENT TO THE WORK AREA.
4. SEE CROSS STREET PLAN AND PROFILE SHEETS AND INTERSECTION LAYOUT SHEETS FOR ADDITIONAL INFORMATION AT THE CROSS STREETS.
5. SEE DRIVEWAY SUMMARY, DRIVEWAY PROFILES, AND MISCELLANEOUS ROADWAY DETAILS FOR ADDITIONAL INFORMATION AT THE DRIVEWAYS.

THE SEAL APPEARING BELOW IS FOR ROADWAY ELEMENTS ONLY.

STATE OF TEXAS
JUSTIN M. CAIN
87653
LICENSED
PROFESSIONAL ENGINEER

11/4/07
P.E.

THE SEAL APPEARING BELOW IS FOR DRAINAGE ELEMENTS ONLY.

STATE OF TEXAS
DAVID R. WEGMANN
95949
LICENSED
PROFESSIONAL ENGINEER

4/04/07
P.E.

NO.	REVISION	BY	DATE

CP&Y Chiang, Patel & Yerby, Inc.

BEXAR COUNTY
PUBLIC WORKS DIVISION

F.M. 2696 (BLANCO ROAD)

CROSS SECTIONS

Designed: DDD	STATE	BEXAR COUNTY FILE NUMBER	PLAN SET NO.
Checked: JMC	TEXAS		84
Drawn: DDD	COUNTY		OF
Checked: JTA	BEXAR		153

pw:/Active Projects/BEX6102/8.00 Plans and Drawings/8.10 Cut Sheets/8.1.15 CrossSections/6102CSRDXSecSheets8.dgn
11/4/2007 6:34:43 PM

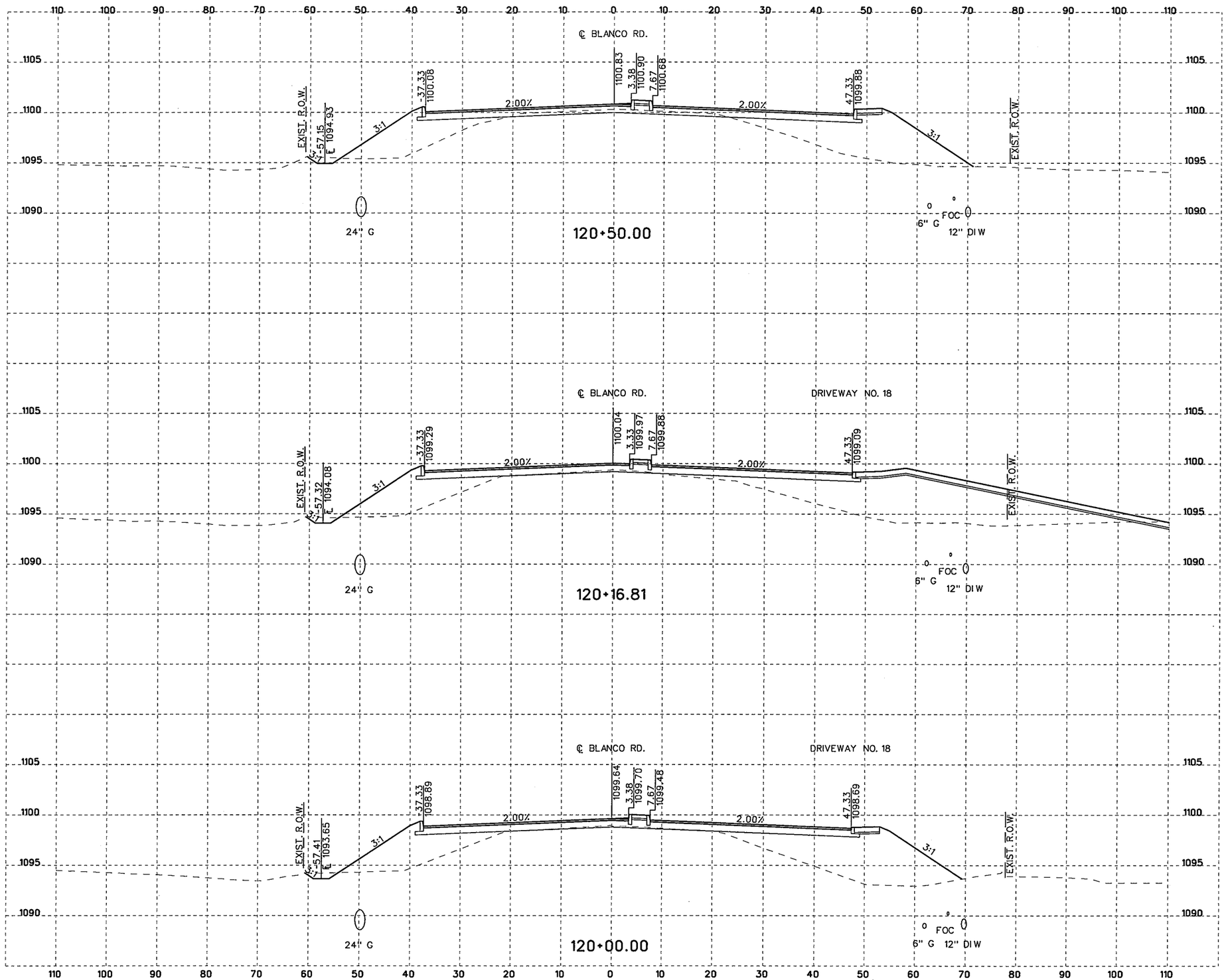

10 5 0 10 20
SCALE FEET
HORIZONTAL

10 2.5 0 5 10
SCALE FEET
VERTICAL

NOTES:

1. UTILITY LOCATIONS ARE APPROXIMATE AND ARE SHOWN FROM THE BEST INFORMATION PROVIDED BY THE UTILITY COMPANIES AT THE TIME PLANS WERE PREPARED. POSITION OF PROPOSED OR RELOCATED UTILITIES NOT REFLECTED IN CROSS SECTIONS.
2. CONTRACTOR SHALL NOTIFY UTILITY COMPANIES AND LOCATE UTILITIES A MINIMUM OF 48 HOURS BEFORE BEGINNING WORK IN A AREA.
3. CALL THE TEXAS STATE WIDE ONE CALL LOCATOR NUMBER 1-800-344-8377 48 HOURS BEFORE BEGINNING ANY EXCAVATION.

   DUE TO FEDERAL REGULATION TITLE 49, PART 192.181, CPS MUST MAINTAIN ACCESS TO GAS VALVES AT ALL TIMES. THE CONTRACTOR MUST PROTECT AND WORK AROUND ANY GAS VALVES THAT ARE IN THE PROJECT AREA.

   THE CONTRACTOR WILL BE RESPONSIBLE FOR PROTECTING ALL EXISTING UTILITIES ADJACENT TO THE WORK AREA.
4. SEE CROSS STREET PLAN AND PROFILE SHEETS AND INTERSECTION LAYOUT SHEETS FOR ADDITIONAL INFORMATION AT THE CROSS STREETS.
5. SEE DRIVEWAY SUMMARY, DRIVEWAY PROFILES, AND MISCELLANEOUS ROADWAY DETAILS FOR ADDITIONAL INFORMATION AT THE DRIVEWAYS.

THE SEAL APPEARING BELOW IS FOR ROADWAY ELEMENTS ONLY.

STATE OF TEXAS
JUSTIN M. CAIN
87653
LICENSED
PROFESSIONAL ENGINEER

11/4/07
J.M.C., P.E.

THE SEAL APPEARING BELOW IS FOR DRAINAGE ELEMENTS ONLY.

STATE OF TEXAS
DAVID R. WEGMANN
95949
LICENSED
PROFESSIONAL ENGINEER

David Wegmann PE
11/04/07

NO.	REVISION	BY	DATE

CP&Y Chiang, Patel & Yerby, Inc.

BEXAR COUNTY
PUBLIC WORKS DIVISION

F.M. 2696 (BLANCO ROAD)

CROSS SECTIONS

Designed: DDD	STATE	BEXAR COUNTY FILE NUMBER	PLAN SET NO.	
Checked: JMC	TEXAS		85	
Drawn: DDD	COUNTY		OF	
Checked: JTA	BEXAR		153	

pw:/Active Projects/BEX6102/8.00 Plans and Drawings/8.10 Cut Sheets/8.1.15 CrossSections/6102CSRDXSecSheetsB.dgn
11/4/2007 6:34:43 PM

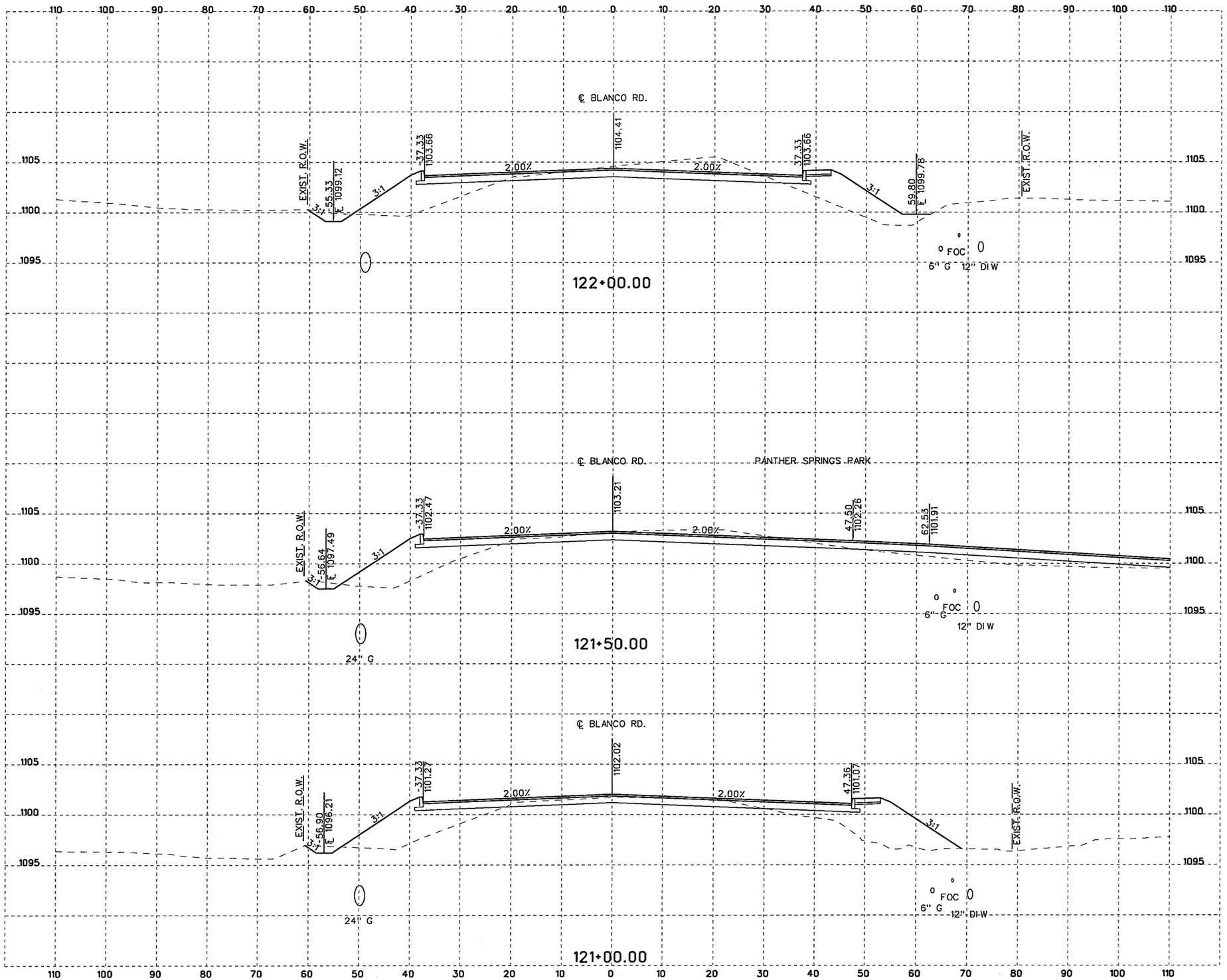

10 5 0 10 20
SCALE FEET
HORIZONTAL

10 2.5 0 5 10
SCALE FEET
VERTICAL

NOTES:

1. UTILITY LOCATIONS ARE APPROXIMATE AND ARE SHOWN FROM THE BEST INFORMATION PROVIDED BY THE UTILITY COMPANIES AT THE TIME PLANS WERE PREPARED. POSITION OF PROPOSED OR RELOCATED UTILITIES NOT REFLECTED IN CROSS SECTIONS.
2. CONTRACTOR SHALL NOTIFY UTILITY COMPANIES AND LOCATE UTILITIES A MINIMUM OF 48 HOURS BEFORE BEGINNING WORK IN A AREA.
3. CALL THE TEXAS STATE WIDE ONE CALL LOCATOR NUMBER 1-800-344-8377 48 HOURS BEFORE BEGINNING ANY EXCAVATION.

   DUE TO FEDERAL REGULATION TITLE 49, PART 192.181, CPS MUST MAINTAIN ACCESS TO GAS VALVES AT ALL TIMES. THE CONTRACTOR MUST PROTECT AND WORK AROUND ANY GAS VALVES THAT ARE IN THE PROJECT AREA.

   THE CONTRACTOR WILL BE RESPONSIBLE FOR PROTECTING ALL EXISTING UTILITIES ADJACENT TO THE WORK AREA.
4. SEE CROSS STREET PLAN AND PROFILE SHEETS AND INTERSECTION LAYOUT SHEETS FOR ADDITIONAL INFORMATION AT THE CROSS STREETS.
5. SEE DRIVEWAY SUMMARY, DRIVEWAY PROFILES, AND MISCELLANEOUS ROADWAY DETAILS FOR ADDITIONAL INFORMATION AT THE DRIVEWAYS.

THE SEAL APPEARING BELOW IS FOR ROADWAY ELEMENTS ONLY.

STATE OF TEXAS
JUSTIN M. CAIN
87653
LICENSED PROFESSIONAL ENGINEER

11/4/07
J.M.C., P.E.

THE SEAL APPEARING BELOW IS FOR DRAINAGE ELEMENTS ONLY.

STATE OF TEXAS
DAVID R. WEGMANN
95949
LICENSED PROFESSIONAL ENGINEER

D.R.W., P.E.
11/04/07

NO.	REVISION	BY	DATE

CP&Y Chiang, Patel & Yerby, Inc.

BEXAR COUNTY
PUBLIC WORKS DIVISION

F.M. 2696 (BLANCO ROAD)

CROSS SECTIONS

Designed: DDD	STATE	BEXAR COUNTY FILE NUMBER	PLAN SET NO.
Checked: JMC	TEXAS		86
Drawn: DDD	COUNTY		OF
Checked: JTA	BEXAR		153

pw:/Active Projects/BEX6102/6.00 Plans and Drawings/6.10 Cut Sheets/6.115 CrossSections/6102CSROXSecSheets8.dgn
11/4/2007 6:34:44 PM

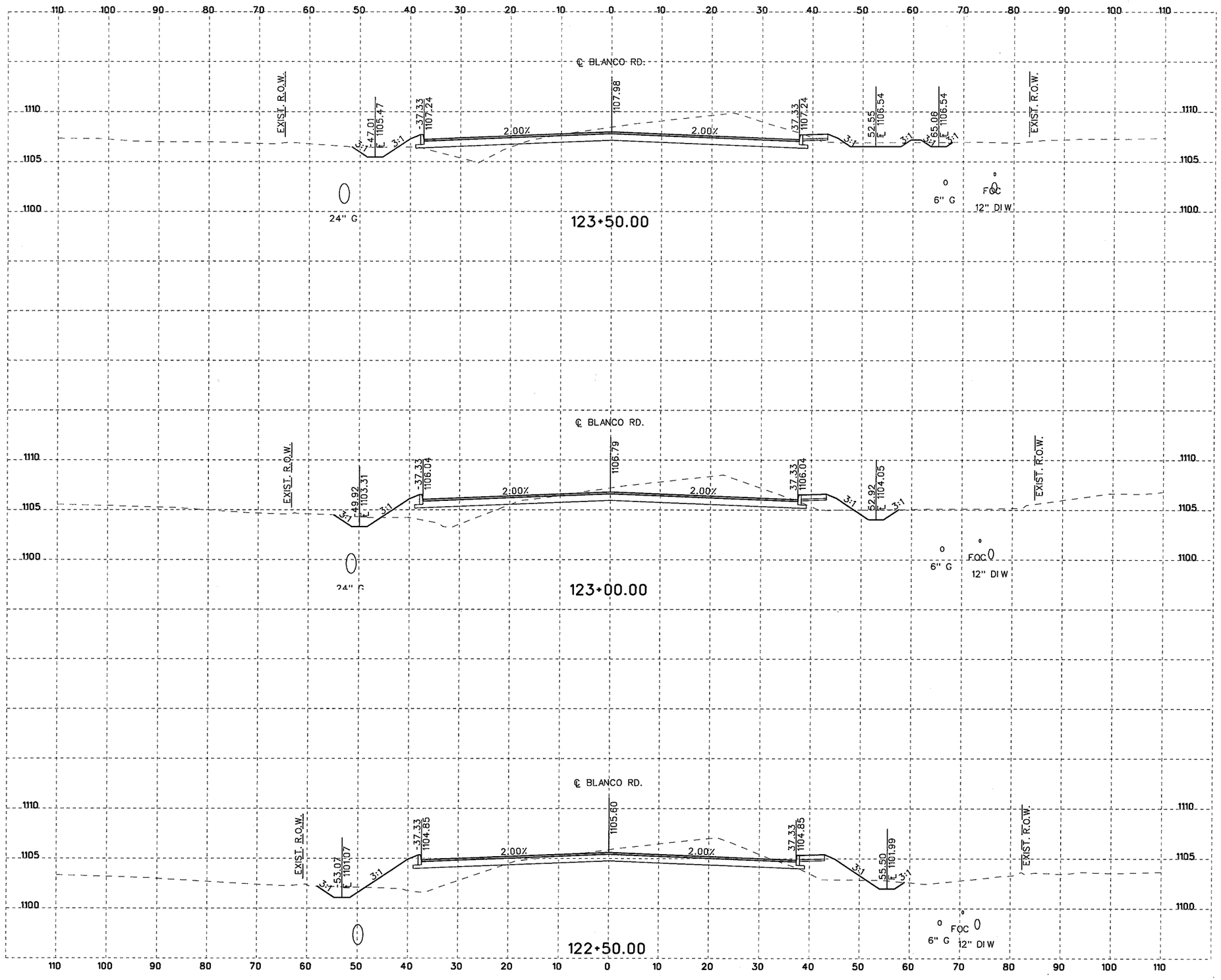

10 5 0 10 20
SCALE FEET
HORIZONTAL

10 2.5 0 5 10
SCALE FEET
VERTICAL

NOTES:

1. UTILITY LOCATIONS ARE APPROXIMATE AND ARE SHOWN FROM THE BEST INFORMATION PROVIDED BY THE UTILITY COMPANIES AT THE TIME PLANS WERE PREPARED. POSITION OF PROPOSED OR RELOCATED UTILITIES NOT REFLECTED IN CROSS SECTIONS.
2. CONTRACTOR SHALL NOTIFY UTILITY COMPANIES AND LOCATE UTILITIES A MINIMUM OF 48 HOURS BEFORE BEGINNING WORK IN A AREA.
3. CALL THE TEXAS STATE WIDE ONE CALL LOCATOR NUMBER 1-800-344-8377 48 HOURS BEFORE BEGINNING ANY EXCAVATION.

   DUE TO FEDERAL REGULATION TITLE 49, PART 192.181, CPS MUST MAINTAIN ACCESS TO GAS VALVES AT ALL TIMES. THE CONTRACTOR MUST PROTECT AND WORK AROUND ANY GAS VALVES THAT ARE IN THE PROJECT AREA.

   THE CONTRACTOR WILL BE RESPONSIBLE FOR PROTECTING ALL EXISTING UTILITIES ADJACENT TO THE WORK AREA.
4. SEE CROSS STREET PLAN AND PROFILE SHEETS AND INTERSECTION LAYOUT SHEETS FOR ADDITIONAL INFORMATION AT THE CROSS STREETS.
5. SEE DRIVEWAY SUMMARY, DRIVEWAY PROFILES, AND MISCELLANEOUS ROADWAY DETAILS FOR ADDITIONAL INFORMATION AT THE DRIVEWAYS.

THE SEAL APPEARING BELOW IS FOR ROADWAY ELEMENTS ONLY.

STATE OF TEXAS
JUSTIN M. CAIN
87653
LICENSED
PROFESSIONAL ENGINEER

12/10/07
J. M. C., P.E.

THE SEAL APPEARING BELOW IS FOR DRAINAGE ELEMENTS ONLY.

STATE OF TEXAS
DAVID R. WEGMANN
95949
LICENSED
PROFESSIONAL ENGINEER

PE
12/10/2007

NO.	REVISION	BY	DATE

CP&Y Chiang, Patel & Yerby, Inc.

BEXAR COUNTY
PUBLIC WORKS DIVISION

F.M. 2696 (BLANCO ROAD)

CROSS SECTIONS

Designed: DDD	STATE	BEXAR COUNTY FILE NUMBER	PLAN SET NO.
Checked: JMC	TEXAS		87
Drawn: DDD	COUNTY		OF
Checked: JTA	BEXAR		153

pw:/Active Projects/BEX6102/8.00 Plans and Drawings/8.10 Cut Sheets/8.1.15 CrossSections/6102CSRDXSecSheets8.dgn
12/7/2007
1:10:57 PM

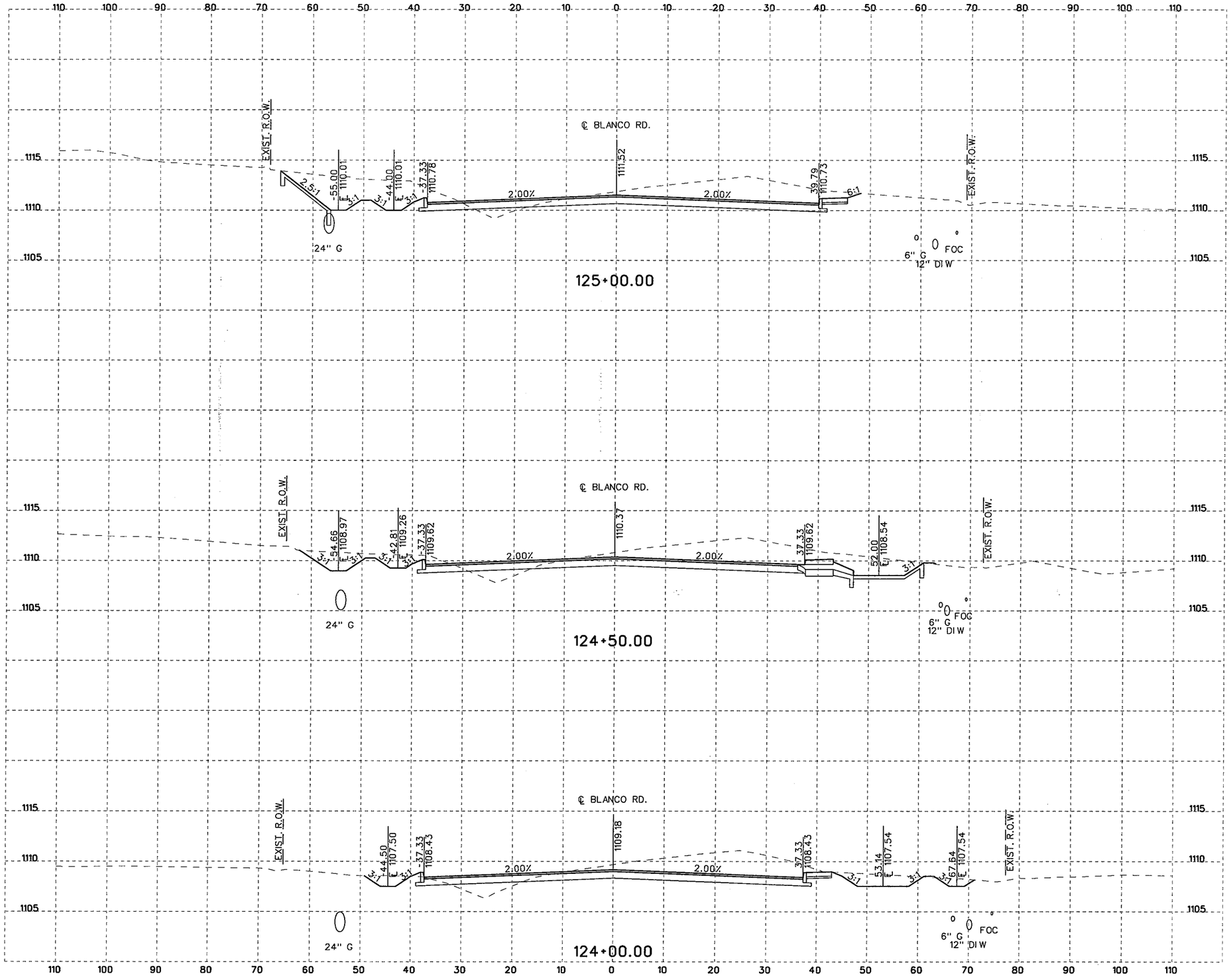

SCALE 10 5 0 10 20 FEET
HORIZONTAL

SCALE 10 2.5 0 5 10 FEET
VERTICAL

NOTES:

1. UTILITY LOCATIONS ARE APPROXIMATE AND ARE SHOWN FROM THE BEST INFORMATION PROVIDED BY THE UTILITY COMPANIES AT THE TIME PLANS WERE PREPARED. POSITION OF PROPOSED OR RELOCATED UTILITIES NOT REFLECTED IN CROSS SECTIONS.
2. CONTRACTOR SHALL NOTIFY UTILITY COMPANIES AND LOCATE UTILITIES A MINIMUM OF 48 HOURS BEFORE BEGINNING WORK IN A AREA.
3. CALL THE TEXAS STATE WIDE ONE CALL LOCATOR NUMBER 1-800-344-8377 48 HOURS BEFORE BEGINNING ANY EXCAVATION.

   DUE TO FEDERAL REGULATION TITLE 49, PART 192.181, CPS MUST MAINTAIN ACCESS TO GAS VALVES AT ALL TIMES. THE CONTRACTOR MUST PROTECT AND WORK AROUND ANY GAS VALVES THAT ARE IN THE PROJECT AREA.

   THE CONTRACTOR WILL BE RESPONSIBLE FOR PROTECTING ALL EXISTING UTILITIES ADJACENT TO THE WORK AREA.
4. SEE CROSS STREET PLAN AND PROFILE SHEETS AND INTERSECTION LAYOUT SHEETS FOR ADDITIONAL INFORMATION AT THE CROSS STREETS.
5. SEE DRIVEWAY SUMMARY, DRIVEWAY PROFILES, AND MISCELLANEOUS ROADWAY DETAILS FOR ADDITIONAL INFORMATION AT THE DRIVEWAYS.

THE SEAL APPEARING BELOW IS FOR ROADWAY ELEMENTS ONLY.

STATE OF TEXAS
JUSTIN M. CAIN
87653
LICENSED
PROFESSIONAL ENGINEER

12/10/2007
P.E.

THE SEAL APPEARING BELOW IS FOR DRAINAGE ELEMENTS ONLY.

STATE OF TEXAS
DAVID R. WEGMANN
95949
LICENSED
PROFESSIONAL ENGINEER

P.E.
12/10/2007

NO.	REVISION	BY	DATE

CP&Y Chiang, Patel & Yerby, Inc.

BEXAR COUNTY
PUBLIC WORKS DIVISION

F.M. 2696 (BLANCO ROAD)

CROSS SECTIONS

Designed: DDD	STATE	BEXAR COUNTY FILE NUMBER	PLAN SET NO.
Checked: JMC	TEXAS		88
Drawn: DDD	COUNTY		OF
Checked: JTA	BEXAR		153

pw:/Active Projects/BEX6102/8.00 Plans and Drawings/8.10 Cut Sheets/8.1.15 CrossSections/6102CSRDXSecSheets8.dgn
12/7/2007 1:11:14 PM

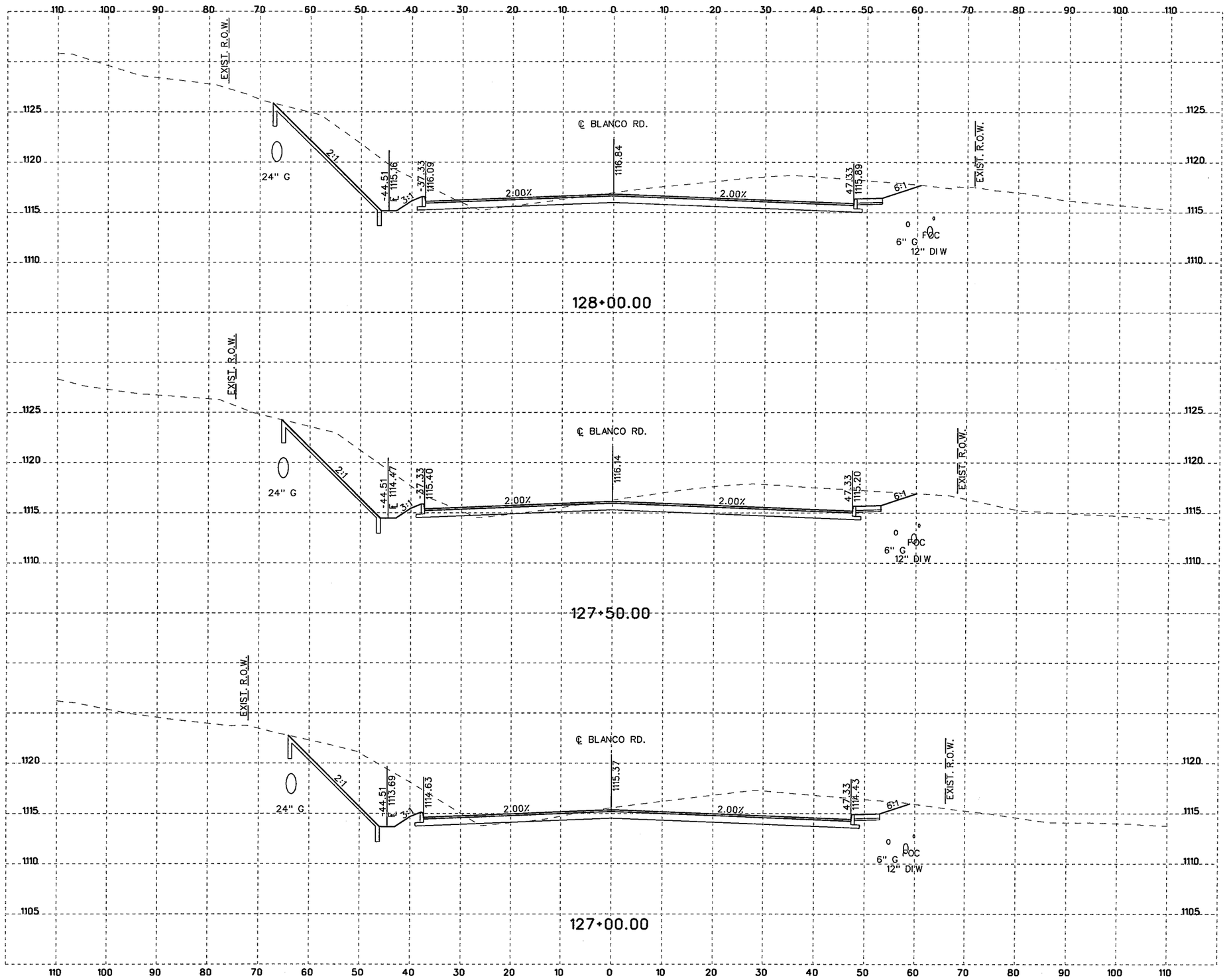

SCALE 10 5 0 10 20 FEET
HORIZONTAL

SCALE 10 2.5 0 5 10 FEET
VERTICAL

NOTES:

1. UTILITY LOCATIONS ARE APPROXIMATE AND ARE SHOWN FROM THE BEST INFORMATION PROVIDED BY THE UTILITY COMPANIES AT THE TIME PLANS WERE PREPARED. POSITION OF PROPOSED OR RELOCATED UTILITIES NOT REFLECTED IN CROSS SECTIONS.
2. CONTRACTOR SHALL NOTIFY UTILITY COMPANIES AND LOCATE UTILITIES A MINIMUM OF 48 HOURS BEFORE BEGINNING WORK IN A AREA.
3. CALL THE TEXAS STATE WIDE ONE CALL LOCATOR NUMBER 1-800-344-8377 48 HOURS BEFORE BEGINNING ANY EXCAVATION.

   DUE TO FEDERAL REGULATION TITLE 49, PART 192.181, CPS MUST MAINTAIN ACCESS TO GAS VALVES AT ALL TIMES. THE CONTRACTOR MUST PROTECT AND WORK AROUND ANY GAS VALVES THAT ARE IN THE PROJECT AREA.

   THE CONTRACTOR WILL BE RESPONSIBLE FOR PROTECTING ALL EXISTING UTILITIES ADJACENT TO THE WORK AREA.
4. SEE CROSS STREET PLAN AND PROFILE SHEETS AND INTERSECTION LAYOUT SHEETS FOR ADDITIONAL INFORMATION AT THE CROSS STREETS.
5. SEE DRIVEWAY SUMMARY, DRIVEWAY PROFILES, AND MISCELLANEOUS ROADWAY DETAILS FOR ADDITIONAL INFORMATION AT THE DRIVEWAYS.

THE SEAL APPEARING BELOW IS FOR ROADWAY ELEMENTS ONLY.

STATE OF TEXAS
JUSTIN M. CAIN
87653
LICENSED PROFESSIONAL ENGINEER

11/4/07
N. Cain, P.E.

THE SEAL APPEARING BELOW IS FOR DRAINAGE ELEMENTS ONLY.

STATE OF TEXAS
DAVID R. WEGMANN
95949
LICENSED PROFESSIONAL ENGINEER

PE
11/04/07

NO.	REVISION	BY	DATE

CP&Y Chiang, Patel & Yerby, Inc.

BEXAR COUNTY
PUBLIC WORKS DIVISION

F.M. 2696 (BLANCO ROAD)

CROSS SECTIONS

Designed: DDD	STATE	BEXAR COUNTY FILE NUMBER	PLAN SET NO.
Checked: JMC	TEXAS		90
Drawn: DDD	COUNTY		OF
Checked: JTA	BEXAR		153

pw:/Active Projects/BEX6102/8.00 Plans and Drawings/8.10 Cut Sheets/8.15 CrossSections/6102CSRDXSecSheets8.dgn
11/4/2007 6:34:45 PM

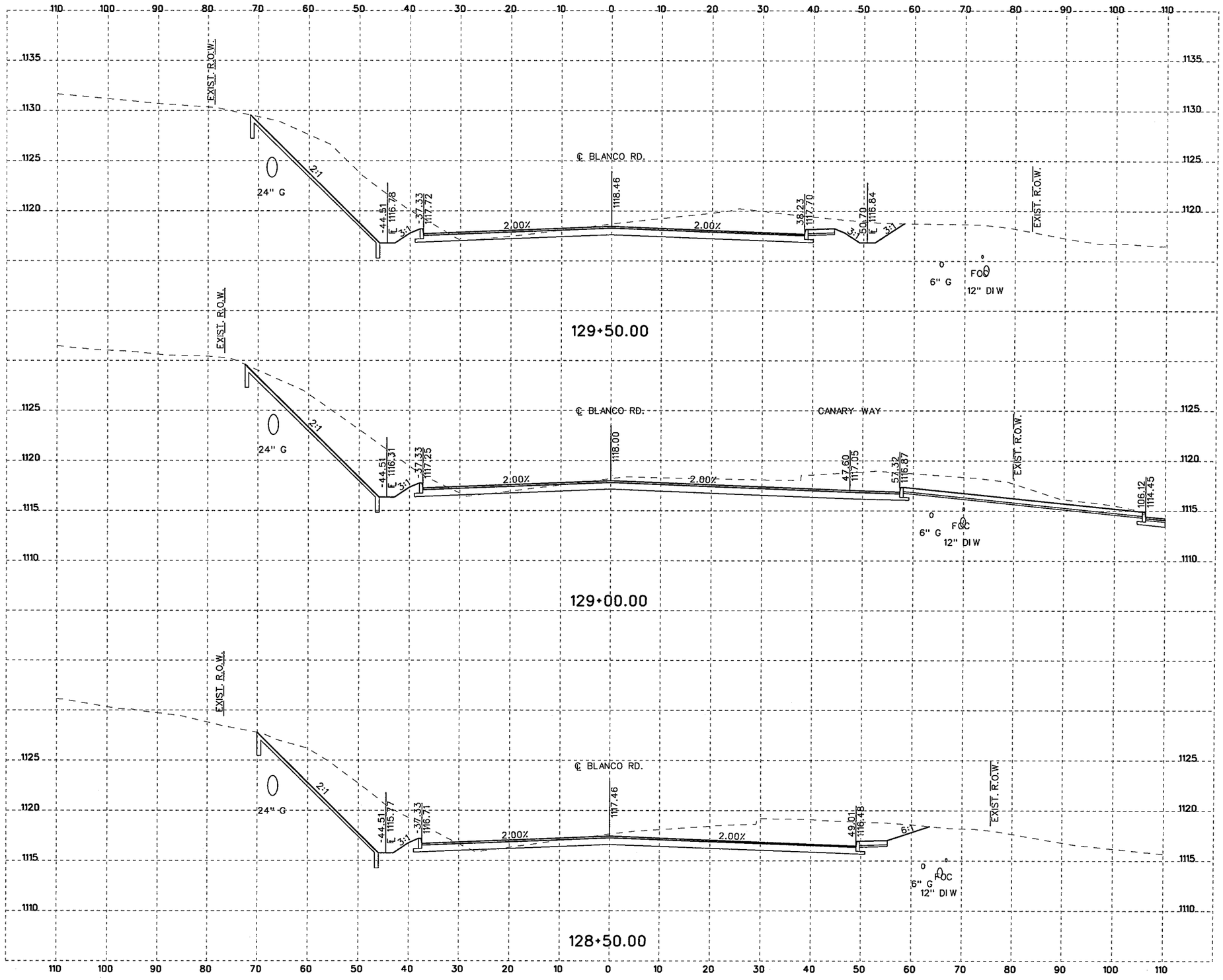

10 5 0 10 20
SCALE FEET
HORIZONTAL

10 2.5 0 5 10
SCALE FEET
VERTICAL

NOTES:

1. UTILITY LOCATIONS ARE APPROXIMATE AND ARE SHOWN FROM THE BEST INFORMATION PROVIDED BY THE UTILITY COMPANIES AT THE TIME PLANS WERE PREPARED. POSITION OF PROPOSED OR RELOCATED UTILITIES NOT REFLECTED IN CROSS SECTIONS.
2. CONTRACTOR SHALL NOTIFY UTILITY COMPANIES AND LOCATE UTILITIES A MINIMUM OF 48 HOURS BEFORE BEGINNING WORK IN A AREA.
3. CALL THE TEXAS STATE WIDE ONE CALL LOCATOR NUMBER 1-800-344-8377 48 HOURS BEFORE BEGINNING ANY EXCAVATION.

   DUE TO FEDERAL REGULATION TITLE 49, PART 192.181, CPS MUST MAINTAIN ACCESS TO GAS VALVES AT ALL TIMES. THE CONTRACTOR MUST PROTECT AND WORK AROUND ANY GAS VALVES THAT ARE IN THE PROJECT AREA.

   THE CONTRACTOR WILL BE RESPONSIBLE FOR PROTECTING ALL EXISTING UTILITIES ADJACENT TO THE WORK AREA.
4. SEE CROSS STREET PLAN AND PROFILE SHEETS AND INTERSECTION LAYOUT SHEETS FOR ADDITIONAL INFORMATION AT THE CROSS STREETS.
5. SEE DRIVEWAY SUMMARY, DRIVEWAY PROFILES, AND MISCELLANEOUS ROADWAY DETAILS FOR ADDITIONAL INFORMATION AT THE DRIVEWAYS.

THE SEAL APPEARING BELOW IS FOR ROADWAY ELEMENTS ONLY.

STATE OF TEXAS
JUSTIN M. CAIN
87653
LICENSED
PROFESSIONAL ENGINEER

11/4/07
J. M. C., P.E.

THE SEAL APPEARING BELOW IS FOR DRAINAGE ELEMENTS ONLY.

STATE OF TEXAS
DAVID R. WEGMANN
95949
LICENSED
PROFESSIONAL ENGINEER

David R. Wegmann P.E.
11/04/07

NO.	REVISION	BY	DATE

CP&Y Chiang, Patel & Yerby, Inc.

BEXAR COUNTY
PUBLIC WORKS DIVISION

F.M. 2696 (BLANCO ROAD)

CROSS SECTIONS

Designed: DDD	STATE	BEXAR COUNTY FILE NUMBER	PLAN SET NO.
Checked: JMC	TEXAS		91
Drawn: DDD	COUNTY		OF
Checked: JTA	BEXAR		153

pw:/Active Projects/BEX6102/8.00 Plans and Drawings/8.10 Cut Sheets/8.1.15 CrossSections/6102CSRDXSecSheetsB.dgn
11/4/2007 6:34:45 PM

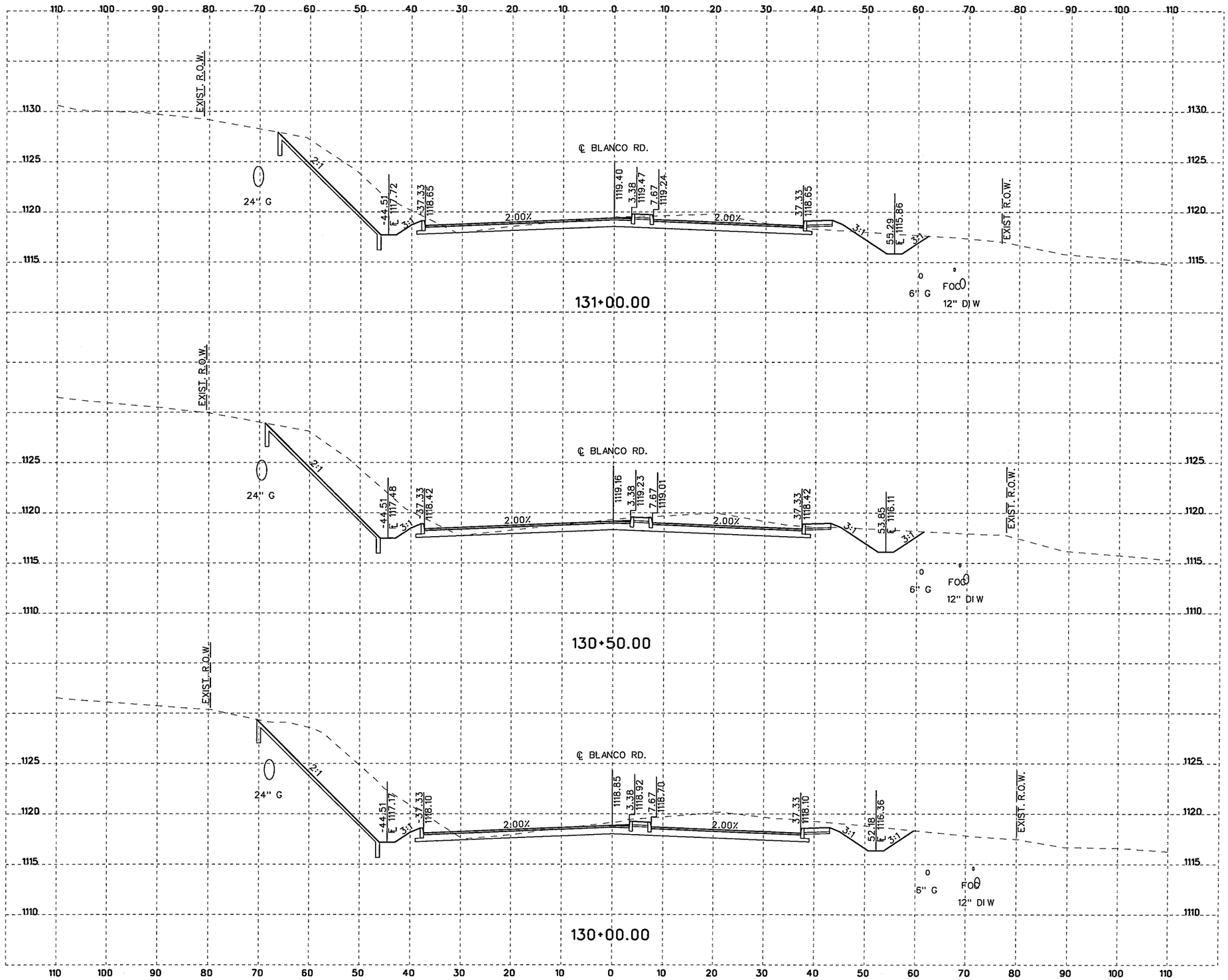

10 5 0 10 20
SCALE FEET
HORIZONTAL

10 2.5 0 5 10
SCALE FEET
VERTICAL

NOTES:

1. UTILITY LOCATIONS ARE APPROXIMATE AND ARE SHOWN FROM THE BEST INFORMATION PROVIDED BY THE UTILITY COMPANIES AT THE TIME PLANS WERE PREPARED. POSITION OF PROPOSED OR RELOCATED UTILITIES NOT REFLECTED IN CROSS SECTIONS.
2. CONTRACTOR SHALL NOTIFY UTILITY COMPANIES AND LOCATE UTILITIES A MINIMUM OF 48 HOURS BEFORE BEGINNING WORK IN A AREA.
3. CALL THE TEXAS STATE WIDE ONE CALL LOCATOR NUMBER 1-800-344-8377 48 HOURS BEFORE BEGINNING ANY EXCAVATION.

   DUE TO FEDERAL REGULATION TITLE 49, PART 192.181, CPS MUST MAINTAIN ACCESS TO GAS VALVES AT ALL TIMES. THE CONTRACTOR MUST PROTECT AND WORK AROUND ANY GAS VALVES THAT ARE IN THE PROJECT AREA.

   THE CONTRACTOR WILL BE RESPONSIBLE FOR PROTECTING ALL EXISTING UTILITIES ADJACENT TO THE WORK AREA.
4. SEE CROSS STREET PLAN AND PROFILE SHEETS AND INTERSECTION LAYOUT SHEETS FOR ADDITIONAL INFORMATION AT THE CROSS STREETS.
5. SEE DRIVEWAY SUMMARY, DRIVEWAY PROFILES, AND MISCELLANEOUS ROADWAY DETAILS FOR ADDITIONAL INFORMATION AT THE DRIVEWAYS.

THE SEAL APPEARING BELOW IS FOR ROADWAY ELEMENTS ONLY.

STATE OF TEXAS
JUSTIN M. CAIN
87653
LICENSED
PROFESSIONAL ENGINEER

11/4/07
J. M. Cain, P.E.

THE SEAL APPEARING BELOW IS FOR DRAINAGE ELEMENTS ONLY.

STATE OF TEXAS
DAVID R. WEGMANN
95949
LICENSED
PROFESSIONAL ENGINEER

David Wegmann PE
11/04/07

NO.	REVISION	BY	DATE

CP&Y Chiang, Patel & Yerby, Inc.

BEXAR COUNTY
PUBLIC WORKS DIVISION

F.M. 2696 (BLANCO ROAD)

CROSS SECTIONS

Designed: DDD	STATE	BEXAR COUNTY FILE NUMBER	PLAN SET NO.
Checked: JMC	TEXAS		92
Drawn: DDD	COUNTY		OF
Checked: JTA	BEXAR		153

pw:/Active Projects/BEX6102/8.00 Plans and Drawings/8.10 Cut Sheets/8.15 CrossSections/6102CSRDXSecSheets8.dgn
11/4/2007 6:34:46 PM

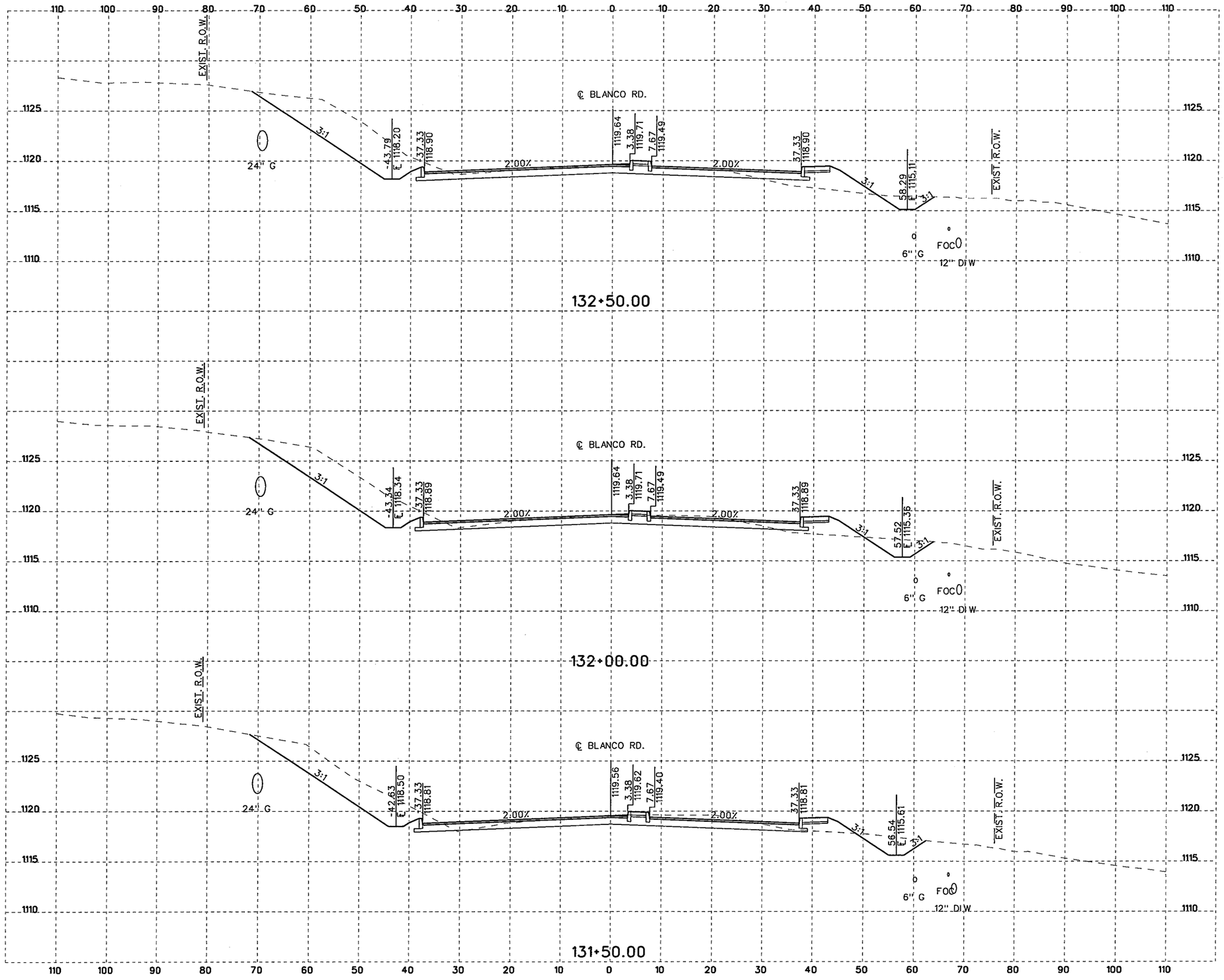

10 5 0 10 20
SCALE FEET
HORIZONTAL

10 2.5 0 5 10
SCALE FEET
VERTICAL

NOTES:

1. UTILITY LOCATIONS ARE APPROXIMATE AND ARE SHOWN FROM THE BEST INFORMATION PROVIDED BY THE UTILITY COMPANIES AT THE TIME PLANS WERE PREPARED. POSITION OF PROPOSED OR RELOCATED UTILITIES NOT REFLECTED IN CROSS SECTIONS.
2. CONTRACTOR SHALL NOTIFY UTILITY COMPANIES AND LOCATE UTILITIES A MINIMUM OF 48 HOURS BEFORE BEGINNING WORK IN A AREA.
3. CALL THE TEXAS STATE WIDE ONE CALL LOCATOR NUMBER 1-800-344-8377 48 HOURS BEFORE BEGINNING ANY EXCAVATION.

   DUE TO FEDERAL REGULATION TITLE 49, PART 192.181, CPS MUST MAINTAIN ACCESS TO GAS VALVES AT ALL TIMES. THE CONTRACTOR MUST PROTECT AND WORK AROUND ANY GAS VALVES THAT ARE IN THE PROJECT AREA.

   THE CONTRACTOR WILL BE RESPONSIBLE FOR PROTECTING ALL EXISTING UTILITIES ADJACENT TO THE WORK AREA.
4. SEE CROSS STREET PLAN AND PROFILE SHEETS AND INTERSECTION LAYOUT SHEETS FOR ADDITIONAL INFORMATION AT THE CROSS STREETS.
5. SEE DRIVEWAY SUMMARY, DRIVEWAY PROFILES, AND MISCELLANEOUS ROADWAY DETAILS FOR ADDITIONAL INFORMATION AT THE DRIVEWAYS.

THE SEAL APPEARING BELOW IS FOR ROADWAY ELEMENTS ONLY.

STATE OF TEXAS
JUSTIN M. CAIN
87653
LICENSED
PROFESSIONAL ENGINEER

11/4/07

THE SEAL APPEARING BELOW IS FOR DRAINAGE ELEMENTS ONLY.

STATE OF TEXAS
DAVID R. WEGMANN
95949
LICENSED
PROFESSIONAL ENGINEER

11/04/07

NO.	REVISION	BY	DATE

CP&Y Chiang, Patel & Yerby, Inc.

BEXAR COUNTY
PUBLIC WORKS DIVISION

F.M. 2696 (BLANCO ROAD)

CROSS SECTIONS

Designed: DDD	STATE	BEXAR COUNTY FILE NUMBER	PLAN SET NO.
Checked: JMC	TEXAS		93
Drawn: DDD	COUNTY		OF
Checked: JTA	BEXAR		153

pw:/Active Projects/BEX6102/8.00 Plans and Drawings/8.10 Cut Sheets/8.1.15 CrossSections/6102CSR0XSecSheets8.dgn
11/4/2007 6:34:46 PM

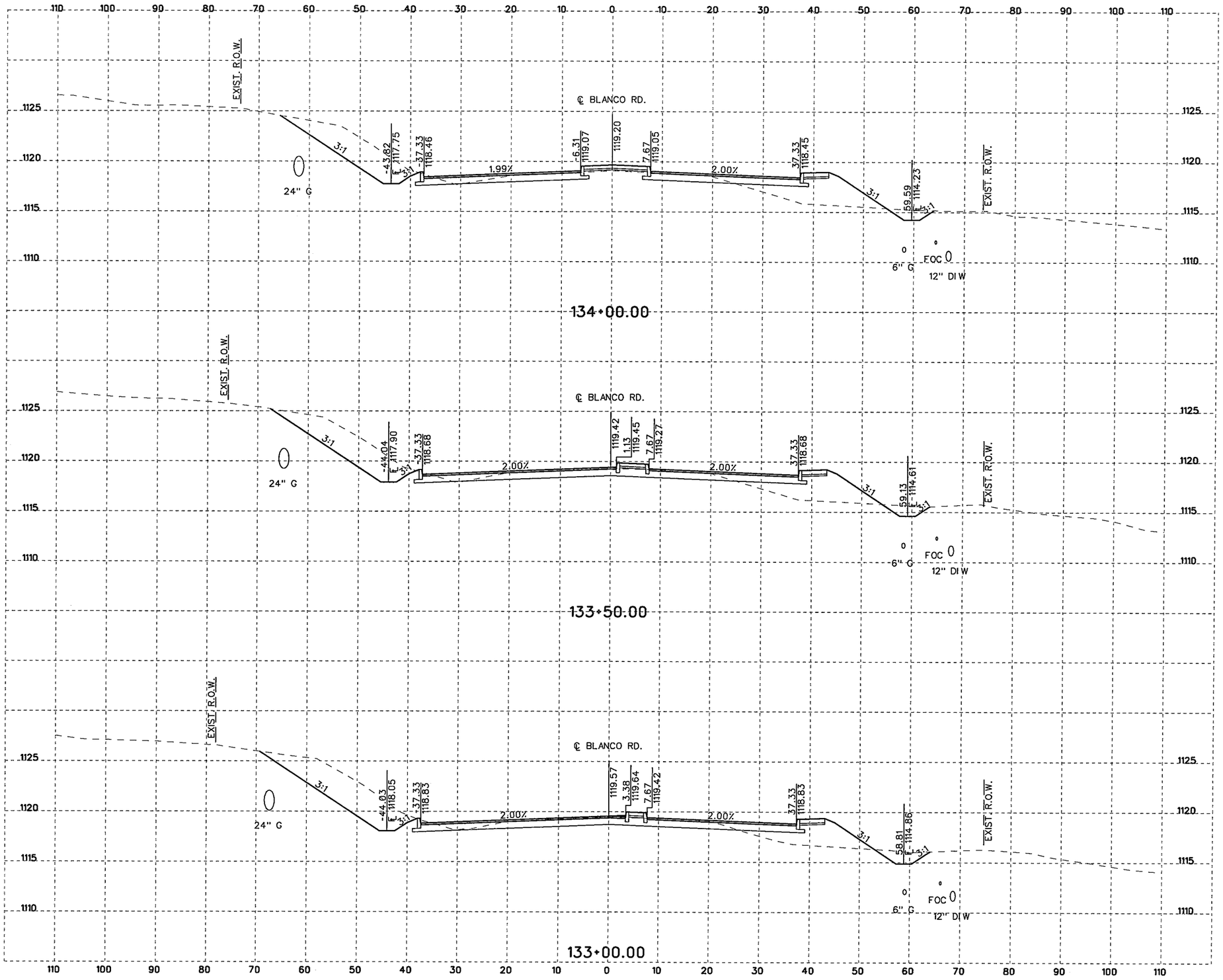

10 5 0 10 20
SCALE FEET
HORIZONTAL

10 2.5 0 5 10
SCALE FEET
VERTICAL

NOTES:

1. UTILITY LOCATIONS ARE APPROXIMATE AND ARE SHOWN FROM THE BEST INFORMATION PROVIDED BY THE UTILITY COMPANIES AT THE TIME PLANS WERE PREPARED. POSITION OF PROPOSED OR RELOCATED UTILITIES NOT REFLECTED IN CROSS SECTIONS.
2. CONTRACTOR SHALL NOTIFY UTILITY COMPANIES AND LOCATE UTILITIES A MINIMUM OF 48 HOURS BEFORE BEGINNING WORK IN A AREA.
3. CALL THE TEXAS STATE WIDE ONE CALL LOCATOR NUMBER 1-800-344-8377 48 HOURS BEFORE BEGINNING ANY EXCAVATION.

   DUE TO FEDERAL REGULATION TITLE 49, PART 192.181, CPS MUST MAINTAIN ACCESS TO GAS VALVES AT ALL TIMES. THE CONTRACTOR MUST PROTECT AND WORK AROUND ANY GAS VALVES THAT ARE IN THE PROJECT AREA.

   THE CONTRACTOR WILL BE RESPONSIBLE FOR PROTECTING ALL EXISTING UTILITIES ADJACENT TO THE WORK AREA.
4. SEE CROSS STREET PLAN AND PROFILE SHEETS AND INTERSECTION LAYOUT SHEETS FOR ADDITIONAL INFORMATION AT THE CROSS STREETS.
5. SEE DRIVEWAY SUMMARY, DRIVEWAY PROFILES, AND MISCELLANEOUS ROADWAY DETAILS FOR ADDITIONAL INFORMATION AT THE DRIVEWAYS.

THE SEAL APPEARING BELOW IS FOR ROADWAY ELEMENTS ONLY.

STATE OF TEXAS
JUSTIN M. CAIN
87653
LICENSED
PROFESSIONAL ENGINEER

11/4/07

THE SEAL APPEARING BELOW IS FOR DRAINAGE ELEMENTS ONLY.

STATE OF TEXAS
DAVID R. WEGMANN
95949
LICENSED
PROFESSIONAL ENGINEER

11/04/07

NO.	REVISION	BY	DATE

CP&Y Chiang, Patel & Yerby, Inc.

BEXAR COUNTY
PUBLIC WORKS DIVISION

F.M. 2696 (BLANCO ROAD)

CROSS SECTIONS

Designed: DDD	STATE	BEXAR COUNTY FILE NUMBER	PLAN SET NO.
Checked: JMC	TEXAS		94
Drawn: DDD	COUNTY		OF
Checked: JTA	BEXAR		153

pw:/Active Projects/BEX6102/8.00 Plans and Drawings/8.10 Cut Sheets/8.15 CrossSections/6102CSRDXSecSheets8.dgn
11/4/2007 6:34:46 PM

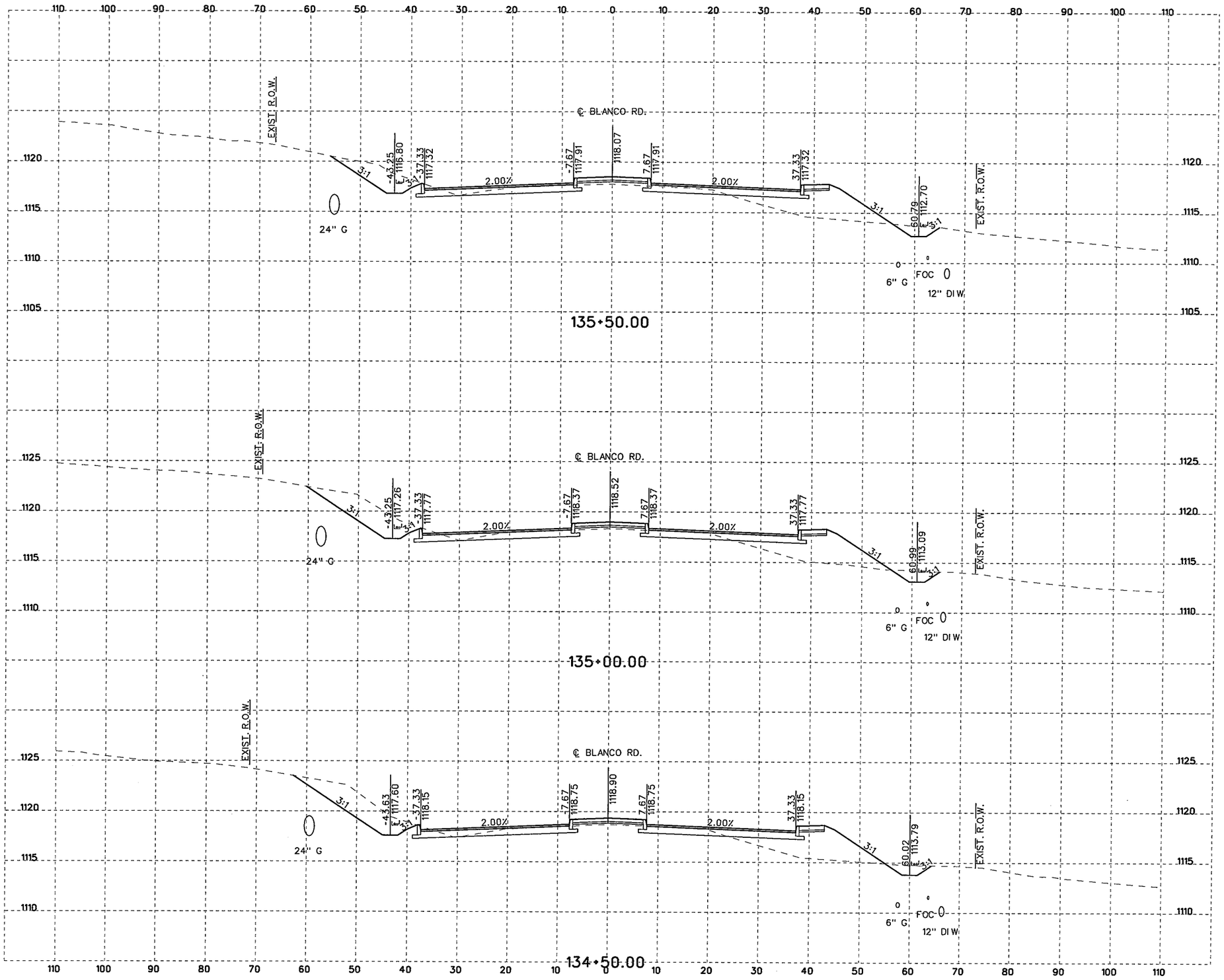

10 5 0 10 20
SCALE FEET
HORIZONTAL

10 2.5 0 5 10
SCALE FEET
VERTICAL

NOTES:

1. UTILITY LOCATIONS ARE APPROXIMATE AND ARE SHOWN FROM THE BEST INFORMATION PROVIDED BY THE UTILITY COMPANIES AT THE TIME PLANS WERE PREPARED. POSITION OF PROPOSED OR RELOCATED UTILITIES NOT REFLECTED IN CROSS SECTIONS.
2. CONTRACTOR SHALL NOTIFY UTILITY COMPANIES AND LOCATE UTILITIES A MINIMUM OF 48 HOURS BEFORE BEGINNING WORK IN A AREA.
3. CALL THE TEXAS STATE WIDE ONE CALL LOCATOR NUMBER 1-800-344-8377 48 HOURS BEFORE BEGINNING ANY EXCAVATION.

   DUE TO FEDERAL REGULATION TITLE 49, PART 192.181, CPS MUST MAINTAIN ACCESS TO GAS VALVES AT ALL TIMES. THE CONTRACTOR MUST PROTECT AND WORK AROUND ANY GAS VALVES THAT ARE IN THE PROJECT AREA.

   THE CONTRACTOR WILL BE RESPONSIBLE FOR PROTECTING ALL EXISTING UTILITIES ADJACENT TO THE WORK AREA.
4. SEE CROSS STREET PLAN AND PROFILE SHEETS AND INTERSECTION LAYOUT SHEETS FOR ADDITIONAL INFORMATION AT THE CROSS STREETS.
5. SEE DRIVEWAY SUMMARY, DRIVEWAY PROFILES, AND MISCELLANEOUS ROADWAY DETAILS FOR ADDITIONAL INFORMATION AT THE DRIVEWAYS.

THE SEAL APPEARING BELOW IS FOR ROADWAY ELEMENTS ONLY.

STATE OF TEXAS
JUSTIN M. CAIN
87653
LICENSED
PROFESSIONAL ENGINEER

11/4/07
P.E.

THE SEAL APPEARING BELOW IS FOR DRAINAGE ELEMENTS ONLY.

STATE OF TEXAS
DAVID R. WEGMANN
95949
LICENSED
PROFESSIONAL ENGINEER

PE
11/04/07

NO.	REVISION	BY	DATE

CP&Y Chiang, Patel & Yerby, Inc.

BEXAR COUNTY
PUBLIC WORKS DIVISION

F.M. 2696 (BLANCO ROAD)

CROSS SECTIONS

Designed: DDD	STATE	BEXAR COUNTY FILE NUMBER	PLAN SET NO.
Checked: JMC	TEXAS		95
Drawn: DDD	COUNTY		OF
Checked: JTA	BEXAR		153

pw:/Active Projects/BEX6102/8.00 Plans and Drawings/8.10 Cut Sheets/8.1.15 CrossSections/6102CSRDXSecSheetsB.dgn
11/4/2007 6:34:47 PM

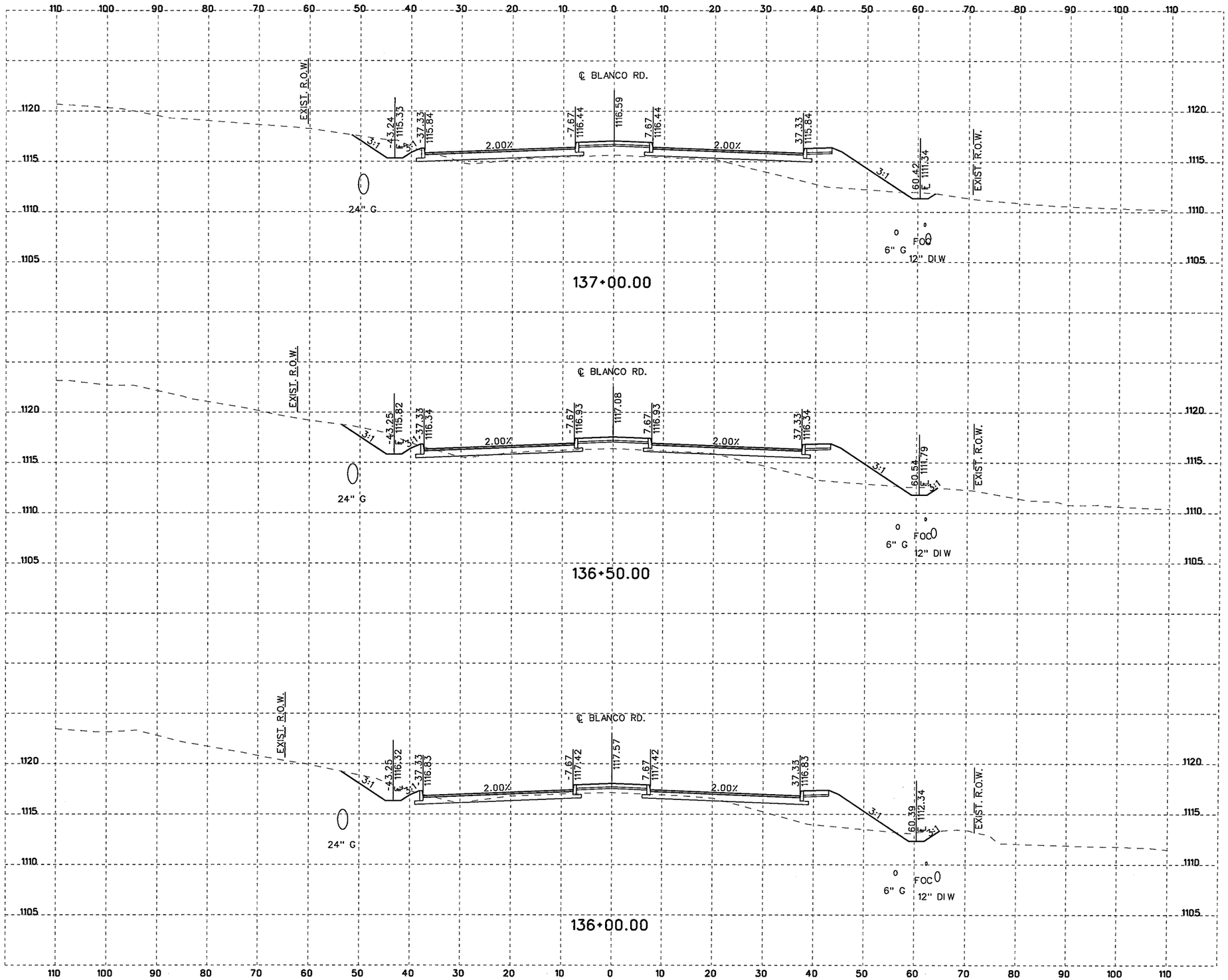

10 5 0 10 20
SCALE FEET
HORIZONTAL

10 2.5 0 5 10
SCALE FEET
VERTICAL

NOTES:

1. UTILITY LOCATIONS ARE APPROXIMATE AND ARE SHOWN FROM THE BEST INFORMATION PROVIDED BY THE UTILITY COMPANIES AT THE TIME PLANS WERE PREPARED. POSITION OF PROPOSED OR RELOCATED UTILITIES NOT REFLECTED IN CROSS SECTIONS.
2. CONTRACTOR SHALL NOTIFY UTILITY COMPANIES AND LOCATE UTILITIES A MINIMUM OF 48 HOURS BEFORE BEGINNING WORK IN A AREA.
3. CALL THE TEXAS STATE WIDE ONE CALL LOCATOR NUMBER 1-800-344-8377 48 HOURS BEFORE BEGINNING ANY EXCAVATION.

   DUE TO FEDERAL REGULATION TITLE 49, PART 192.181, CPS MUST MAINTAIN ACCESS TO GAS VALVES AT ALL TIMES. THE CONTRACTOR MUST PROTECT AND WORK AROUND ANY GAS VALVES THAT ARE IN THE PROJECT AREA.

   THE CONTRACTOR WILL BE RESPONSIBLE FOR PROTECTING ALL EXISTING UTILITIES ADJACENT TO THE WORK AREA.
4. SEE CROSS STREET PLAN AND PROFILE SHEETS AND INTERSECTION LAYOUT SHEETS FOR ADDITIONAL INFORMATION AT THE CROSS STREETS.
5. SEE DRIVEWAY SUMMARY, DRIVEWAY PROFILES, AND MISCELLANEOUS ROADWAY DETAILS FOR ADDITIONAL INFORMATION AT THE DRIVEWAYS.

THE SEAL APPEARING BELOW IS FOR ROADWAY ELEMENTS ONLY.

STATE OF TEXAS
JUSTIN M. CAIN
87653
LICENSED
PROFESSIONAL ENGINEER

11/4/07
P.E.

THE SEAL APPEARING BELOW IS FOR DRAINAGE ELEMENTS ONLY.

STATE OF TEXAS
DAVID R. WEGMANN
95949
LICENSED
PROFESSIONAL ENGINEER

PE
11/04/07

NO.	REVISION	BY	DATE

CP&Y Chiang, Patel & Yerby, Inc.

BEXAR COUNTY
PUBLIC WORKS DIVISION

F.M. 2696 (BLANCO ROAD)

CROSS SECTIONS

Designed: DDD	STATE	BEXAR COUNTY FILE NUMBER	PLAN SET NO.
Checked: JMC	TEXAS		96
Drawn: DDD	COUNTY		OF
Checked: JTA	BEXAR		153

pw:/Active Projects/BEX6102/8.00 Plans and Drawings/8.10 Cut Sheets/8.1.15 CrossSections/6102CSR0XSecSheetsB.dgn
11/4/2007 6:34:47 PM

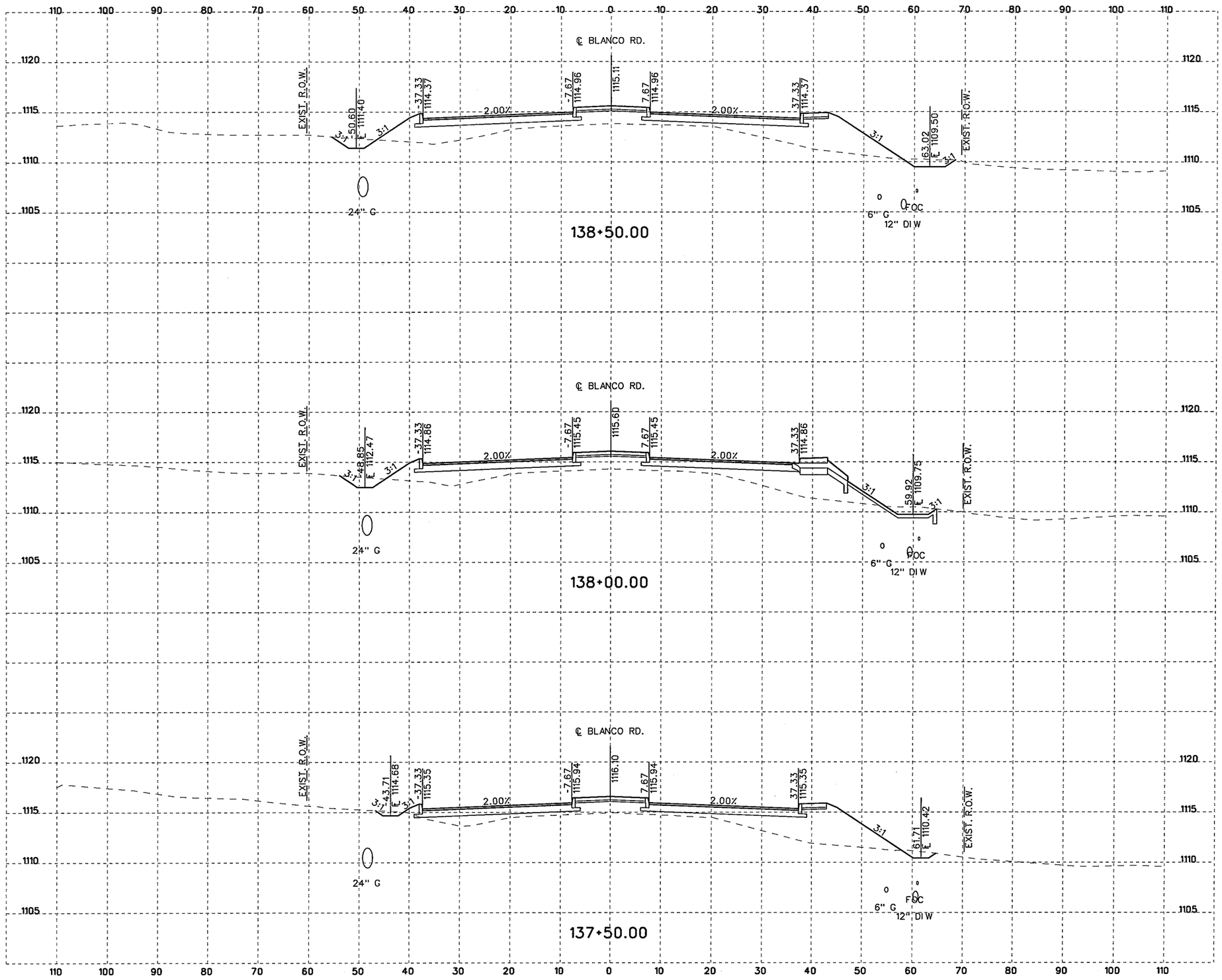

10 5 0 10 20
SCALE FEET
HORIZONTAL

10 2.5 0 5 10
SCALE FEET
VERTICAL

NOTES:

1. UTILITY LOCATIONS ARE APPROXIMATE AND ARE SHOWN FROM THE BEST INFORMATION PROVIDED BY THE UTILITY COMPANIES AT THE TIME PLANS WERE PREPARED. POSITION OF PROPOSED OR RELOCATED UTILITIES NOT REFLECTED IN CROSS SECTIONS.
2. CONTRACTOR SHALL NOTIFY UTILITY COMPANIES AND LOCATE UTILITIES A MINIMUM OF 48 HOURS BEFORE BEGINNING WORK IN A AREA.
3. CALL THE TEXAS STATE WIDE ONE CALL LOCATOR NUMBER 1-800-344-8377 48 HOURS BEFORE BEGINNING ANY EXCAVATION.

   DUE TO FEDERAL REGULATION TITLE 49, PART 192.181, CPS MUST MAINTAIN ACCESS TO GAS VALVES AT ALL TIMES. THE CONTRACTOR MUST PROTECT AND WORK AROUND ANY GAS VALVES THAT ARE IN THE PROJECT AREA.

   THE CONTRACTOR WILL BE RESPONSIBLE FOR PROTECTING ALL EXISTING UTILITIES ADJACENT TO THE WORK AREA.
4. SEE CROSS STREET PLAN AND PROFILE SHEETS AND INTERSECTION LAYOUT SHEETS FOR ADDITIONAL INFORMATION AT THE CROSS STREETS.
5. SEE DRIVEWAY SUMMARY, DRIVEWAY PROFILES, AND MISCELLANEOUS ROADWAY DETAILS FOR ADDITIONAL INFORMATION AT THE DRIVEWAYS.

THE SEAL APPEARING BELOW IS FOR ROADWAY ELEMENTS ONLY.

STATE OF TEXAS
JUSTIN M. CAIN
87653
LICENSED
PROFESSIONAL ENGINEER

11/4/07
J. M. Cain, P.E.

THE SEAL APPEARING BELOW IS FOR DRAINAGE ELEMENTS ONLY.

STATE OF TEXAS
DAVID R. WEGMANN
95949
LICENSED
PROFESSIONAL ENGINEER

11/04/07

NO.	REVISION	BY	DATE

CP&Y Chiang, Patel & Yerby, Inc.

BEXAR COUNTY
PUBLIC WORKS DIVISION

F.M. 2696 (BLANCO ROAD)

CROSS SECTIONS

Designed: DDD	STATE	BEXAR COUNTY FILE NUMBER	PLAN SET NO.
Checked: JMC	TEXAS		97
Drawn: DDD	COUNTY		OF
Checked: JTA	BEXAR		153

pw:/Active Projects/BEX6102/8.00 Plans and Drawings/8.10 Cut Sheets/8.1.15 CrossSections/6102CSROXSecSheetsB.dgn
11/4/2007 6:34:48 PM

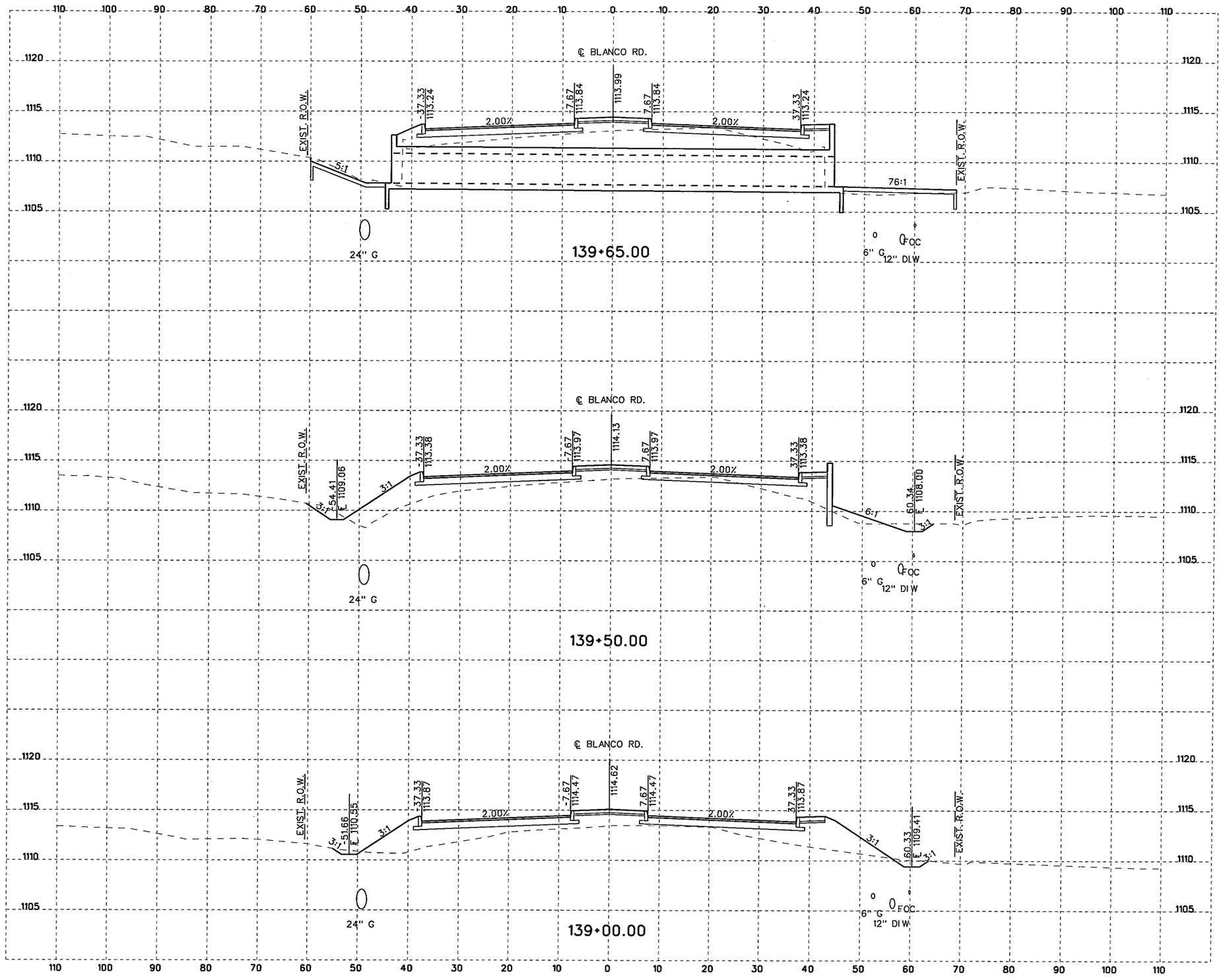

10 5 0 10 20
SCALE FEET
HORIZONTAL

10 2.5 0 5 10
SCALE FEET
VERTICAL

NOTES:

1. UTILITY LOCATIONS ARE APPROXIMATE AND ARE SHOWN FROM THE BEST INFORMATION PROVIDED BY THE UTILITY COMPANIES AT THE TIME PLANS WERE PREPARED. POSITION OF PROPOSED OR RELOCATED UTILITIES NOT REFLECTED IN CROSS SECTIONS.
2. CONTRACTOR SHALL NOTIFY UTILITY COMPANIES AND LOCATE UTILITIES A MINIMUM OF 48 HOURS BEFORE BEGINNING WORK IN A AREA.
3. CALL THE TEXAS STATE WIDE ONE CALL LOCATOR NUMBER 1-800-344-8377 48 HOURS BEFORE BEGINNING ANY EXCAVATION.

   DUE TO FEDERAL REGULATION TITLE 49, PART 192.181, CPS MUST MAINTAIN ACCESS TO GAS VALVES AT ALL TIMES. THE CONTRACTOR MUST PROTECT AND WORK AROUND ANY GAS VALVES THAT ARE IN THE PROJECT AREA.

   THE CONTRACTOR WILL BE RESPONSIBLE FOR PROTECTING ALL EXISTING UTILITIES ADJACENT TO THE WORK AREA.
4. SEE CROSS STREET PLAN AND PROFILE SHEETS AND INTERSECTION LAYOUT SHEETS FOR ADDITIONAL INFORMATION AT THE CROSS STREETS.
5. SEE DRIVEWAY SUMMARY, DRIVEWAY PROFILES, AND MISCELLANEOUS ROADWAY DETAILS FOR ADDITIONAL INFORMATION AT THE DRIVEWAYS.

THE SEAL APPEARING BELOW IS FOR ROADWAY ELEMENTS ONLY.

STATE OF TEXAS
JUSTIN M. CAIN
87653
LICENSED
PROFESSIONAL ENGINEER

11/4/07
J. M. C., P.E.

THE SEAL APPEARING BELOW IS FOR DRAINAGE ELEMENTS ONLY.

STATE OF TEXAS
DAVID R. WEGMANN
95949
LICENSED
PROFESSIONAL ENGINEER

David Wegmann PE
11/04/07

NO.	REVISION	BY	DATE

CP&Y Chiang, Patel & Yerby, Inc.

BEXAR COUNTY
PUBLIC WORKS DIVISION

F.M. 2696 (BLANCO ROAD)

CROSS SECTIONS

Designed: DDD	STATE	BEXAR COUNTY FILE NUMBER	PLAN SET NO.
Checked: JMC	TEXAS		98
Drawn: DDD	COUNTY		OF
Checked: JTA	BEXAR		153

pw:/Active Projects/BEX6102/8.00 Plans and Drawings/8.10 Cut Sheets/8.15 CrossSections/6102CSROXSecSheetsB.dgn
11/4/2007
6:34:48 PM

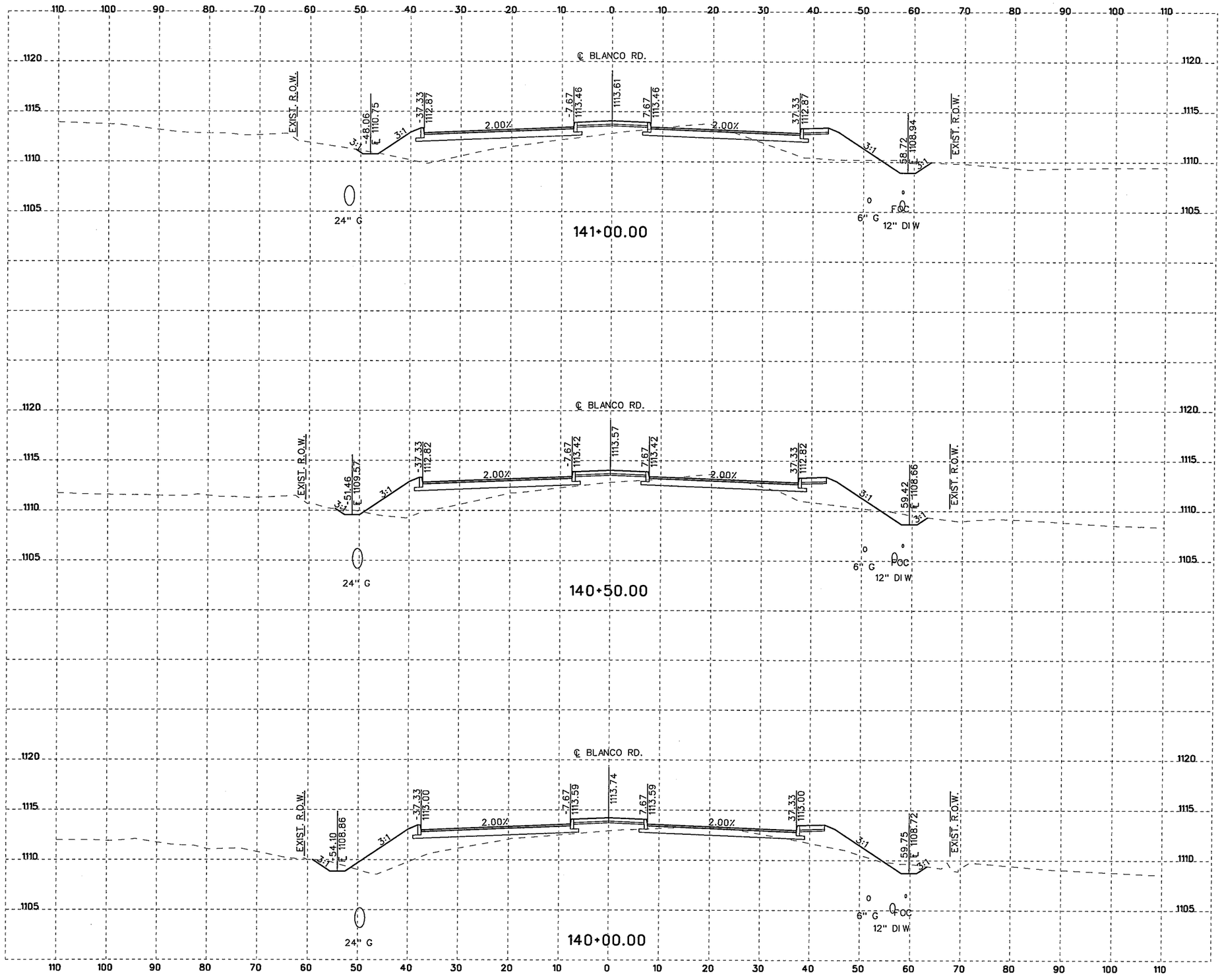

10 5 0 10 20
SCALE FEET
HORIZONTAL

10 2.5 0 5 10
SCALE FEET
VERTICAL

NOTES:

1. UTILITY LOCATIONS ARE APPROXIMATE AND ARE SHOWN FROM THE BEST INFORMATION PROVIDED BY THE UTILITY COMPANIES AT THE TIME PLANS WERE PREPARED. POSITION OF PROPOSED OR RELOCATED UTILITIES NOT REFLECTED IN CROSS SECTIONS.
2. CONTRACTOR SHALL NOTIFY UTILITY COMPANIES AND LOCATE UTILITIES A MINIMUM OF 48 HOURS BEFORE BEGINNING WORK IN A AREA.
3. CALL THE TEXAS STATE WIDE ONE CALL LOCATOR NUMBER 1-800-344-8377 48 HOURS BEFORE BEGINNING ANY EXCAVATION.

   DUE TO FEDERAL REGULATION TITLE 49, PART 192.181, CPS MUST MAINTAIN ACCESS TO GAS VALVES AT ALL TIMES. THE CONTRACTOR MUST PROTECT AND WORK AROUND ANY GAS VALVES THAT ARE IN THE PROJECT AREA.

   THE CONTRACTOR WILL BE RESPONSIBLE FOR PROTECTING ALL EXISTING UTILITIES ADJACENT TO THE WORK AREA.
4. SEE CROSS STREET PLAN AND PROFILE SHEETS AND INTERSECTION LAYOUT SHEETS FOR ADDITIONAL INFORMATION AT THE CROSS STREETS.
5. SEE DRIVEWAY SUMMARY, DRIVEWAY PROFILES, AND MISCELLANEOUS ROADWAY DETAILS FOR ADDITIONAL INFORMATION AT THE DRIVEWAYS.

THE SEAL APPEARING BELOW IS FOR ROADWAY ELEMENTS ONLY.

STATE OF TEXAS
JUSTIN M. CAIN
87653
LICENSED
PROFESSIONAL ENGINEER

11/4/07

THE SEAL APPEARING BELOW IS FOR DRAINAGE ELEMENTS ONLY.

STATE OF TEXAS
DAVID R. WEGMANN
95949
LICENSED
PROFESSIONAL ENGINEER

11/04/07

NO.	REVISION	BY	DATE

CP&Y Chiang, Patel & Yerby, Inc.

BEXAR COUNTY
PUBLIC WORKS DIVISION

F.M. 2696 (BLANCO ROAD)

CROSS SECTIONS

Designed: DDD	STATE	BEXAR COUNTY FILE NUMBER	PLAN SET NO.
Checked: JMC	TEXAS		99
Drawn: DDD	COUNTY		OF
Checked: JTA	BEXAR		153

pw:/Active Projects/BEX6102/8.00 Plans and Drawings/8.10 Cut Sheets/8.1.15 CrossSections/6102CSRDXSecSheets8.dgn
11/4/2007 6:34:46 PM

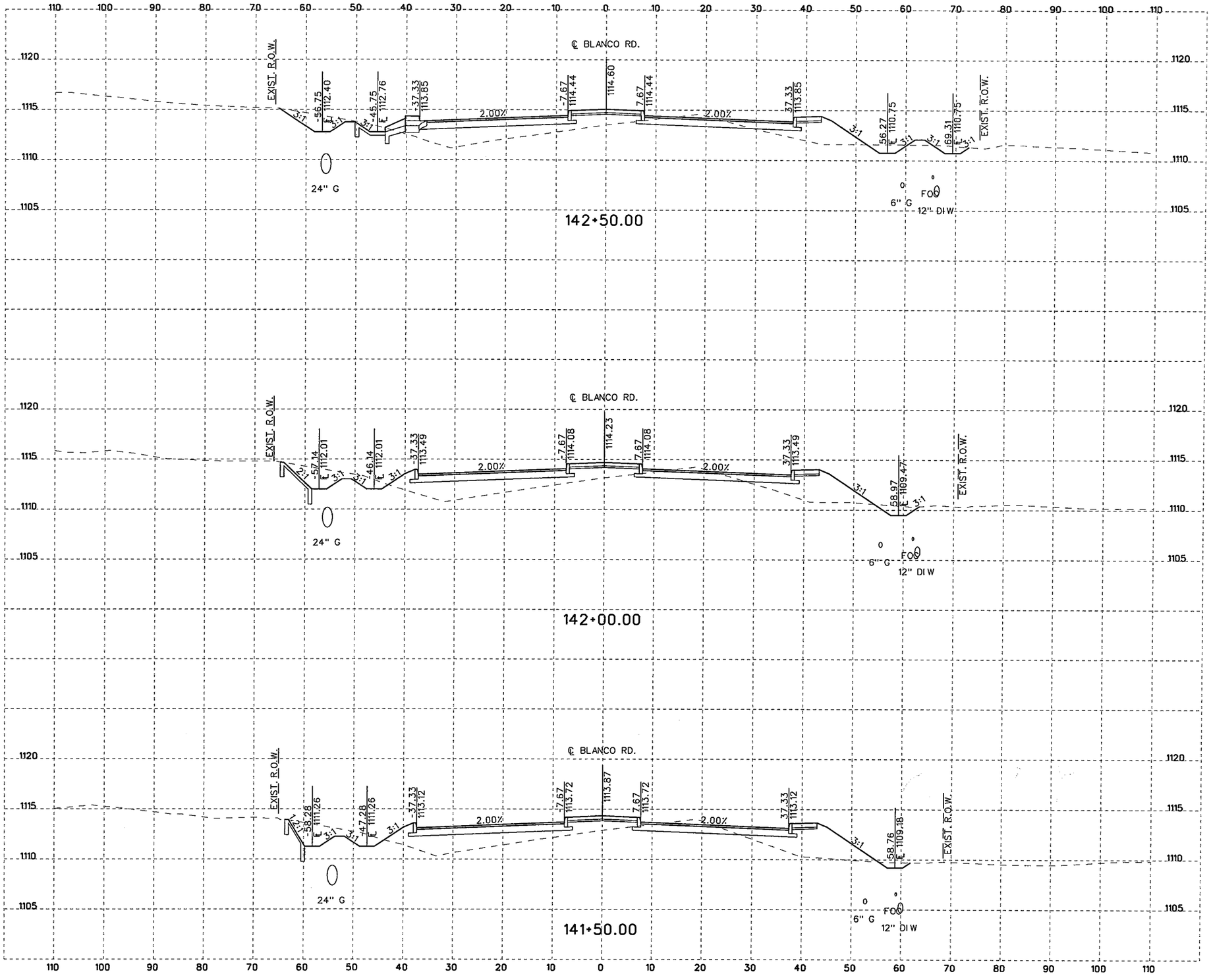

10 5 0 10 20
SCALE FEET
HORIZONTAL

10 2.5 0 5 10
SCALE FEET
VERTICAL

NOTES:

1. UTILITY LOCATIONS ARE APPROXIMATE AND ARE SHOWN FROM THE BEST INFORMATION PROVIDED BY THE UTILITY COMPANIES AT THE TIME PLANS WERE PREPARED. POSITION OF PROPOSED OR RELOCATED UTILITIES NOT REFLECTED IN CROSS SECTIONS.
2. CONTRACTOR SHALL NOTIFY UTILITY COMPANIES AND LOCATE UTILITIES A MINIMUM OF 48 HOURS BEFORE BEGINNING WORK IN A AREA.
3. CALL THE TEXAS STATE WIDE ONE CALL LOCATOR NUMBER 1-800-344-8377 48 HOURS BEFORE BEGINNING ANY EXCAVATION.

   DUE TO FEDERAL REGULATION TITLE 49, PART 192.181, CPS MUST MAINTAIN ACCESS TO GAS VALVES AT ALL TIMES. THE CONTRACTOR MUST PROTECT AND WORK AROUND ANY GAS VALVES THAT ARE IN THE PROJECT AREA.

   THE CONTRACTOR WILL BE RESPONSIBLE FOR PROTECTING ALL EXISTING UTILITIES ADJACENT TO THE WORK AREA.
4. SEE CROSS STREET PLAN AND PROFILE SHEETS AND INTERSECTION LAYOUT SHEETS FOR ADDITIONAL INFORMATION AT THE CROSS STREETS.
5. SEE DRIVEWAY SUMMARY, DRIVEWAY PROFILES, AND MISCELLANEOUS ROADWAY DETAILS FOR ADDITIONAL INFORMATION AT THE DRIVEWAYS.

THE SEAL APPEARING BELOW IS FOR ROADWAY ELEMENTS ONLY.

STATE OF TEXAS
JUSTIN M. CAIN
87653
LICENSED PROFESSIONAL ENGINEER

11/4/07
J. M. Cain, P.E.

THE SEAL APPEARING BELOW IS FOR DRAINAGE ELEMENTS ONLY.

STATE OF TEXAS
DAVID R. WEGMANN
95949
LICENSED PROFESSIONAL ENGINEER

David Wegmann PE
11/04/07

NO.	REVISION	BY	DATE

CP&Y Chiang, Patel & Yerby, Inc.

BEXAR COUNTY
PUBLIC WORKS DIVISION

F.M. 2696 (BLANCO ROAD)

CROSS SECTIONS

Designed: DDD	STATE	BEXAR COUNTY FILE NUMBER	PLAN SET NO.
Checked: JMC	TEXAS		100
Drawn: DDD	COUNTY		OF
Checked: JTA	BEXAR		153

per/Active Projects/2/8.00 Plans and Drawings/8.10 Cut Sheets/8.15 CrossSections/6102CSROXSecSheetsB.dgn
11/4/2007 6:34:49 PM

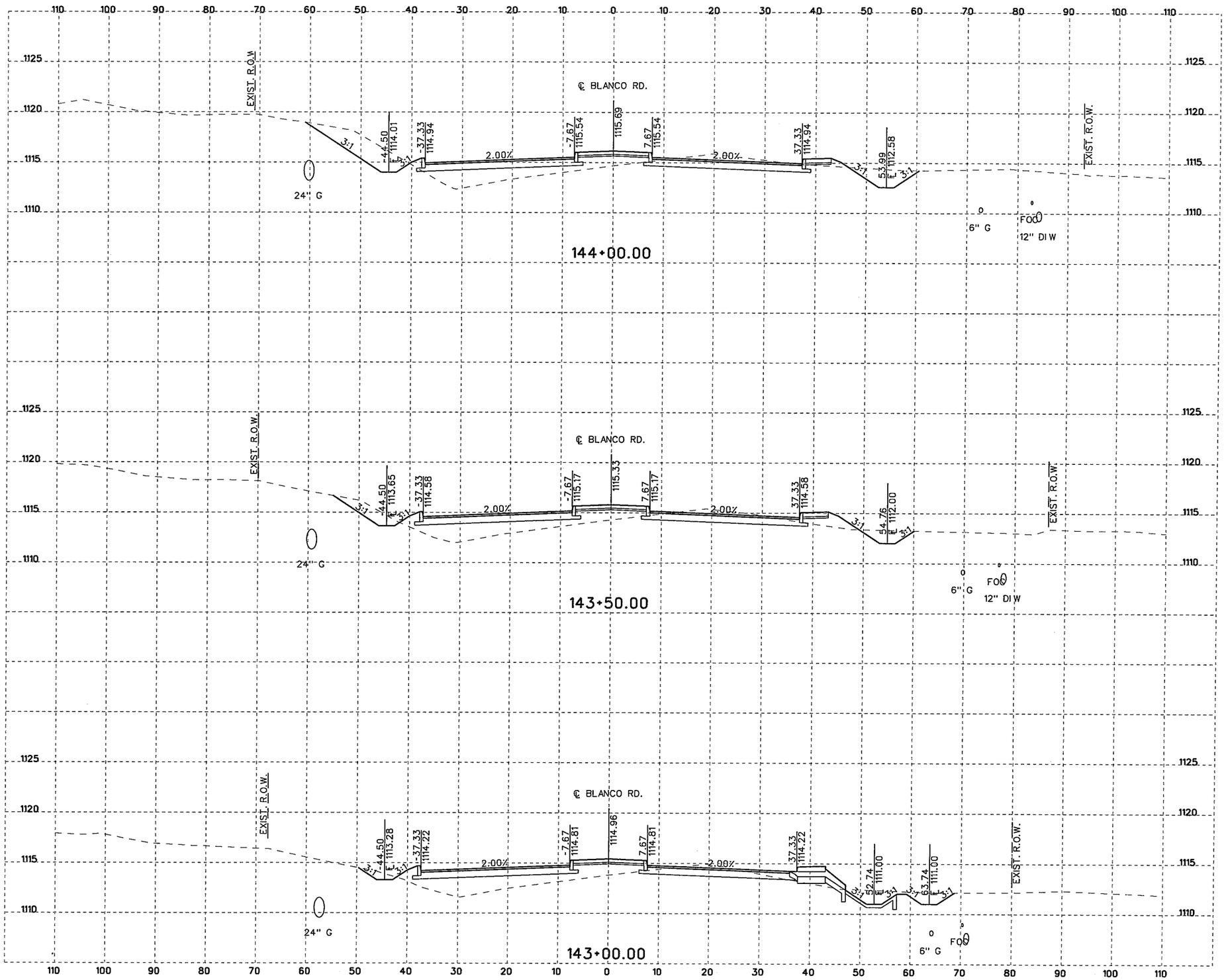

10 5 0 10 20
SCALE FEET
HORIZONTAL

10 2.5 0 5 10
SCALE FEET
VERTICAL

NOTES:

1. UTILITY LOCATIONS ARE APPROXIMATE AND ARE SHOWN FROM THE BEST INFORMATION PROVIDED BY THE UTILITY COMPANIES AT THE TIME PLANS WERE PREPARED. POSITION OF PROPOSED OR RELOCATED UTILITIES NOT REFLECTED IN CROSS SECTIONS.
2. CONTRACTOR SHALL NOTIFY UTILITY COMPANIES AND LOCATE UTILITIES A MINIMUM OF 48 HOURS BEFORE BEGINNING WORK IN A AREA.
3. CALL THE TEXAS STATE WIDE ONE CALL LOCATOR NUMBER 1-800-344-8377 48 HOURS BEFORE BEGINNING ANY EXCAVATION.

   DUE TO FEDERAL REGULATION TITLE 49, PART 192.181, CPS MUST MAINTAIN ACCESS TO GAS VALVES AT ALL TIMES. THE CONTRACTOR MUST PROTECT AND WORK AROUND ANY GAS VALVES THAT ARE IN THE PROJECT AREA.

   THE CONTRACTOR WILL BE RESPONSIBLE FOR PROTECTING ALL EXISTING UTILITIES ADJACENT TO THE WORK AREA.
4. SEE CROSS STREET PLAN AND PROFILE SHEETS AND INTERSECTION LAYOUT SHEETS FOR ADDITIONAL INFORMATION AT THE CROSS STREETS.
5. SEE DRIVEWAY SUMMARY, DRIVEWAY PROFILES, AND MISCELLANEOUS ROADWAY DETAILS FOR ADDITIONAL INFORMATION AT THE DRIVEWAYS.

THE SEAL APPEARING BELOW IS FOR ROADWAY ELEMENTS ONLY.

STATE OF TEXAS
JUSTIN M. CAIN
87653
LICENSED
PROFESSIONAL ENGINEER

11/4/07
, P.E.

THE SEAL APPEARING BELOW IS FOR DRAINAGE ELEMENTS ONLY.

STATE OF TEXAS
DAVID R. WEGMANN
95949
LICENSED
PROFESSIONAL ENGINEER

PE
11/04/07

NO.	REVISION	BY	DATE

CP&Y Chiang, Patel & Yerby, Inc.

BEXAR COUNTY
PUBLIC WORKS DIVISION

F.M. 2696 (BLANCO ROAD)

CROSS SECTIONS

Designed: DDD	STATE	BEXAR COUNTY FILE NUMBER	PLAN SET NO.
Checked: JMC	TEXAS		101
Drawn: DDD	COUNTY		OF
Checked: JTA	BEXAR		153

pw:/Active Projects/BEX6102/8.00 Plans and Drawings/8.10 Cut Sheets/8.1.15 CrossSections/6102CSRD\SecSheetsB.dgn
11/4/2007 6:34:49 PM

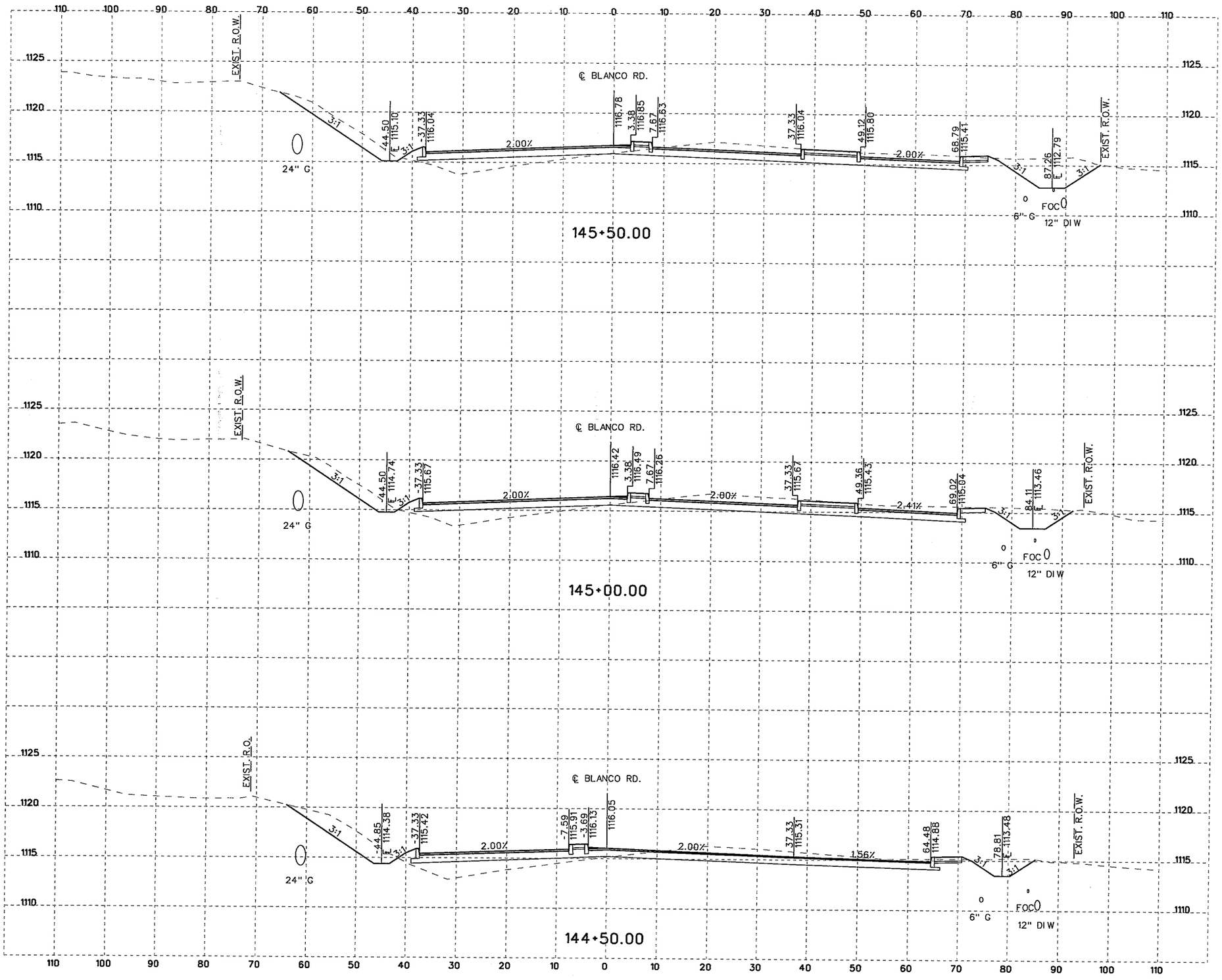

10 5 0 10 20
SCALE FEET
HORIZONTAL

10 2.5 0 5 10
SCALE FEET
VERTICAL

NOTES:

1. UTILITY LOCATIONS ARE APPROXIMATE AND ARE SHOWN FROM THE BEST INFORMATION PROVIDED BY THE UTILITY COMPANIES AT THE TIME PLANS WERE PREPARED. POSITION OF PROPOSED OR RELOCATED UTILITIES NOT REFLECTED IN CROSS SECTIONS.
2. CONTRACTOR SHALL NOTIFY UTILITY COMPANIES AND LOCATE UTILITIES A MINIMUM OF 48 HOURS BEFORE BEGINNING WORK IN A AREA.
3. CALL THE TEXAS STATE WIDE ONE CALL LOCATOR NUMBER 1-800-344-8377 48 HOURS BEFORE BEGINNING ANY EXCAVATION.

   DUE TO FEDERAL REGULATION TITLE 49, PART 192.181, CPS MUST MAINTAIN ACCESS TO GAS VALVES AT ALL TIMES. THE CONTRACTOR MUST PROTECT AND WORK AROUND ANY GAS VALVES THAT ARE IN THE PROJECT AREA.

   THE CONTRACTOR WILL BE RESPONSIBLE FOR PROTECTING ALL EXISTING UTILITIES ADJACENT TO THE WORK AREA.
4. SEE CROSS STREET PLAN AND PROFILE SHEETS AND INTERSECTION LAYOUT SHEETS FOR ADDITIONAL INFORMATION AT THE CROSS STREETS.
5. SEE DRIVEWAY SUMMARY, DRIVEWAY PROFILES, AND MISCELLANEOUS ROADWAY DETAILS FOR ADDITIONAL INFORMATION AT THE DRIVEWAYS.

THE SEAL APPEARING BELOW IS FOR ROADWAY ELEMENTS ONLY.

STATE OF TEXAS
JUSTIN M. CAIN
87653
LICENSED
PROFESSIONAL ENGINEER

12/10/07
P.E.

THE SEAL APPEARING BELOW IS FOR DRAINAGE ELEMENTS ONLY.

STATE OF TEXAS
DAVID R. WEGMANN
95949
LICENSED
PROFESSIONAL ENGINEER

PE
12/10/2007

NO.	REVISION	BY	DATE

CP&Y Chiang, Patel & Yerby, Inc.

BEXAR COUNTY
PUBLIC WORKS DIVISION

F.M. 2696 (BLANCO ROAD)

CROSS SECTIONS

Designed: DDD	STATE	BEXAR COUNTY FILE NUMBER	PLAN SET NO.
Checked: JMC	TEXAS		102
Drawn: DDD	COUNTY		OF
Checked: JTA	BEXAR		153

pw:/Active Projects/BEX6102/8.00 Plans and Drawings/8.10 Cut Sheets/8.15 CrossSections/6102CSRDXSecSheetsB.dgn
12/7/2007 1:15:59 PM

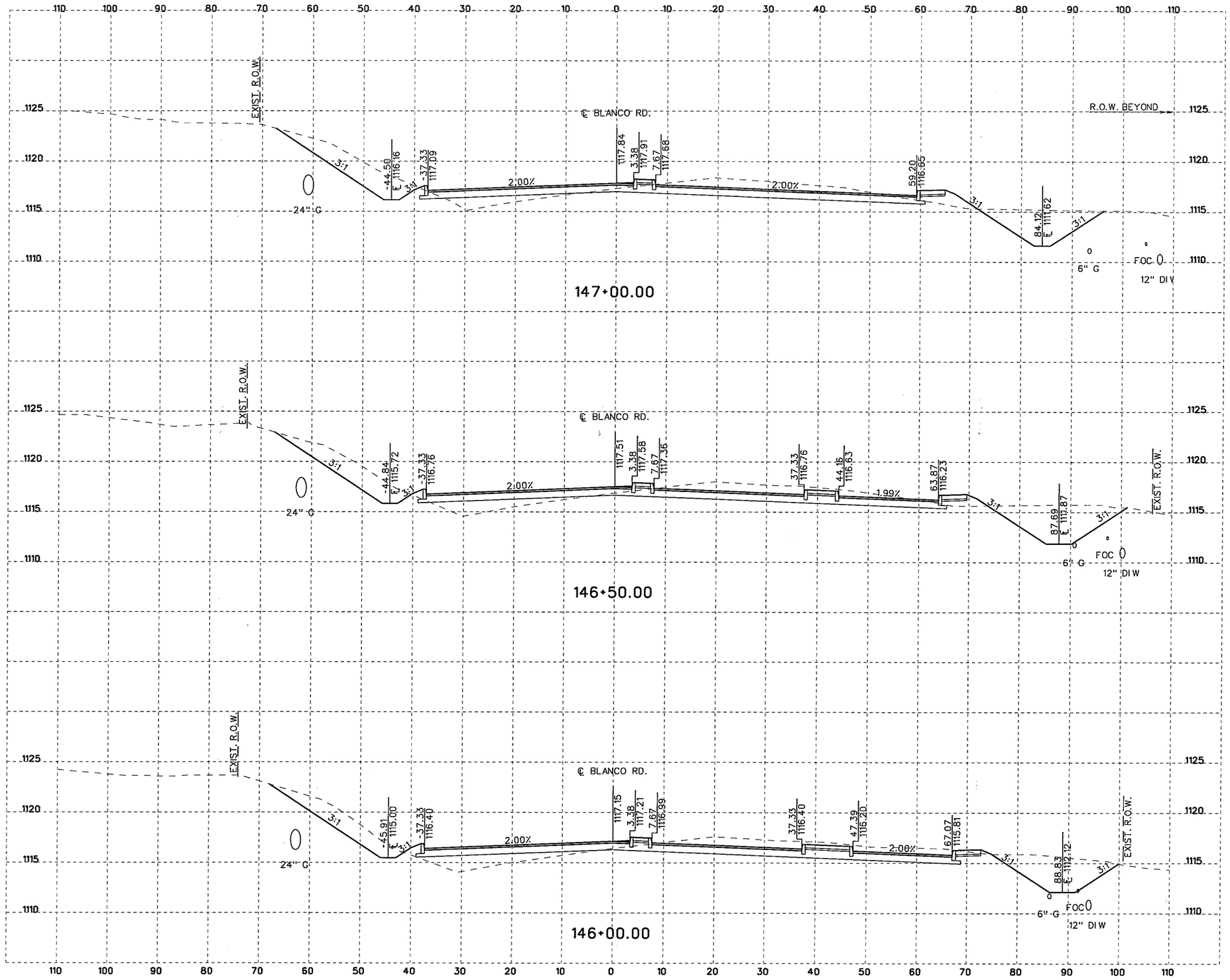

10 5 0 10 20
SCALE FEET
HORIZONTAL

10 2.5 0 5 10
SCALE FEET
VERTICAL

NOTES:

1. UTILITY LOCATIONS ARE APPROXIMATE AND ARE SHOWN FROM THE BEST INFORMATION PROVIDED BY THE UTILITY COMPANIES AT THE TIME PLANS WERE PREPARED. POSITION OF PROPOSED OR RELOCATED UTILITIES NOT REFLECTED IN CROSS SECTIONS.
2. CONTRACTOR SHALL NOTIFY UTILITY COMPANIES AND LOCATE UTILITIES A MINIMUM OF 48 HOURS BEFORE BEGINNING WORK IN A AREA.
3. CALL THE TEXAS STATE WIDE ONE CALL LOCATOR NUMBER 1-800-344-8377 48 HOURS BEFORE BEGINNING ANY EXCAVATION.

   DUE TO FEDERAL REGULATION TITLE 49, PART 192.181, CPS MUST MAINTAIN ACCESS TO GAS VALVES AT ALL TIMES. THE CONTRACTOR MUST PROTECT AND WORK AROUND ANY GAS VALVES THAT ARE IN THE PROJECT AREA.

   THE CONTRACTOR WILL BE RESPONSIBLE FOR PROTECTING ALL EXISTING UTILITIES ADJACENT TO THE WORK AREA.
4. SEE CROSS STREET PLAN AND PROFILE SHEETS AND INTERSECTION LAYOUT SHEETS FOR ADDITIONAL INFORMATION AT THE CROSS STREETS.
5. SEE DRIVEWAY SUMMARY, DRIVEWAY PROFILES, AND MISCELLANEOUS ROADWAY DETAILS FOR ADDITIONAL INFORMATION AT THE DRIVEWAYS.

THE SEAL APPEARING BELOW IS FOR ROADWAY ELEMENTS ONLY.

STATE OF TEXAS
JUSTIN M. CAIN
87653
LICENSED PROFESSIONAL ENGINEER
12/10/07
P.E.

THE SEAL APPEARING BELOW IS FOR DRAINAGE ELEMENTS ONLY.

STATE OF TEXAS
DAVID R. WEGMANN
95949
LICENSED PROFESSIONAL ENGINEER
PE
12/10/2007

NO.	REVISION	BY	DATE

CP&Y Chiang, Patel & Yerby, Inc.

BEXAR COUNTY
PUBLIC WORKS DIVISION

F.M. 2696 (BLANCO ROAD)

CROSS SECTIONS

Designed: DDD	STATE	BEXAR COUNTY FILE NUMBER	PLAN SET NO.
Checked: JMC	TEXAS		103
Drawn: DDD	COUNTY		OF
Checked: JTA	BEXAR		153

pw:/Active Projects/BEX6102/8.00 Plans and Drawings/8.10 Cut Sheets/8.1.15 CrossSections/6102CSRDXSecSheets8.dgn
12/7/2007
1:12:15 PM

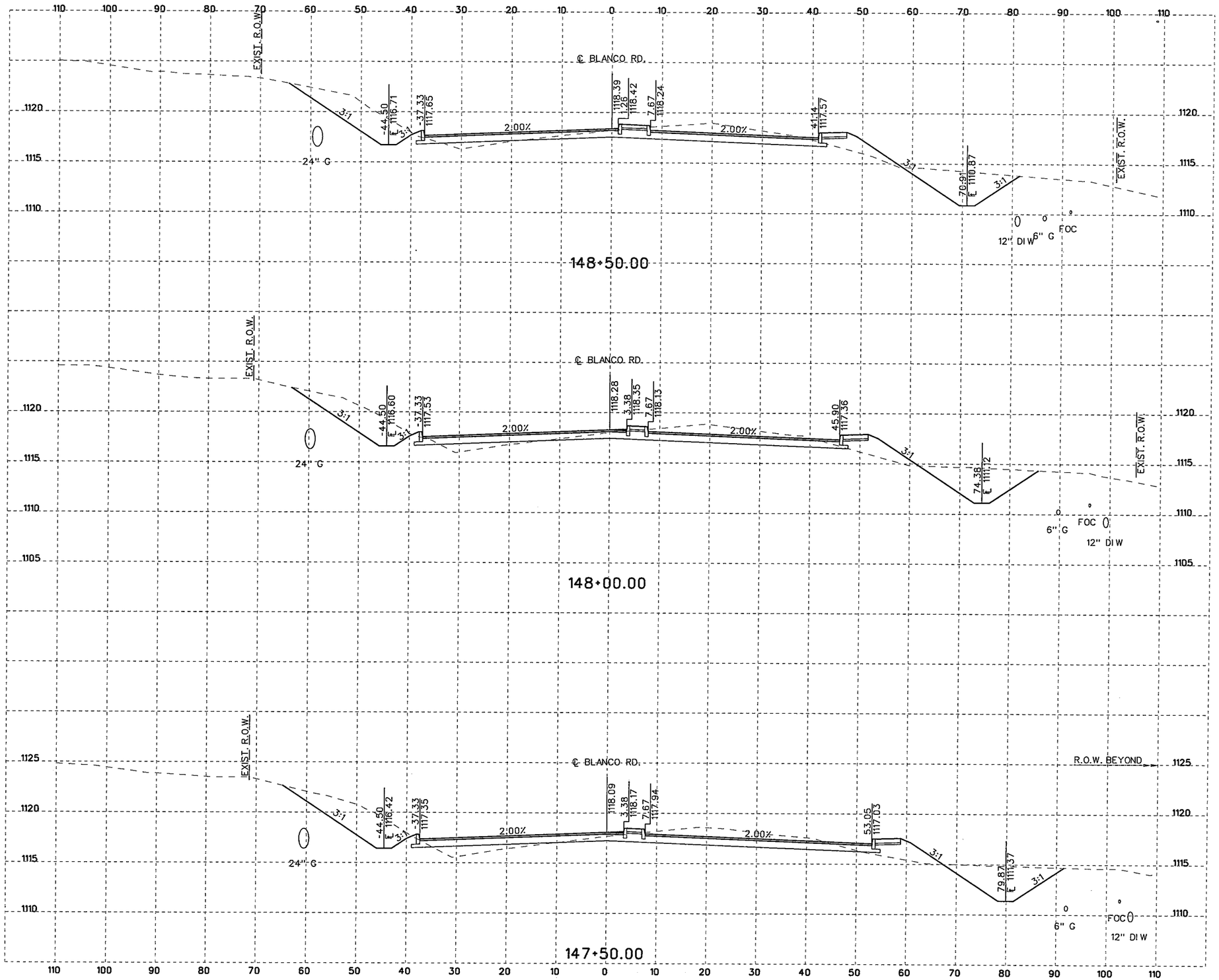

10 5 0 10 20
SCALE FEET
HORIZONTAL

10 2.5 0 5 10
SCALE FEET
VERTICAL

NOTES:

1. UTILITY LOCATIONS ARE APPROXIMATE AND ARE SHOWN FROM THE BEST INFORMATION PROVIDED BY THE UTILITY COMPANIES AT THE TIME PLANS WERE PREPARED. POSITION OF PROPOSED OR RELOCATED UTILITIES NOT REFLECTED IN CROSS SECTIONS.
2. CONTRACTOR SHALL NOTIFY UTILITY COMPANIES AND LOCATE UTILITIES A MINIMUM OF 48 HOURS BEFORE BEGINNING WORK IN A AREA.
3. CALL THE TEXAS STATE WIDE ONE CALL LOCATOR NUMBER 1-800-344-8377 48 HOURS BEFORE BEGINNING ANY EXCAVATION.

   DUE TO FEDERAL REGULATION TITLE 49, PART 192.181, CPS MUST MAINTAIN ACCESS TO GAS VALVES AT ALL TIMES. THE CONTRACTOR MUST PROTECT AND WORK AROUND ANY GAS VALVES THAT ARE IN THE PROJECT AREA.

   THE CONTRACTOR WILL BE RESPONSIBLE FOR PROTECTING ALL EXISTING UTILITIES ADJACENT TO THE WORK AREA.
4. SEE CROSS STREET PLAN AND PROFILE SHEETS AND INTERSECTION LAYOUT SHEETS FOR ADDITIONAL INFORMATION AT THE CROSS STREETS.
5. SEE DRIVEWAY SUMMARY, DRIVEWAY PROFILES, AND MISCELLANEOUS ROADWAY DETAILS FOR ADDITIONAL INFORMATION AT THE DRIVEWAYS.

THE SEAL APPEARING BELOW IS FOR ROADWAY ELEMENTS ONLY.

STATE OF TEXAS
JUSTIN M. CAIN
87653
LICENSED PROFESSIONAL ENGINEER

11/4/07

THE SEAL APPEARING BELOW IS FOR DRAINAGE ELEMENTS ONLY.

STATE OF TEXAS
DAVID R. WEGMANN
95949
LICENSED PROFESSIONAL ENGINEER

11/04/07

NO.	REVISION	BY	DATE

CP&Y Chiang, Patel & Yerby, Inc.

BEXAR COUNTY
PUBLIC WORKS DIVISION

F.M. 2696 (BLANCO ROAD)

CROSS SECTIONS

Designed: DDD	STATE	BEXAR COUNTY FILE NUMBER	PLAN SET NO.
Checked: JMC	TEXAS		104
Drawn: DDD	COUNTY		OF
Checked: JTA	BEXAR		153

pw:/Active Projects/BEX6102/8.00 Plans and Drawings/8.10 Cut Sheets/8.1.15 CrossSections/6102CSROXSecSheetsB.dgn
11/4/2007 6:34:50 PM

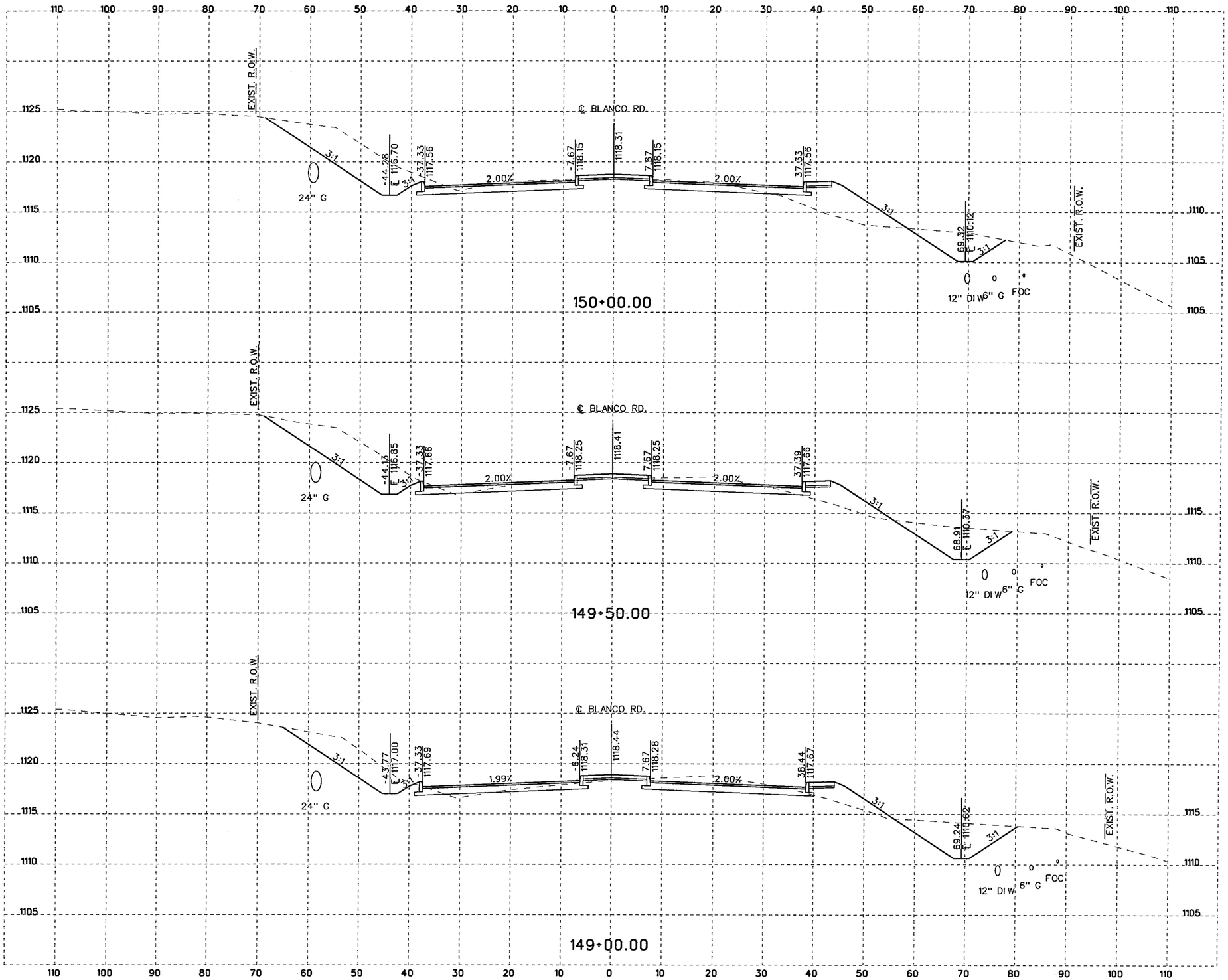

10 5 0 10 20
SCALE FEET
HORIZONTAL

10 2.5 0 5 10
SCALE FEET
VERTICAL

NOTES:

1. UTILITY LOCATIONS ARE APPROXIMATE AND ARE SHOWN FROM THE BEST INFORMATION PROVIDED BY THE UTILITY COMPANIES AT THE TIME PLANS WERE PREPARED. POSITION OF PROPOSED OR RELOCATED UTILITIES NOT REFLECTED IN CROSS SECTIONS.
2. CONTRACTOR SHALL NOTIFY UTILITY COMPANIES AND LOCATE UTILITIES A MINIMUM OF 48 HOURS BEFORE BEGINNING WORK IN A AREA.
3. CALL THE TEXAS STATE WIDE ONE CALL LOCATOR NUMBER 1-800-344-8377 48 HOURS BEFORE BEGINNING ANY EXCAVATION.

   DUE TO FEDERAL REGULATION TITLE 49, PART 192.181, CPS MUST MAINTAIN ACCESS TO GAS VALVES AT ALL TIMES. THE CONTRACTOR MUST PROTECT AND WORK AROUND ANY GAS VALVES THAT ARE IN THE PROJECT AREA.

   THE CONTRACTOR WILL BE RESPONSIBLE FOR PROTECTING ALL EXISTING UTILITIES ADJACENT TO THE WORK AREA.
4. SEE CROSS STREET PLAN AND PROFILE SHEETS AND INTERSECTION LAYOUT SHEETS FOR ADDITIONAL INFORMATION AT THE CROSS STREETS.
5. SEE DRIVEWAY SUMMARY, DRIVEWAY PROFILES, AND MISCELLANEOUS ROADWAY DETAILS FOR ADDITIONAL INFORMATION AT THE DRIVEWAYS.

THE SEAL APPEARING BELOW IS FOR ROADWAY ELEMENTS ONLY.

STATE OF TEXAS
JUSTIN M. CAIN
87653
LICENSED
PROFESSIONAL ENGINEER

11/9/07
J. M. C., P.E.

THE SEAL APPEARING BELOW IS FOR DRAINAGE ELEMENTS ONLY.

STATE OF TEXAS
DAVID R. WEGMANN
95949
LICENSED
PROFESSIONAL ENGINEER

D. R. Wegmann PE
11/04/07

NO.	REVISION	BY	DATE

CP&Y Chiang, Patel & Yerby, Inc.

BEXAR COUNTY
PUBLIC WORKS DIVISION

F.M. 2696 (BLANCO ROAD)

CROSS SECTIONS

Designed: DDD	STATE	BEXAR COUNTY FILE NUMBER	PLAN SET NO.
Checked: JMC	TEXAS		105
Drawn: DDD	COUNTY		OF
Checked: JTA	BEXAR		153

pw:/Active Projects/BEX6102/8.00 Plans and Drawings/8.10 Cut Sheets/8.15 CrossSections/6102CSR0XSecSheets8.dgn
11/4/2007 6:34:50 PM

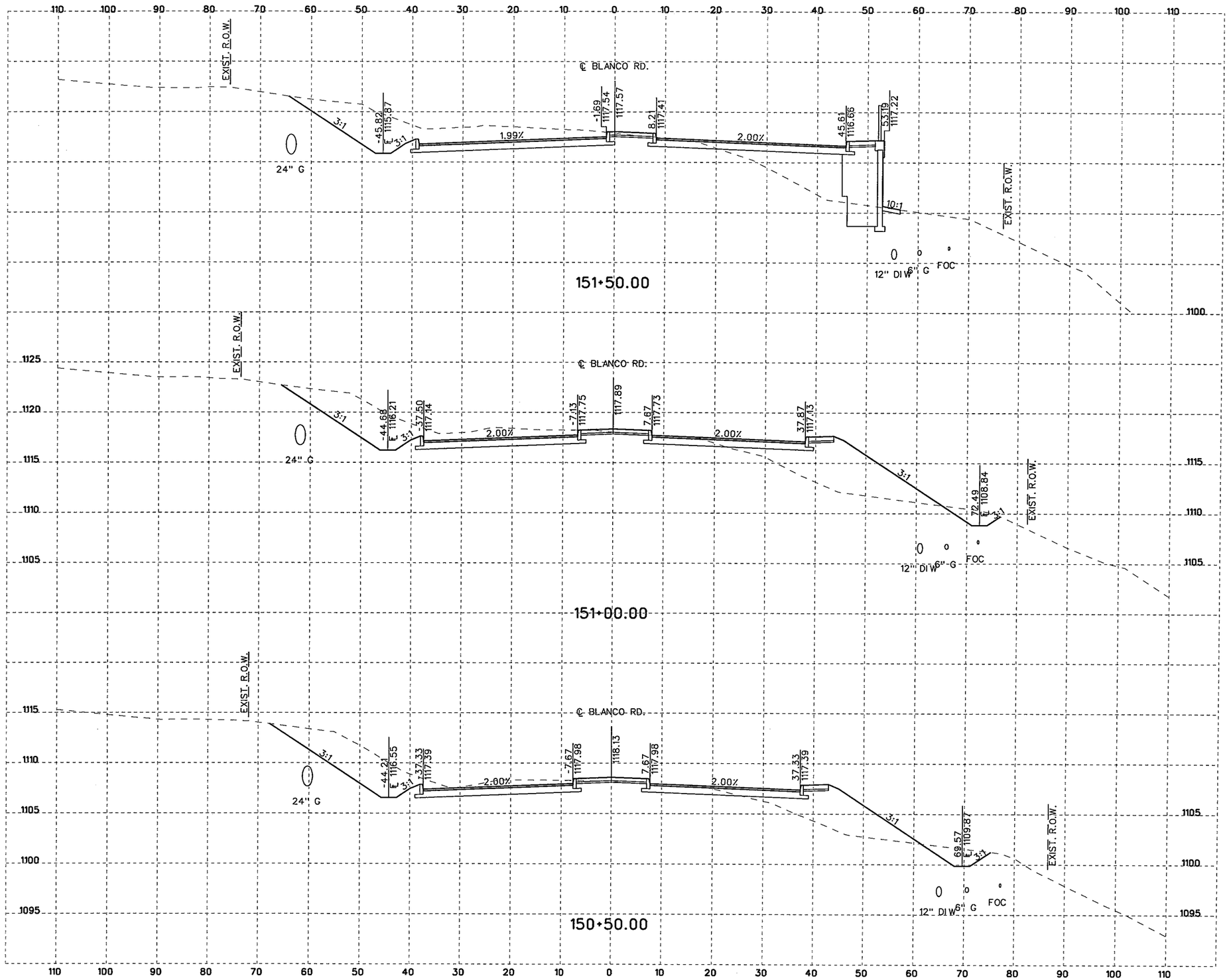

10 5 0 10 20
SCALE FEET
HORIZONTAL

10 2.5 0 5 10
SCALE FEET
VERTICAL

NOTES:

1. UTILITY LOCATIONS ARE APPROXIMATE AND ARE SHOWN FROM THE BEST INFORMATION PROVIDED BY THE UTILITY COMPANIES AT THE TIME PLANS WERE PREPARED. POSITION OF PROPOSED OR RELOCATED UTILITIES NOT REFLECTED IN CROSS SECTIONS.
2. CONTRACTOR SHALL NOTIFY UTILITY COMPANIES AND LOCATE UTILITIES A MINIMUM OF 48 HOURS BEFORE BEGINNING WORK IN A AREA.
3. CALL THE TEXAS STATE WIDE ONE CALL LOCATOR NUMBER 1-800-344-8377 48 HOURS BEFORE BEGINNING ANY EXCAVATION.

   DUE TO FEDERAL REGULATION TITLE 49, PART 192.181, CPS MUST MAINTAIN ACCESS TO GAS VALVES AT ALL TIMES. THE CONTRACTOR MUST PROTECT AND WORK AROUND ANY GAS VALVES THAT ARE IN THE PROJECT AREA.

   THE CONTRACTOR WILL BE RESPONSIBLE FOR PROTECTING ALL EXISTING UTILITIES ADJACENT TO THE WORK AREA.
4. SEE CROSS STREET PLAN AND PROFILE SHEETS AND INTERSECTION LAYOUT SHEETS FOR ADDITIONAL INFORMATION AT THE CROSS STREETS.
5. SEE DRIVEWAY SUMMARY, DRIVEWAY PROFILES, AND MISCELLANEOUS ROADWAY DETAILS FOR ADDITIONAL INFORMATION AT THE DRIVEWAYS.

THE SEAL APPEARING BELOW IS FOR ROADWAY ELEMENTS ONLY.

STATE OF TEXAS
JUSTIN M. CAIN
87653
LICENSED
PROFESSIONAL ENGINEER

11/4/07
J. M. Cain, P.E.

THE SEAL APPEARING BELOW IS FOR DRAINAGE ELEMENTS ONLY.

STATE OF TEXAS
DAVID R. WEGMANN
95949
LICENSED
PROFESSIONAL ENGINEER

David R. Wegmann PE
11/04/07

NO.	REVISION	BY	DATE

CP&Y Chiang, Patel & Yerby, Inc.

BEXAR COUNTY
PUBLIC WORKS DIVISION

F.M. 2696 (BLANCO ROAD)

CROSS SECTIONS

Designed: DDD	STATE	BEXAR COUNTY FILE NUMBER	PLAN SET NO.	
Checked: JMC	TEXAS		106	
Drawn: DDD	COUNTY		OF	
Checked: JTA	BEXAR		153	

pw:/Active Projects/BEX6102/8.00 Plans and Drawings/8.10 Cut Sheets/8.15 CrossSections/6102CSRDXSecSheetsB.dgn
11/4/2007 6:34:51 PM

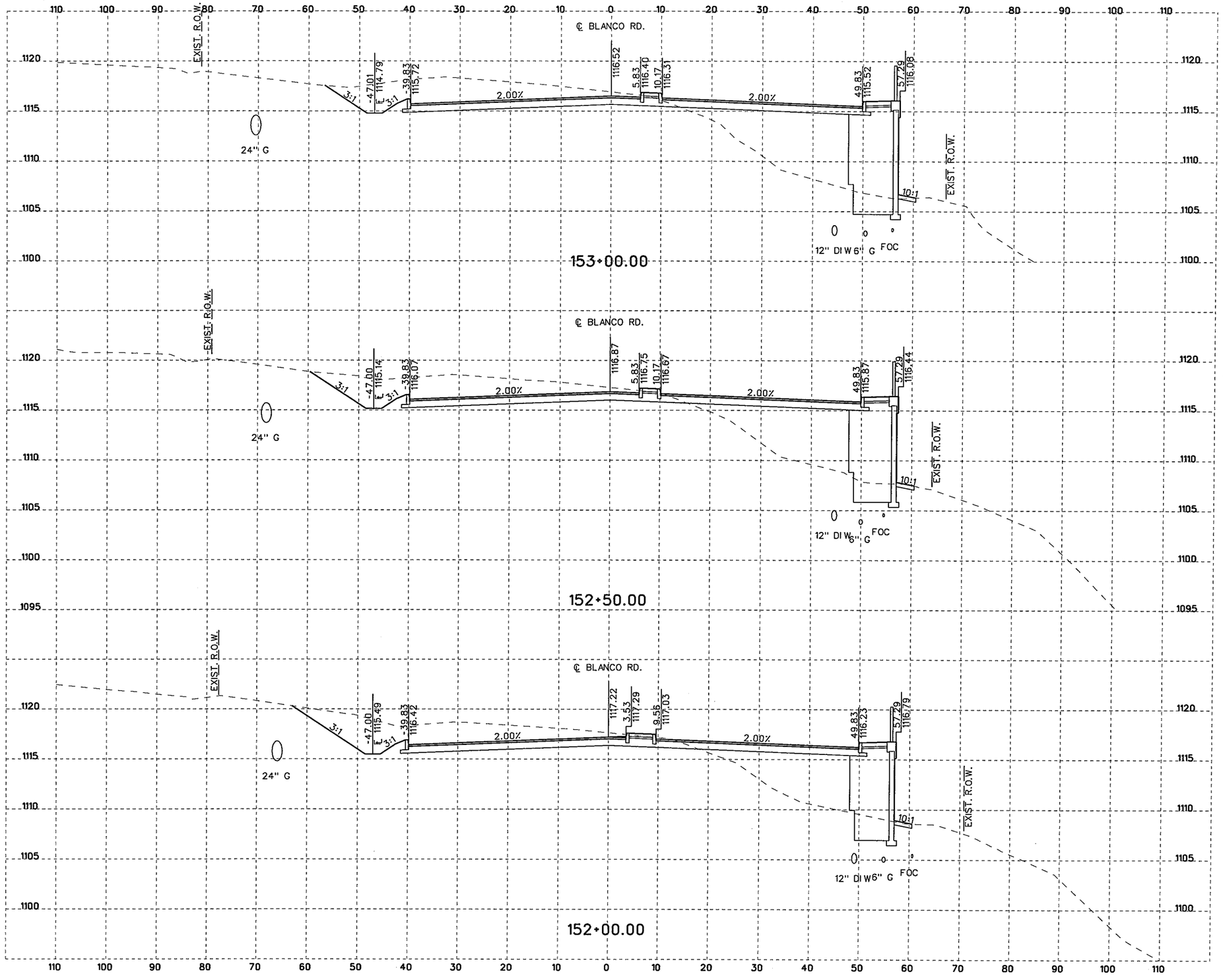

SCALE 10 5 0 10 20 FEET
HORIZONTAL

SCALE 10 2.5 0 5 10 FEET
VERTICAL

NOTES:

1. UTILITY LOCATIONS ARE APPROXIMATE AND ARE SHOWN FROM THE BEST INFORMATION PROVIDED BY THE UTILITY COMPANIES AT THE TIME PLANS WERE PREPARED. POSITION OF PROPOSED OR RELOCATED UTILITIES NOT REFLECTED IN CROSS SECTIONS.
2. CONTRACTOR SHALL NOTIFY UTILITY COMPANIES AND LOCATE UTILITIES A MINIMUM OF 48 HOURS BEFORE BEGINNING WORK IN A AREA.
3. CALL THE TEXAS STATE WIDE ONE CALL LOCATOR NUMBER 1-800-344-8377 48 HOURS BEFORE BEGINNING ANY EXCAVATION.

   DUE TO FEDERAL REGULATION TITLE 49, PART 192.181, CPS MUST MAINTAIN ACCESS TO GAS VALVES AT ALL TIMES. THE CONTRACTOR MUST PROTECT AND WORK AROUND ANY GAS VALVES THAT ARE IN THE PROJECT AREA.

   THE CONTRACTOR WILL BE RESPONSIBLE FOR PROTECTING ALL EXISTING UTILITIES ADJACENT TO THE WORK AREA.
4. SEE CROSS STREET PLAN AND PROFILE SHEETS AND INTERSECTION LAYOUT SHEETS FOR ADDITIONAL INFORMATION AT THE CROSS STREETS.
5. SEE DRIVEWAY SUMMARY, DRIVEWAY PROFILES, AND MISCELLANEOUS ROADWAY DETAILS FOR ADDITIONAL INFORMATION AT THE DRIVEWAYS.

THE SEAL APPEARING BELOW IS FOR ROADWAY ELEMENTS ONLY.

STATE OF TEXAS
JUSTIN M. CAIN
87653
LICENSED PROFESSIONAL ENGINEER
11/4/07 P.E.

THE SEAL APPEARING BELOW IS FOR DRAINAGE ELEMENTS ONLY.

STATE OF TEXAS
DAVID R. WEGMANN
95949
LICENSED PROFESSIONAL ENGINEER
11/04/07 P.E.

NO.	REVISION	BY	DATE

CP&Y Chiang, Patel & Yerby, Inc.

BEXAR COUNTY
PUBLIC WORKS DIVISION

F.M. 2696 (BLANCO ROAD)

CROSS SECTIONS

Designed: DDD	STATE	BEXAR COUNTY FILE NUMBER	PLAN SET NO.	
Checked: JMC	TEXAS		107	
Drawn: DDD	COUNTY		OF	
Checked: JTA	BEXAR		153	

pw:/Active Projects/BEX6102/8.00 Plans and Drawings/8.10 Cut Sheets/8.1.15 CrossSections/6102CSR0XSecSheetsB.dgn
11/4/2007 6:34:51 PM

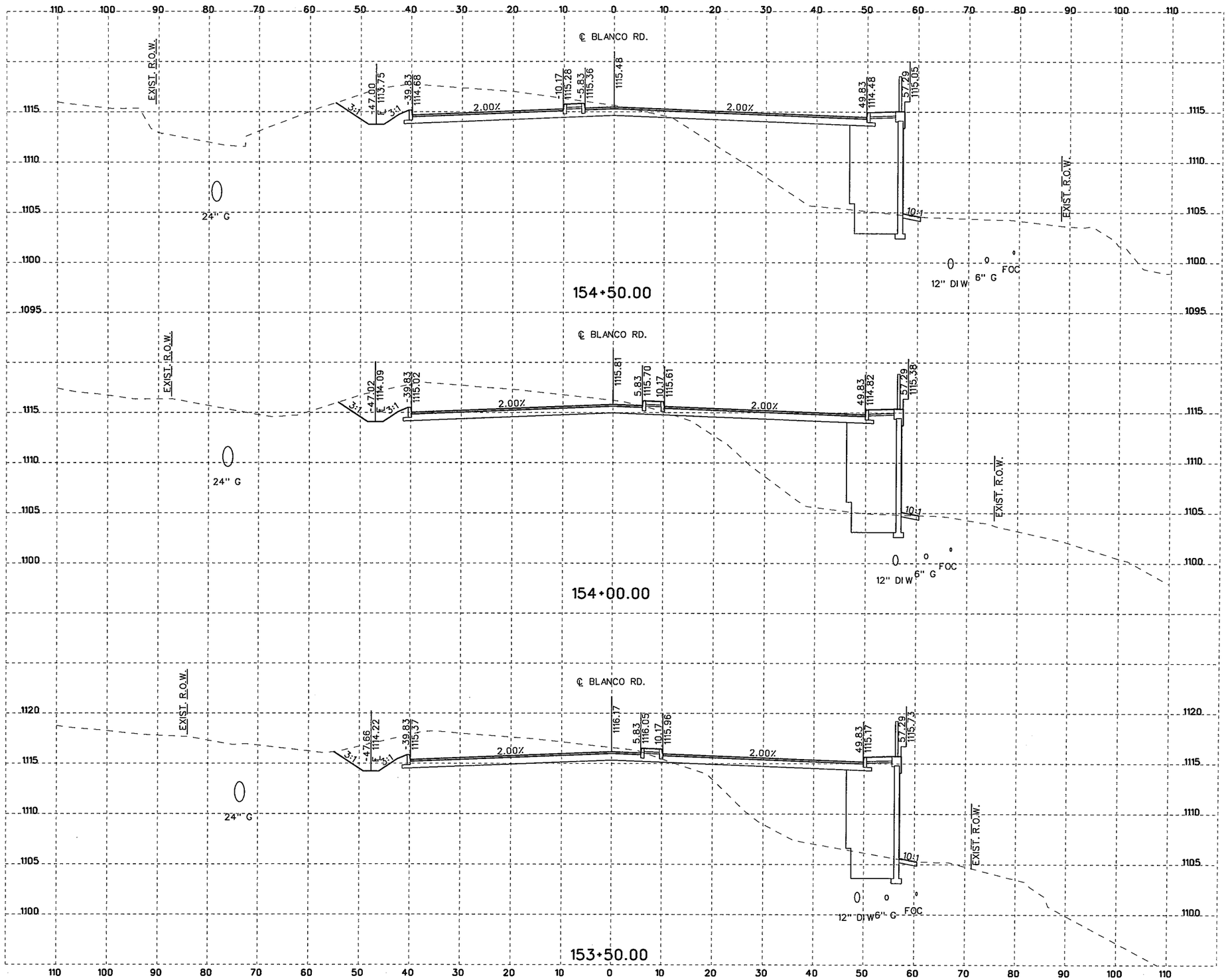

SCALE 10 5 0 10 20 FEET
HORIZONTAL

SCALE 10 2.5 0 5 10 FEET
VERTICAL

NOTES:

1. UTILITY LOCATIONS ARE APPROXIMATE AND ARE SHOWN FROM THE BEST INFORMATION PROVIDED BY THE UTILITY COMPANIES AT THE TIME PLANS WERE PREPARED. POSITION OF PROPOSED OR RELOCATED UTILITIES NOT REFLECTED IN CROSS SECTIONS.
2. CONTRACTOR SHALL NOTIFY UTILITY COMPANIES AND LOCATE UTILITIES A MINIMUM OF 48 HOURS BEFORE BEGINNING WORK IN A AREA.
3. CALL THE TEXAS STATE WIDE ONE CALL LOCATOR NUMBER 1-800-344-8377 48 HOURS BEFORE BEGINNING ANY EXCAVATION.

   DUE TO FEDERAL REGULATION TITLE 49, PART 192.181, CPS MUST MAINTAIN ACCESS TO GAS VALVES AT ALL TIMES. THE CONTRACTOR MUST PROTECT AND WORK AROUND ANY GAS VALVES THAT ARE IN THE PROJECT AREA.

   THE CONTRACTOR WILL BE RESPONSIBLE FOR PROTECTING ALL EXISTING UTILITIES ADJACENT TO THE WORK AREA.
4. SEE CROSS STREET PLAN AND PROFILE SHEETS AND INTERSECTION LAYOUT SHEETS FOR ADDITIONAL INFORMATION AT THE CROSS STREETS.
5. SEE DRIVEWAY SUMMARY, DRIVEWAY PROFILES, AND MISCELLANEOUS ROADWAY DETAILS FOR ADDITIONAL INFORMATION AT THE DRIVEWAYS.

THE SEAL APPEARING BELOW IS FOR ROADWAY ELEMENTS ONLY.

STATE OF TEXAS
JUSTIN M. CAIN
87653
LICENSED PROFESSIONAL ENGINEER

11/4/07
, P.E.

THE SEAL APPEARING BELOW IS FOR DRAINAGE ELEMENTS ONLY.

STATE OF TEXAS
DAVID R. WEGMANN
95949
LICENSED PROFESSIONAL ENGINEER

P.E.
11/04/07

NO.	REVISION	BY	DATE

CP&Y Chiang, Patel & Yerby, Inc.

BEXAR COUNTY
PUBLIC WORKS DIVISION

F.M. 2696 (BLANCO ROAD)

CROSS SECTIONS

Designed: DDD	STATE	BEXAR COUNTY FILE NUMBER	PLAN SET NO.
Checked: JMC	TEXAS		108
Drawn: DDD	COUNTY		OF
Checked: JTA	BEXAR		153

pw:/Active Projects/BEX6102/8.00 Plans and Drawings/8.10 Cut Sheets/8.1.15 CrossSections/6102CSRDXSecSheetsB.dgn
11/4/2007 6:34:52 PM

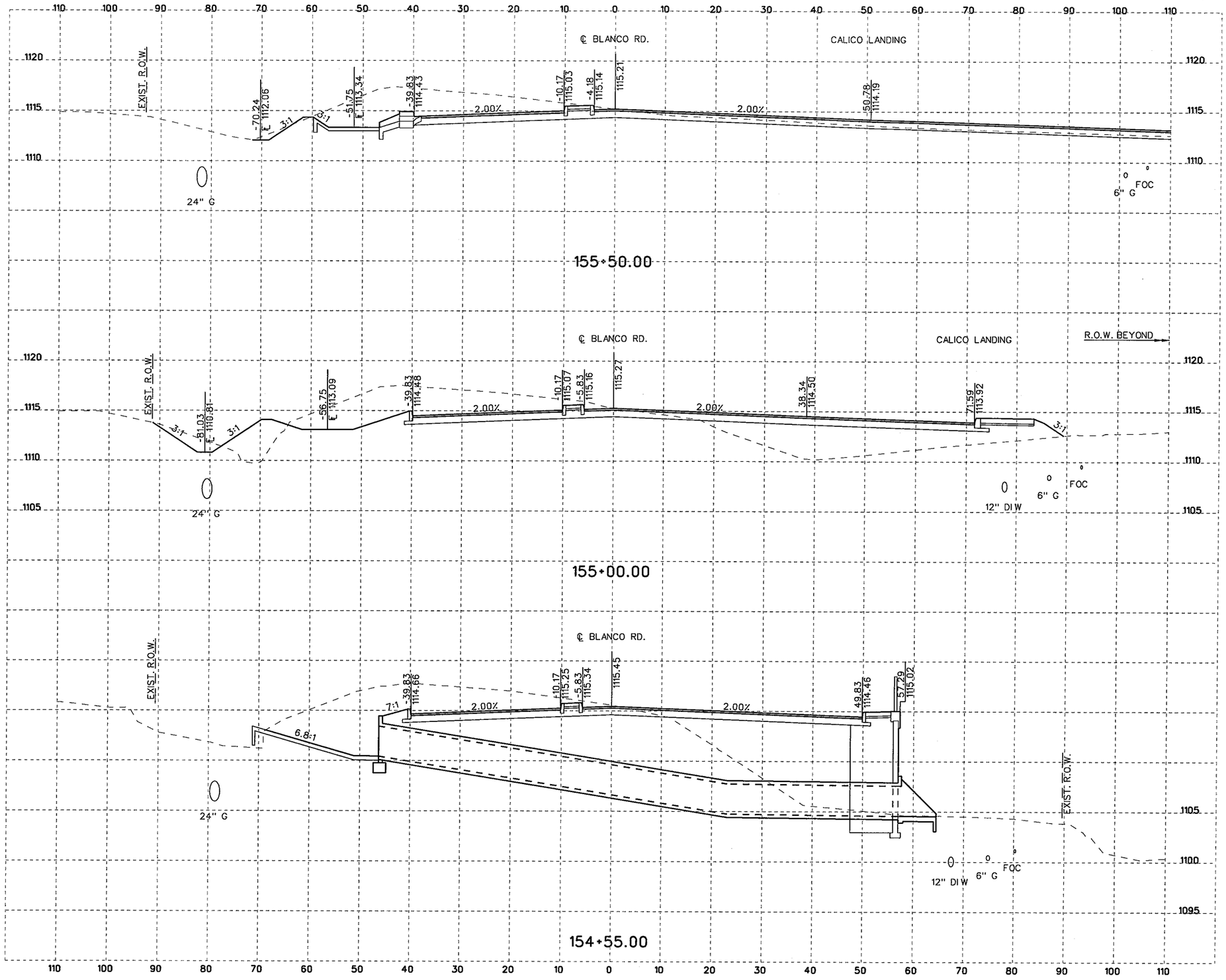

10 5 0 10 20
SCALE FEET
HORIZONTAL

10 2.5 0 5 10
SCALE FEET
VERTICAL

NOTES:

1. UTILITY LOCATIONS ARE APPROXIMATE AND ARE SHOWN FROM THE BEST INFORMATION PROVIDED BY THE UTILITY COMPANIES AT THE TIME PLANS WERE PREPARED. POSITION OF PROPOSED OR RELOCATED UTILITIES NOT REFLECTED IN CROSS SECTIONS.
2. CONTRACTOR SHALL NOTIFY UTILITY COMPANIES AND LOCATE UTILITIES A MINIMUM OF 48 HOURS BEFORE BEGINNING WORK IN A AREA.
3. CALL THE TEXAS STATE WIDE ONE CALL LOCATOR NUMBER 1-800-344-8377 48 HOURS BEFORE BEGINNING ANY EXCAVATION.

   DUE TO FEDERAL REGULATION TITLE 49, PART 192.181, CPS MUST MAINTAIN ACCESS TO GAS VALVES AT ALL TIMES. THE CONTRACTOR MUST PROTECT AND WORK AROUND ANY GAS VALVES THAT ARE IN THE PROJECT AREA.

   THE CONTRACTOR WILL BE RESPONSIBLE FOR PROTECTING ALL EXISTING UTILITIES ADJACENT TO THE WORK AREA.
4. SEE CROSS STREET PLAN AND PROFILE SHEETS AND INTERSECTION LAYOUT SHEETS FOR ADDITIONAL INFORMATION AT THE CROSS STREETS.
5. SEE DRIVEWAY SUMMARY, DRIVEWAY PROFILES, AND MISCELLANEOUS ROADWAY DETAILS FOR ADDITIONAL INFORMATION AT THE DRIVEWAYS.

THE SEAL APPEARING BELOW IS FOR ROADWAY ELEMENTS ONLY.

STATE OF TEXAS
JUSTIN M. CAIN
87653
LICENSED PROFESSIONAL ENGINEER

12/10/07
J. M. C., P.E.

THE SEAL APPEARING BELOW IS FOR DRAINAGE ELEMENTS ONLY.

STATE OF TEXAS
DAVID R. WEGMANN
95949
LICENSED PROFESSIONAL ENGINEER

12/10/2007

NO.	REVISION	BY	DATE

CP&Y Chiang, Patel & Yerby, Inc.

BEXAR COUNTY
PUBLIC WORKS DIVISION

F.M. 2696 (BLANCO ROAD)

CROSS SECTIONS

Designed: DDD	STATE	BEXAR COUNTY FILE NUMBER	PLAN SET NO.
Checked: JMC	TEXAS		109
Drawn: DDD	COUNTY		OF
Checked: JTA	BEXAR		153

pw:/Active Projects/BEX6102/8.00 Plans and Drawings/8.10 Cut Sheets/8.1.15 CrossSections/6102CSROXSecSheetsB.dgn
12/7/2007
1:12:56 PM

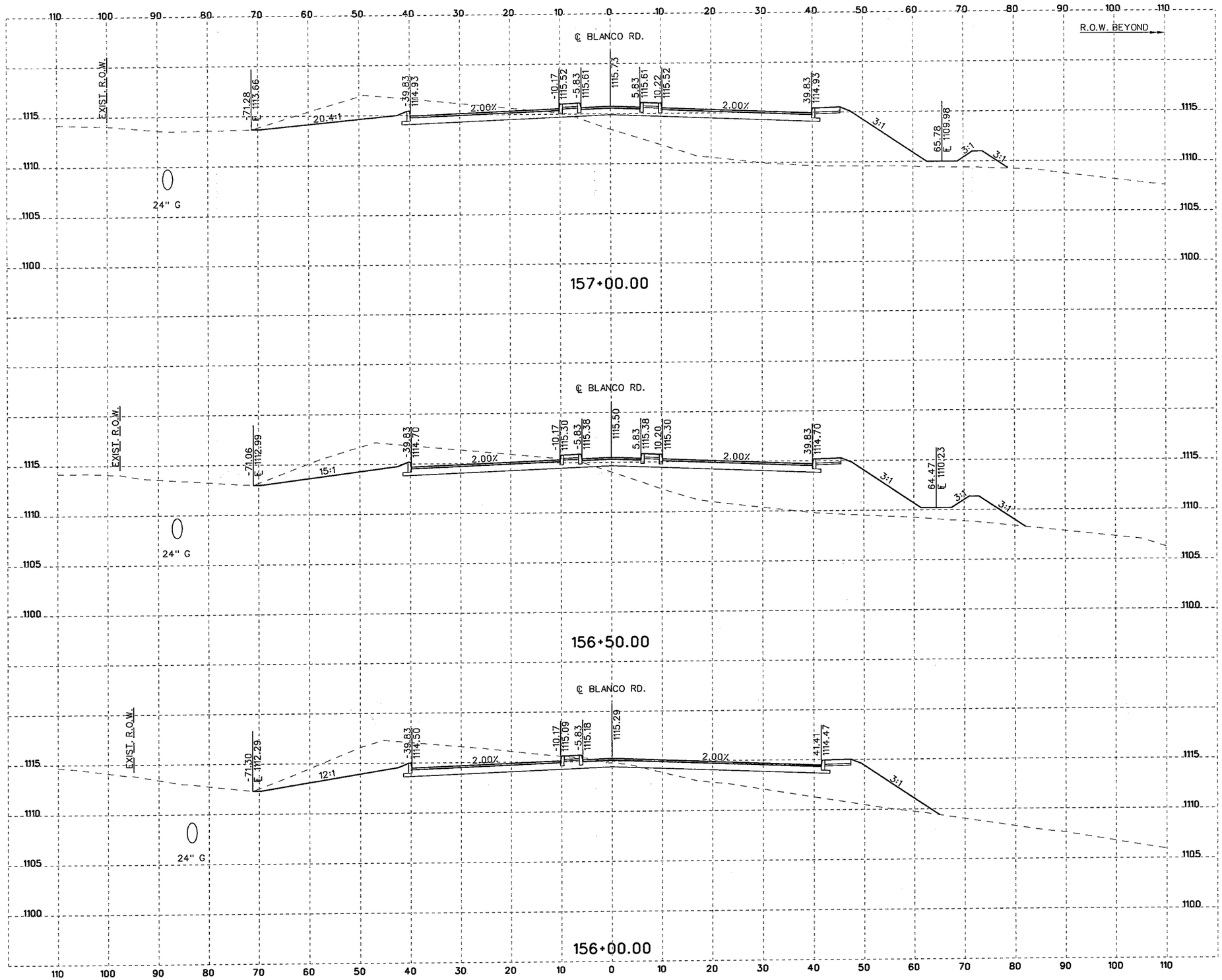

10 5 0 10 20
SCALE FEET
HORIZONTAL

10 2.5 0 5 10
SCALE FEET
VERTICAL

NOTES:

1. UTILITY LOCATIONS ARE APPROXIMATE AND ARE SHOWN FROM THE BEST INFORMATION PROVIDED BY THE UTILITY COMPANIES AT THE TIME PLANS WERE PREPARED. POSITION OF PROPOSED OR RELOCATED UTILITIES NOT REFLECTED IN CROSS SECTIONS.
2. CONTRACTOR SHALL NOTIFY UTILITY COMPANIES AND LOCATE UTILITIES A MINIMUM OF 48 HOURS BEFORE BEGINNING WORK IN A AREA.
3. CALL THE TEXAS STATE WIDE ONE CALL LOCATOR NUMBER 1-800-344-8377 48 HOURS BEFORE BEGINNING ANY EXCAVATION.

   DUE TO FEDERAL REGULATION TITLE 49, PART 192.181, CPS MUST MAINTAIN ACCESS TO GAS VALVES AT ALL TIMES. THE CONTRACTOR MUST PROTECT AND WORK AROUND ANY GAS VALVES THAT ARE IN THE PROJECT AREA.

   THE CONTRACTOR WILL BE RESPONSIBLE FOR PROTECTING ALL EXISTING UTILITIES ADJACENT TO THE WORK AREA.
4. SEE CROSS STREET PLAN AND PROFILE SHEETS AND INTERSECTION LAYOUT SHEETS FOR ADDITIONAL INFORMATION AT THE CROSS STREETS.
5. SEE DRIVEWAY SUMMARY, DRIVEWAY PROFILES, AND MISCELLANEOUS ROADWAY DETAILS FOR ADDITIONAL INFORMATION AT THE DRIVEWAYS.

THE SEAL APPEARING BELOW IS FOR ROADWAY ELEMENTS ONLY.

STATE OF TEXAS
JUSTIN M. CAIN
87653
LICENSED
PROFESSIONAL ENGINEER

12/10/07
, P.E.

THE SEAL APPEARING BELOW IS FOR DRAINAGE ELEMENTS ONLY.

STATE OF TEXAS
DAVID R. WEGMANN
95949
LICENSED
PROFESSIONAL ENGINEER

P.E.
12/10/2007

NO.	REVISION	BY	DATE

CP&Y Chiang, Patel & Yerby, Inc.

BEXAR COUNTY
PUBLIC WORKS DIVISION

F.M. 2696 (BLANCO ROAD)

CROSS SECTIONS

Designed: DDD	STATE	BEXAR COUNTY FILE NUMBER	PLAN SET NO.
Checked: JMC	TEXAS		110
Drawn: DDD	COUNTY		OF
Checked: JTA	BEXAR		153

pw:/Active Projects/BEX6102/8.00 Plans and Drawings/8.10 Cut Sheets/8.1.15 CrossSections/6102CSROXSecSheetsB.dgn
12/7/2007 1:13:14 PM

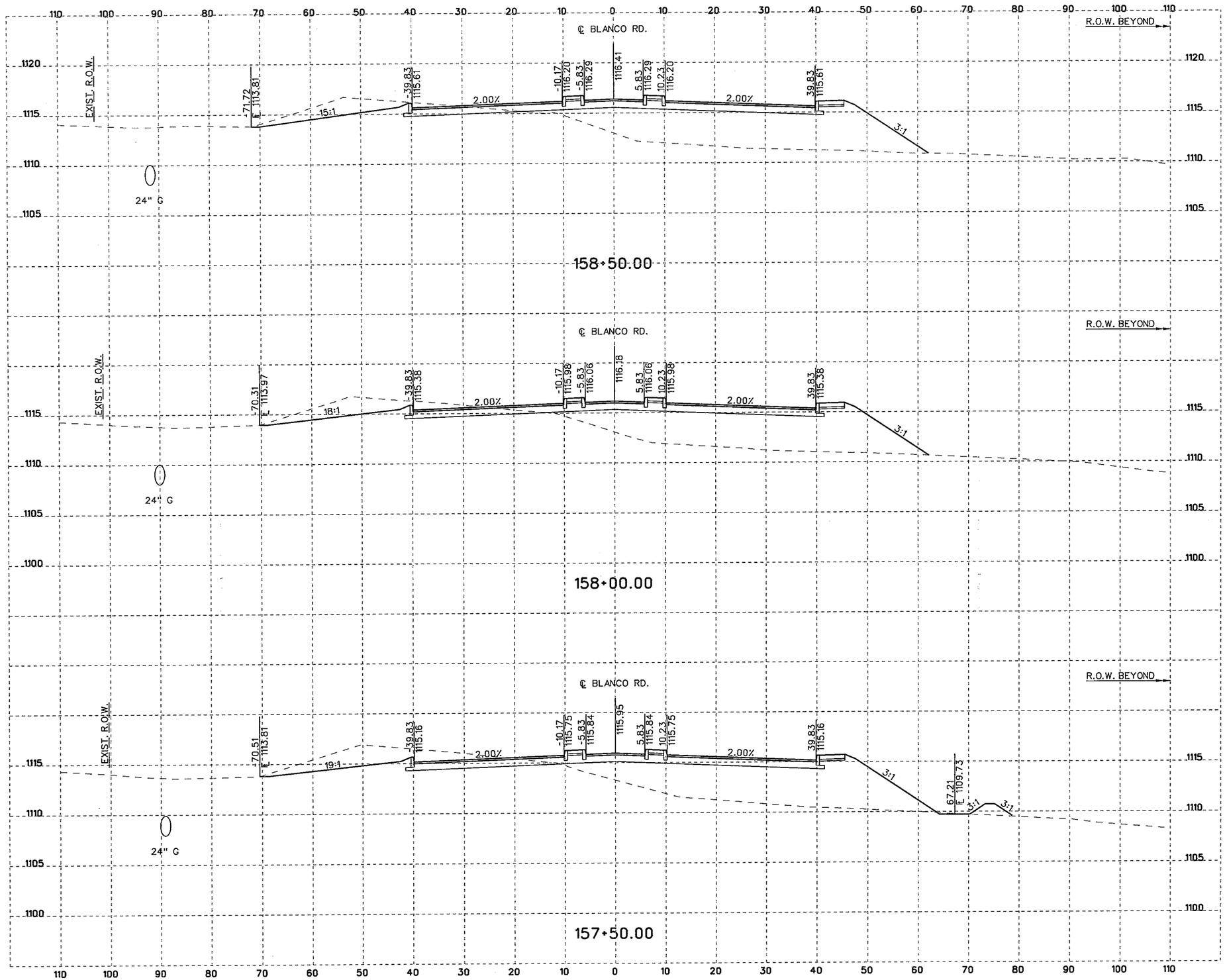

10 5 0 10 20
SCALE FEET
HORIZONTAL

10 2.5 0 5 10
SCALE FEET
VERTICAL

NOTES:

1. UTILITY LOCATIONS ARE APPROXIMATE AND ARE SHOWN FROM THE BEST INFORMATION PROVIDED BY THE UTILITY COMPANIES AT THE TIME PLANS WERE PREPARED. POSITION OF PROPOSED OR RELOCATED UTILITIES NOT REFLECTED IN CROSS SECTIONS.
2. CONTRACTOR SHALL NOTIFY UTILITY COMPANIES AND LOCATE UTILITIES A MINIMUM OF 48 HOURS BEFORE BEGINNING WORK IN A AREA.
3. CALL THE TEXAS STATE WIDE ONE CALL LOCATOR NUMBER 1-800-344-8377 48 HOURS BEFORE BEGINNING ANY EXCAVATION.

   DUE TO FEDERAL REGULATION TITLE 49, PART 192.181, CPS MUST MAINTAIN ACCESS TO GAS VALVES AT ALL TIMES. THE CONTRACTOR MUST PROTECT AND WORK AROUND ANY GAS VALVES THAT ARE IN THE PROJECT AREA.

   THE CONTRACTOR WILL BE RESPONSIBLE FOR PROTECTING ALL EXISTING UTILITIES ADJACENT TO THE WORK AREA.
4. SEE CROSS STREET PLAN AND PROFILE SHEETS AND INTERSECTION LAYOUT SHEETS FOR ADDITIONAL INFORMATION AT THE CROSS STREETS.
5. SEE DRIVEWAY SUMMARY, DRIVEWAY PROFILES, AND MISCELLANEOUS ROADWAY DETAILS FOR ADDITIONAL INFORMATION AT THE DRIVEWAYS.

THE SEAL APPEARING BELOW IS FOR ROADWAY ELEMENTS ONLY.

STATE OF TEXAS
JUSTIN M. CAIN
87653
LICENSED PROFESSIONAL ENGINEER

12/10/07
, P.E.

THE SEAL APPEARING BELOW IS FOR DRAINAGE ELEMENTS ONLY.

STATE OF TEXAS
DAVID R. WEGMANN
95949
LICENSED PROFESSIONAL ENGINEER

PE
12/10/2007

NO.	REVISION	BY	DATE

CP&Y Chiang, Patel & Yerby, Inc.

BEXAR COUNTY
PUBLIC WORKS DIVISION

F.M. 2696 (BLANCO ROAD)

CROSS SECTIONS

Designed: DDD	STATE	BEXAR COUNTY FILE NUMBER	PLAN SET NO.
Checked: JMC	TEXAS		111
Drawn: DDD	COUNTY		OF
Checked: JTA	BEXAR		153

pw:/Active Projects/BEX6102/8.00 Plans and Drawings/8.10 Cut Sheets/8.1.15 CrossSections/6102CSRDXSecSheetsB.dgn
12/7/2007 1:13:27 PM

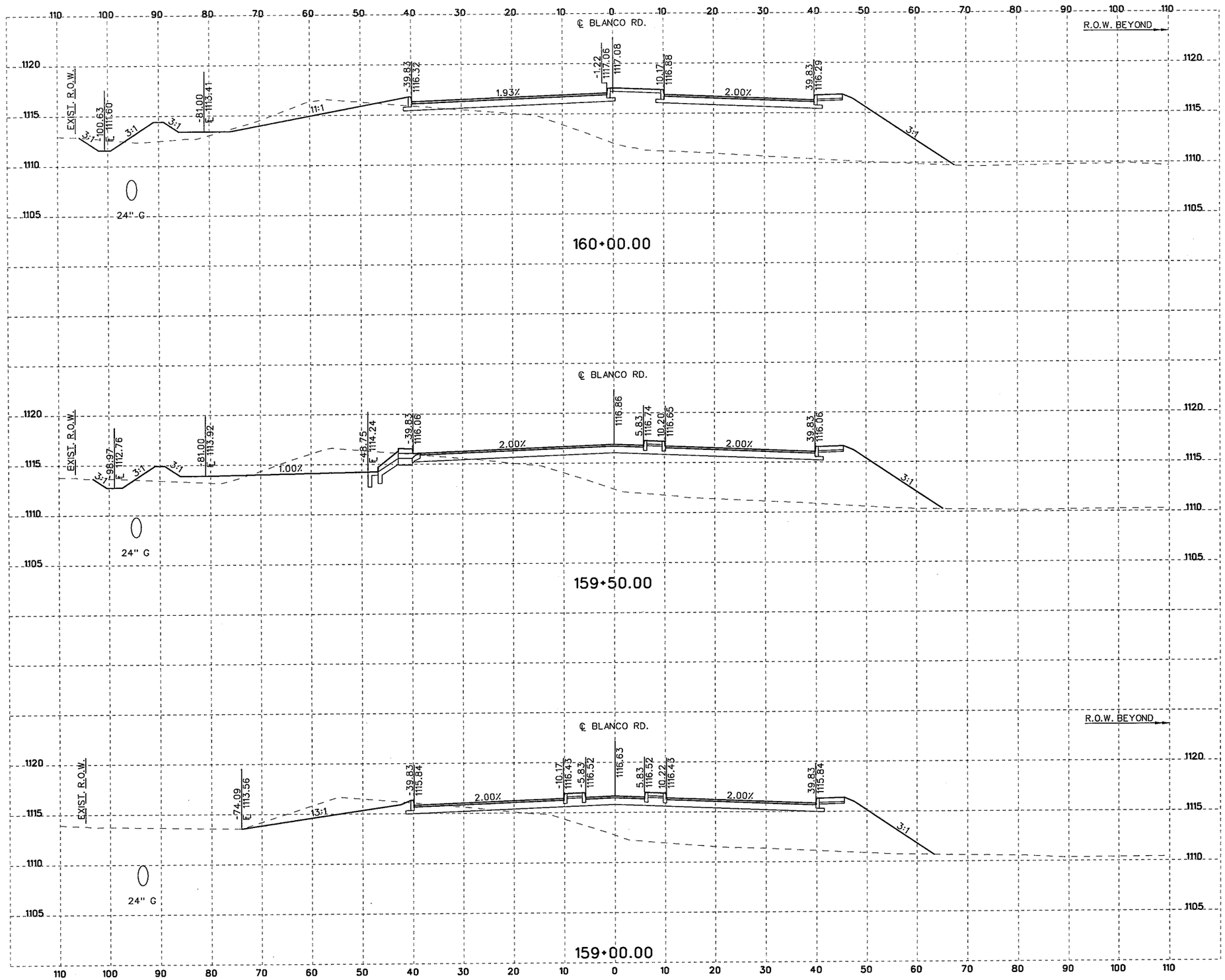

10 5 0 10 20
SCALE FEET
HORIZONTAL

10 2.5 0 5 10
SCALE FEET
VERTICAL

NOTES:

1. UTILITY LOCATIONS ARE APPROXIMATE AND ARE SHOWN FROM THE BEST INFORMATION PROVIDED BY THE UTILITY COMPANIES AT THE TIME PLANS WERE PREPARED. POSITION OF PROPOSED OR RELOCATED UTILITIES NOT REFLECTED IN CROSS SECTIONS.
2. CONTRACTOR SHALL NOTIFY UTILITY COMPANIES AND LOCATE UTILITIES A MINIMUM OF 48 HOURS BEFORE BEGINNING WORK IN A AREA.
3. CALL THE TEXAS STATE WIDE ONE CALL LOCATOR NUMBER 1-800-344-8377 48 HOURS BEFORE BEGINNING ANY EXCAVATION.

   DUE TO FEDERAL REGULATION TITLE 49, PART 192.181, CPS MUST MAINTAIN ACCESS TO GAS VALVES AT ALL TIMES. THE CONTRACTOR MUST PROTECT AND WORK AROUND ANY GAS VALVES THAT ARE IN THE PROJECT AREA.

   THE CONTRACTOR WILL BE RESPONSIBLE FOR PROTECTING ALL EXISTING UTILITIES ADJACENT TO THE WORK AREA.
4. SEE CROSS STREET PLAN AND PROFILE SHEETS AND INTERSECTION LAYOUT SHEETS FOR ADDITIONAL INFORMATION AT THE CROSS STREETS.
5. SEE DRIVEWAY SUMMARY, DRIVEWAY PROFILES, AND MISCELLANEOUS ROADWAY DETAILS FOR ADDITIONAL INFORMATION AT THE DRIVEWAYS.

THE SEAL APPEARING BELOW IS FOR ROADWAY ELEMENTS ONLY.

STATE OF TEXAS
JUSTIN M. CAIN
87653
LICENSED
PROFESSIONAL ENGINEER

12/10/07
J. M. Cain, P.E.

THE SEAL APPEARING BELOW IS FOR DRAINAGE ELEMENTS ONLY.

STATE OF TEXAS
DAVID R. WEGMANN
95949
LICENSED
PROFESSIONAL ENGINEER

PE
12/10/2007

NO.	REVISION	BY	DATE

CP&Y Chiang, Patel & Yerby, Inc.

BEXAR COUNTY
PUBLIC WORKS DIVISION

F.M. 2696 (BLANCO ROAD)

CROSS SECTIONS

Designed: DDD	STATE	BEXAR COUNTY FILE NUMBER	PLAN SET NO.
Checked: JMC	TEXAS		112
Drawn: DDD	COUNTY		OF
Checked: JTA	BEXAR		153

pw:/Active Projects/BEX6102/8.0D Plans and Drawings/8.10 Cut Sheets/8.1.15 CrossSections/6102CSRDXSecSheetsB.dgn
12/7/2007 1:13:55 PM

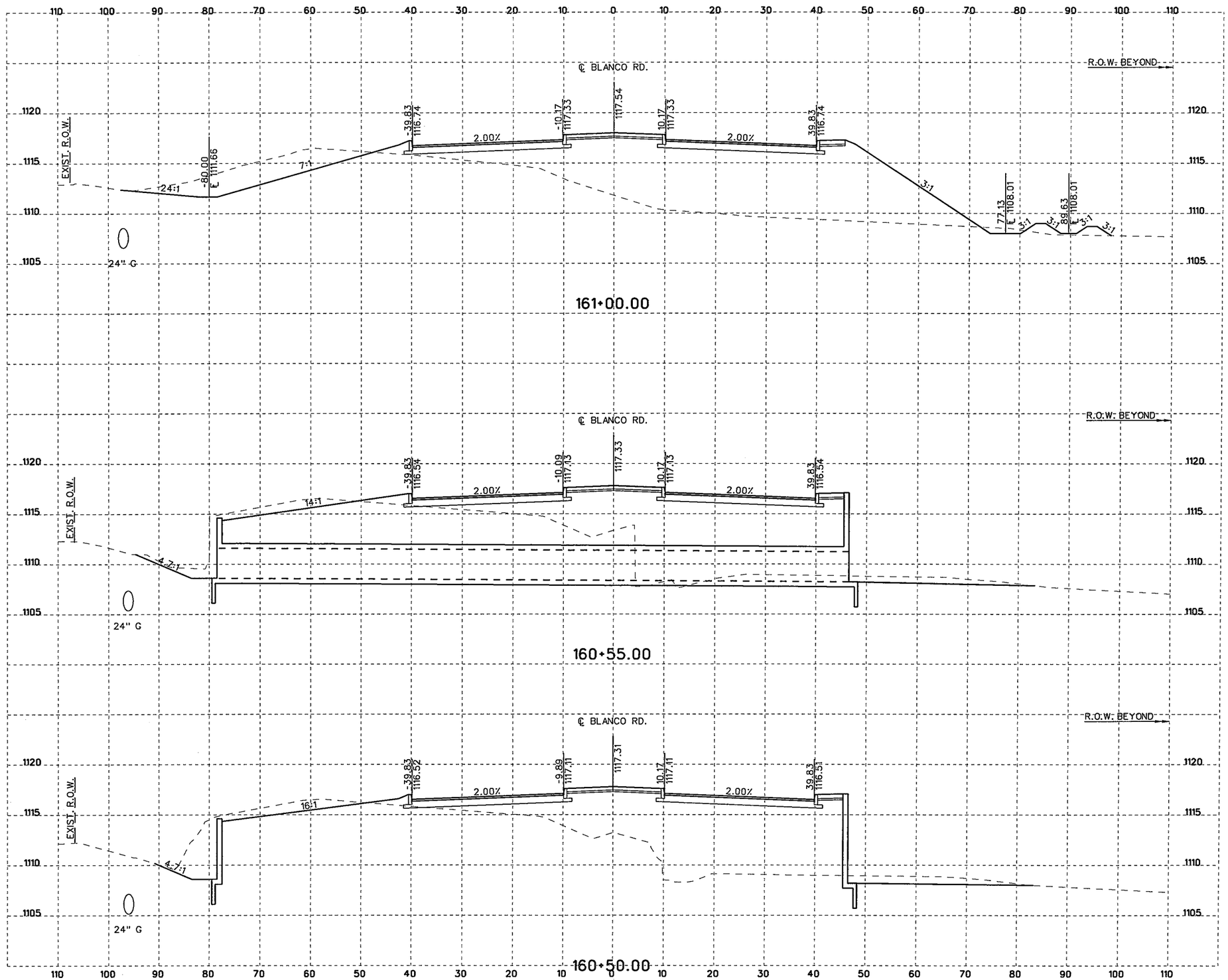

10 5 0 10 20
SCALE FEET
HORIZONTAL

10 2.5 0 5 10
SCALE FEET
VERTICAL

NOTES:

1. UTILITY LOCATIONS ARE APPROXIMATE AND ARE SHOWN FROM THE BEST INFORMATION PROVIDED BY THE UTILITY COMPANIES AT THE TIME PLANS WERE PREPARED. POSITION OF PROPOSED OR RELOCATED UTILITIES NOT REFLECTED IN CROSS SECTIONS.
2. CONTRACTOR SHALL NOTIFY UTILITY COMPANIES AND LOCATE UTILITIES A MINIMUM OF 48 HOURS BEFORE BEGINNING WORK IN A AREA.
3. CALL THE TEXAS STATE WIDE ONE CALL LOCATOR NUMBER 1-800-344-8377 48 HOURS BEFORE BEGINNING ANY EXCAVATION.

   DUE TO FEDERAL REGULATION TITLE 49, PART 192.181, CPS MUST MAINTAIN ACCESS TO GAS VALVES AT ALL TIMES. THE CONTRACTOR MUST PROTECT AND WORK AROUND ANY GAS VALVES THAT ARE IN THE PROJECT AREA.

   THE CONTRACTOR WILL BE RESPONSIBLE FOR PROTECTING ALL EXISTING UTILITIES ADJACENT TO THE WORK AREA.
4. SEE CROSS STREET PLAN AND PROFILE SHEETS AND INTERSECTION LAYOUT SHEETS FOR ADDITIONAL INFORMATION AT THE CROSS STREETS.
5. SEE DRIVEWAY SUMMARY, DRIVEWAY PROFILES, AND MISCELLANEOUS ROADWAY DETAILS FOR ADDITIONAL INFORMATION AT THE DRIVEWAYS.

THE SEAL APPEARING BELOW IS FOR ROADWAY ELEMENTS ONLY.

STATE OF TEXAS
JUSTIN M. CAIN
87653
LICENSED
PROFESSIONAL ENGINEER

11/4/07

THE SEAL APPEARING BELOW IS FOR DRAINAGE ELEMENTS ONLY.

STATE OF TEXAS
DAVID R. WEGMANN
95949
LICENSED
PROFESSIONAL ENGINEER

11/04/07

NO.	REVISION	BY	DATE

CP&Y Chiang, Patel & Yerby, Inc.

BEXAR COUNTY
PUBLIC WORKS DIVISION

F.M. 2696 (BLANCO ROAD)

CROSS SECTIONS

Designed: DDD	STATE	BEXAR COUNTY FILE NUMBER	PLAN SET NO.
Checked: JMC	TEXAS		113
Drawn: DDD	COUNTY		OF
Checked: JTA	BEXAR		153

pw:/Active Projects/BEX6102/8.00 Plans and Drawings/8.10 Cut Sheets/8.1.15 CrossSections/6102CSRDXSecSheetsB.dgn
11/4/2007 6:34:53 PM

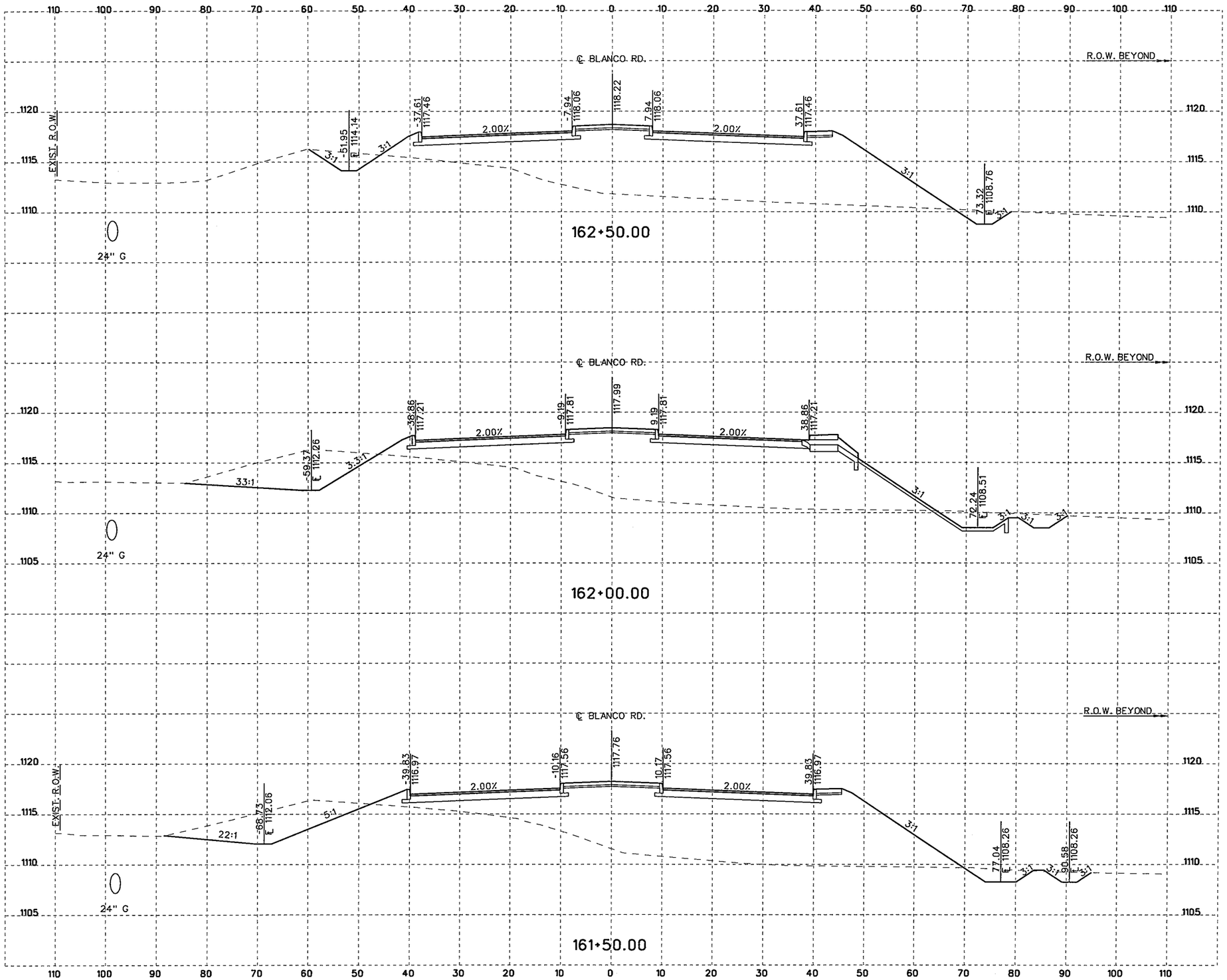

10 5 0 10 20
SCALE FEET
HORIZONTAL

10 2.5 0 5 10
SCALE FEET
VERTICAL

NOTES:

1. UTILITY LOCATIONS ARE APPROXIMATE AND ARE SHOWN FROM THE BEST INFORMATION PROVIDED BY THE UTILITY COMPANIES AT THE TIME PLANS WERE PREPARED. POSITION OF PROPOSED OR RELOCATED UTILITIES NOT REFLECTED IN CROSS SECTIONS.
2. CONTRACTOR SHALL NOTIFY UTILITY COMPANIES AND LOCATE UTILITIES A MINIMUM OF 48 HOURS BEFORE BEGINNING WORK IN A AREA.
3. CALL THE TEXAS STATE WIDE ONE CALL LOCATOR NUMBER 1-800-344-8377 48 HOURS BEFORE BEGINNING ANY EXCAVATION.

   DUE TO FEDERAL REGULATION TITLE 49, PART 192.181, CPS MUST MAINTAIN ACCESS TO GAS VALVES AT ALL TIMES. THE CONTRACTOR MUST PROTECT AND WORK AROUND ANY GAS VALVES THAT ARE IN THE PROJECT AREA.

   THE CONTRACTOR WILL BE RESPONSIBLE FOR PROTECTING ALL EXISTING UTILITIES ADJACENT TO THE WORK AREA.
4. SEE CROSS STREET PLAN AND PROFILE SHEETS AND INTERSECTION LAYOUT SHEETS FOR ADDITIONAL INFORMATION AT THE CROSS STREETS.
5. SEE DRIVEWAY SUMMARY, DRIVEWAY PROFILES, AND MISCELLANEOUS ROADWAY DETAILS FOR ADDITIONAL INFORMATION AT THE DRIVEWAYS.

THE SEAL APPEARING BELOW IS FOR ROADWAY ELEMENTS ONLY.

STATE OF TEXAS
JUSTIN M. CAIN
87653
LICENSED
PROFESSIONAL ENGINEER

11/4/07
J. M. Cain, P.E.

THE SEAL APPEARING BELOW IS FOR DRAINAGE ELEMENTS ONLY.

STATE OF TEXAS
DAVID R. WEGMANN
95949
LICENSED
PROFESSIONAL ENGINEER

David R. Wegmann PE
11/04/07

NO.	REVISION	BY	DATE

CP&Y Chiang, Patel & Yerby, Inc.

BEXAR COUNTY
PUBLIC WORKS DIVISION

F.M. 2696 (BLANCO ROAD)

CROSS SECTIONS

Designed: DDD	STATE	BEXAR COUNTY FILE NUMBER	PLAN SET NO.
Checked: JMC	TEXAS		114
Drawn: DDD	COUNTY		OF
Checked: JTA	BEXAR		153

pw:/Active Projects/BEX6102/8.00 Plans and Drawings/8.10 Cut Sheets/8.1.15 CrossSections/6102CSRDXSecSheets8.dgn
11/4/2007 6:34:54 PM

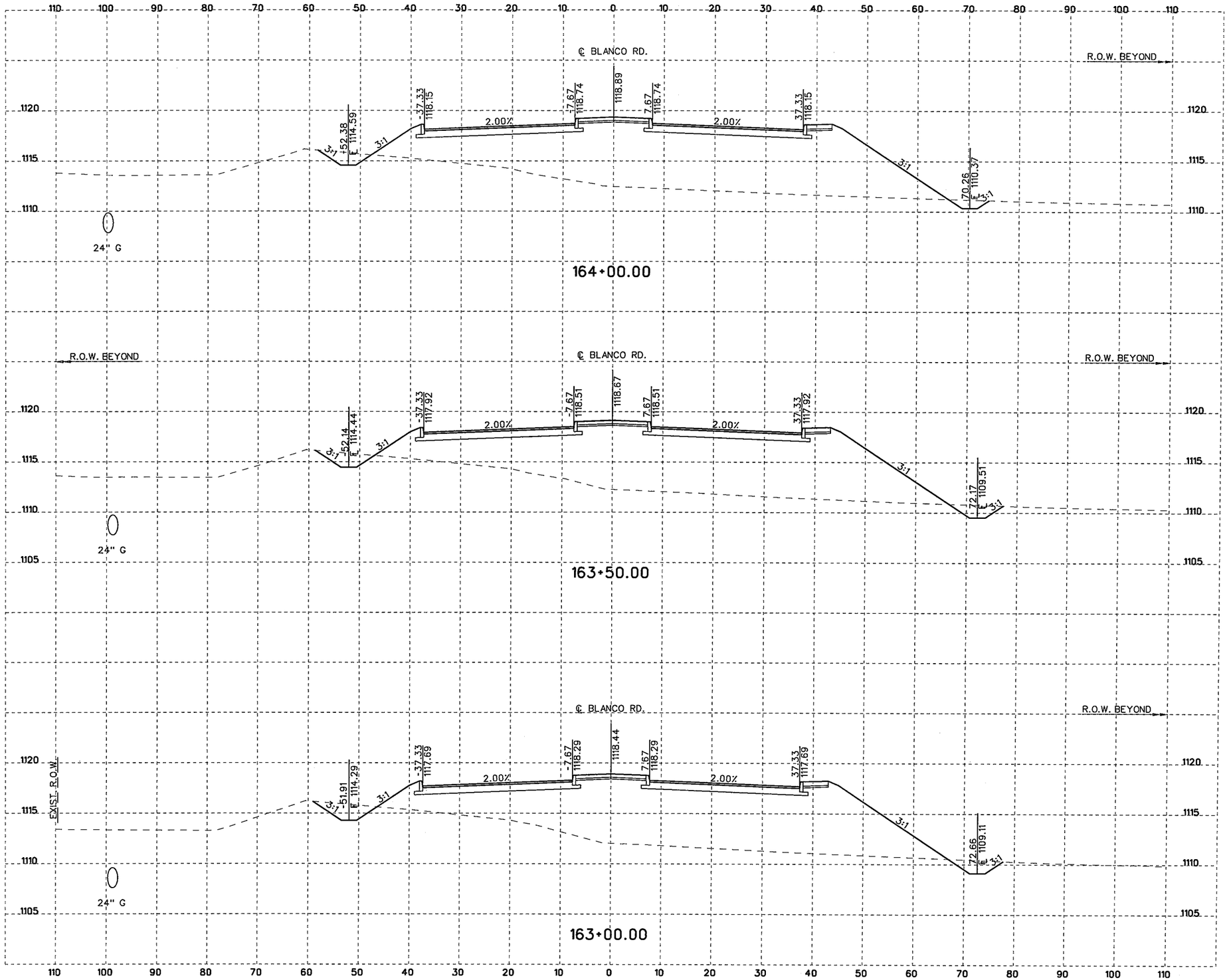

10 5 0 10 20
SCALE FEET
HORIZONTAL

10 2.5 0 5 10
SCALE FEET
VERTICAL

NOTES:

1. UTILITY LOCATIONS ARE APPROXIMATE AND ARE SHOWN FROM THE BEST INFORMATION PROVIDED BY THE UTILITY COMPANIES AT THE TIME PLANS WERE PREPARED. POSITION OF PROPOSED OR RELOCATED UTILITIES NOT REFLECTED IN CROSS SECTIONS.
2. CONTRACTOR SHALL NOTIFY UTILITY COMPANIES AND LOCATE UTILITIES A MINIMUM OF 48 HOURS BEFORE BEGINNING WORK IN A AREA.
3. CALL THE TEXAS STATE WIDE ONE CALL LOCATOR NUMBER 1-800-344-8377 48 HOURS BEFORE BEGINNING ANY EXCAVATION.

   DUE TO FEDERAL REGULATION TITLE 49, PART 192.181, CPS MUST MAINTAIN ACCESS TO GAS VALVES AT ALL TIMES. THE CONTRACTOR MUST PROTECT AND WORK AROUND ANY GAS VALVES THAT ARE IN THE PROJECT AREA.

   THE CONTRACTOR WILL BE RESPONSIBLE FOR PROTECTING ALL EXISTING UTILITIES ADJACENT TO THE WORK AREA.
4. SEE CROSS STREET PLAN AND PROFILE SHEETS AND INTERSECTION LAYOUT SHEETS FOR ADDITIONAL INFORMATION AT THE CROSS STREETS.
5. SEE DRIVEWAY SUMMARY, DRIVEWAY PROFILES, AND MISCELLANEOUS ROADWAY DETAILS FOR ADDITIONAL INFORMATION AT THE DRIVEWAYS.

THE SEAL APPEARING BELOW IS FOR ROADWAY ELEMENTS ONLY.

STATE OF TEXAS
JUSTIN M. CAIN
87653
LICENSED
PROFESSIONAL ENGINEER

11/4/07
P.E.

THE SEAL APPEARING BELOW IS FOR DRAINAGE ELEMENTS ONLY.

STATE OF TEXAS
DAVID R. WEGMANN
95949
LICENSED
PROFESSIONAL ENGINEER

PE
11/04/07

NO.	REVISION	BY	DATE

CP&Y Chiang, Patel & Yerby, Inc.

BEXAR COUNTY
PUBLIC WORKS DIVISION

F.M. 2696 (BLANCO ROAD)

CROSS SECTIONS

Designed: DDD	STATE	BEXAR COUNTY FILE NUMBER	PLAN SET NO.
Checked: JMC	TEXAS		115
Drawn: DDD	COUNTY		OF
Checked: JTA	BEXAR		153

pw:/Active Projects/BEX6102/8.00 Plans and Drawings/8.10 Cut Sheets/8.1.15 CrossSections/6102CSROXSecSheetsB.dgn
11/4/2007 6:34:54 PM

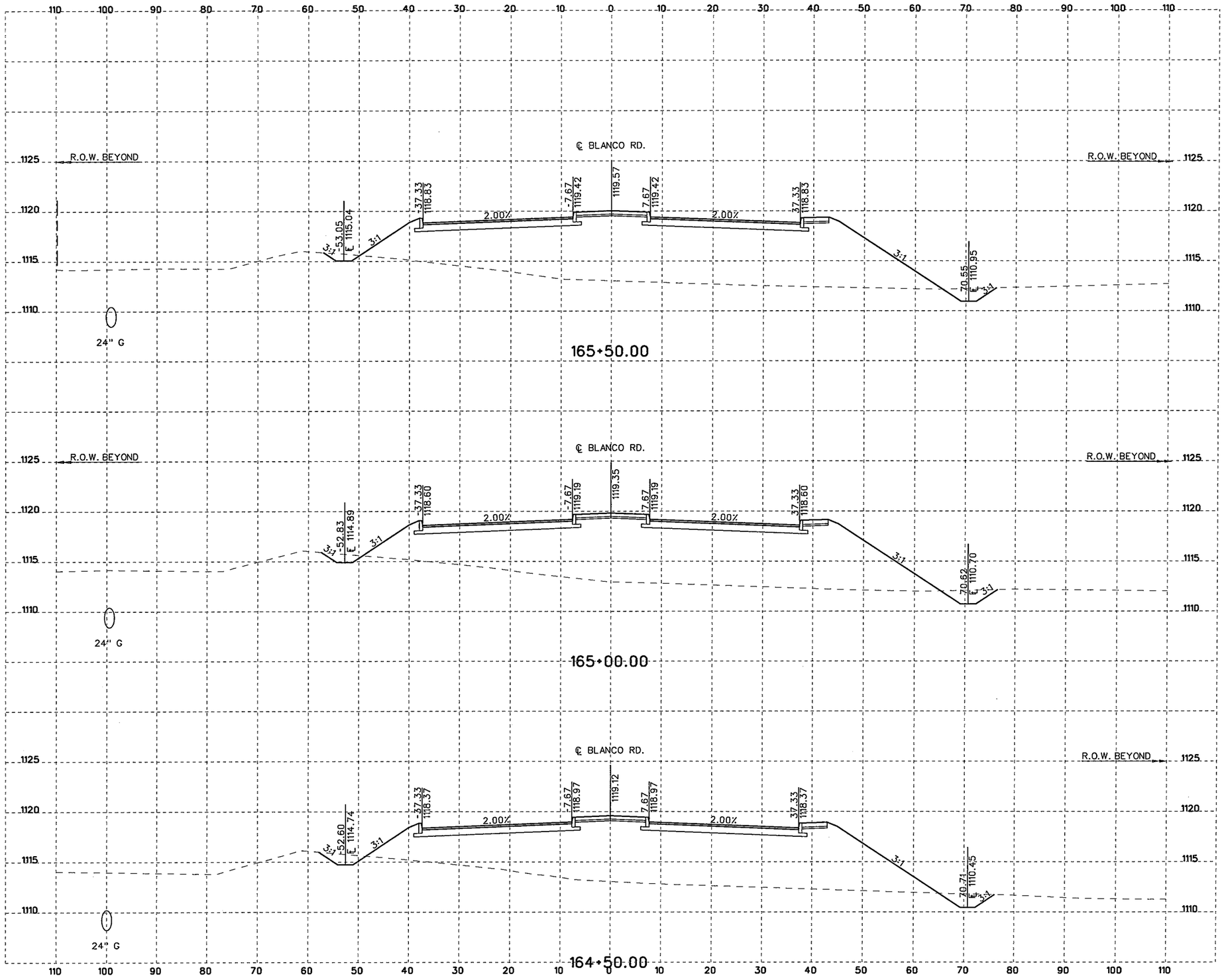

10 5 0 10 20
SCALE FEET
HORIZONTAL

10 2.5 0 5 10
SCALE FEET
VERTICAL

NOTES:

1. UTILITY LOCATIONS ARE APPROXIMATE AND ARE SHOWN FROM THE BEST INFORMATION PROVIDED BY THE UTILITY COMPANIES AT THE TIME PLANS WERE PREPARED. POSITION OF PROPOSED OR RELOCATED UTILITIES NOT REFLECTED IN CROSS SECTIONS.
2. CONTRACTOR SHALL NOTIFY UTILITY COMPANIES AND LOCATE UTILITIES A MINIMUM OF 48 HOURS BEFORE BEGINNING WORK IN A AREA.
3. CALL THE TEXAS STATE WIDE ONE CALL LOCATOR NUMBER 1-800-344-8377 48 HOURS BEFORE BEGINNING ANY EXCAVATION.

   DUE TO FEDERAL REGULATION TITLE 49, PART 192.181, CPS MUST MAINTAIN ACCESS TO GAS VALVES AT ALL TIMES. THE CONTRACTOR MUST PROTECT AND WORK AROUND ANY GAS VALVES THAT ARE IN THE PROJECT AREA.

   THE CONTRACTOR WILL BE RESPONSIBLE FOR PROTECTING ALL EXISTING UTILITIES ADJACENT TO THE WORK AREA.
4. SEE CROSS STREET PLAN AND PROFILE SHEETS AND INTERSECTION LAYOUT SHEETS FOR ADDITIONAL INFORMATION AT THE CROSS STREETS.
5. SEE DRIVEWAY SUMMARY, DRIVEWAY PROFILES, AND MISCELLANEOUS ROADWAY DETAILS FOR ADDITIONAL INFORMATION AT THE DRIVEWAYS.

THE SEAL APPEARING BELOW IS FOR ROADWAY ELEMENTS ONLY.

STATE OF TEXAS
JUSTIN M. CAIN
87653
LICENSED
PROFESSIONAL ENGINEER

11/4/07
P.E.

THE SEAL APPEARING BELOW IS FOR DRAINAGE ELEMENTS ONLY.

STATE OF TEXAS
DAVID R. WEGMANN
95949
LICENSED
PROFESSIONAL ENGINEER

PE
11/04/07

NO.	REVISION	BY	DATE

CP&Y Chiang, Patel & Yerby, Inc.

BEXAR COUNTY
PUBLIC WORKS DIVISION

F.M. 2696 (BLANCO ROAD)

CROSS SECTIONS

Designed: DDD	STATE	BEXAR COUNTY FILE NUMBER	PLAN SET NO.
Checked: JMC	TEXAS		116
Drawn: DDD	COUNTY		OF
Checked: JTA	BEXAR		153

pw:/Active Projects/BEX6102/8.00 Plans and Drawings/8.10 Cut Sheets/8.1.15 CrossSections/6102CSRDXSecSheetsB.dgn
11/4/2007 6:34:54 PM

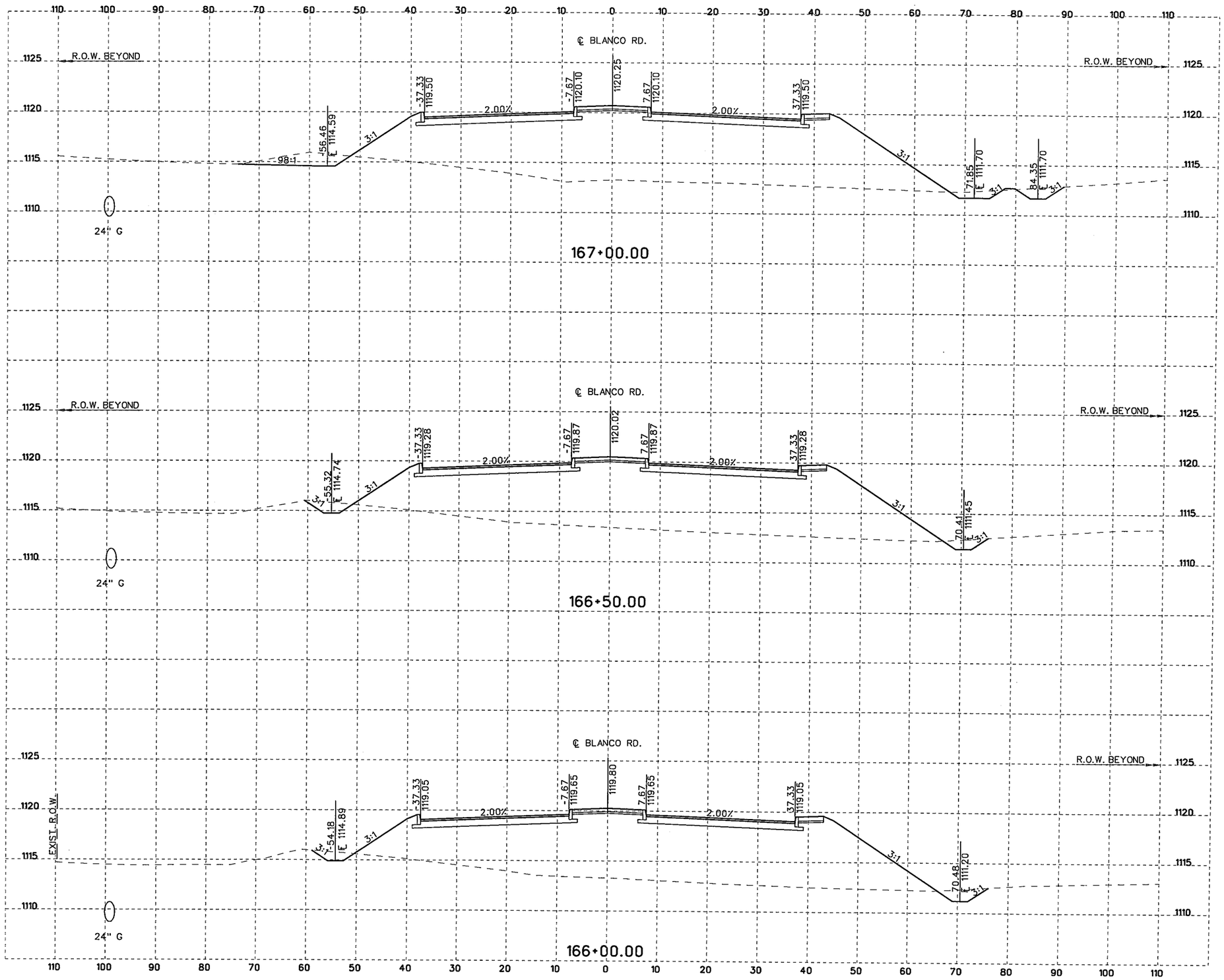

SCALE 10 5 0 10 20 FEET
HORIZONTAL

SCALE 10 2.5 0 5 10 FEET
VERTICAL

NOTES:

1. UTILITY LOCATIONS ARE APPROXIMATE AND ARE SHOWN FROM THE BEST INFORMATION PROVIDED BY THE UTILITY COMPANIES AT THE TIME PLANS WERE PREPARED. POSITION OF PROPOSED OR RELOCATED UTILITIES NOT REFLECTED IN CROSS SECTIONS.
2. CONTRACTOR SHALL NOTIFY UTILITY COMPANIES AND LOCATE UTILITIES A MINIMUM OF 48 HOURS BEFORE BEGINNING WORK IN A AREA.
3. CALL THE TEXAS STATE WIDE ONE CALL LOCATOR NUMBER 1-800-344-8377 48 HOURS BEFORE BEGINNING ANY EXCAVATION.

   DUE TO FEDERAL REGULATION TITLE 49, PART 192.181, CPS MUST MAINTAIN ACCESS TO GAS VALVES AT ALL TIMES. THE CONTRACTOR MUST PROTECT AND WORK AROUND ANY GAS VALVES THAT ARE IN THE PROJECT AREA.

   THE CONTRACTOR WILL BE RESPONSIBLE FOR PROTECTING ALL EXISTING UTILITIES ADJACENT TO THE WORK AREA.
4. SEE CROSS STREET PLAN AND PROFILE SHEETS AND INTERSECTION LAYOUT SHEETS FOR ADDITIONAL INFORMATION AT THE CROSS STREETS.
5. SEE DRIVEWAY SUMMARY, DRIVEWAY PROFILES, AND MISCELLANEOUS ROADWAY DETAILS FOR ADDITIONAL INFORMATION AT THE DRIVEWAYS.

THE SEAL APPEARING BELOW IS FOR ROADWAY ELEMENTS ONLY.

STATE OF TEXAS
JUSTIN M. CAIN
87653
LICENSED
PROFESSIONAL ENGINEER

11/4/07
, P.E.

THE SEAL APPEARING BELOW IS FOR DRAINAGE ELEMENTS ONLY.

STATE OF TEXAS
DAVID R. WEGMANN
95949
LICENSED
PROFESSIONAL ENGINEER

PE
11/04/07

NO.	REVISION	BY	DATE

CP&Y Chiang, Patel & Yerby, Inc.

BEXAR COUNTY
PUBLIC WORKS DIVISION

F.M. 2696 (BLANCO ROAD)

CROSS SECTIONS

Designed: DDD	STATE	BEXAR COUNTY FILE NUMBER	PLAN SET NO.	
Checked: JMC	TEXAS		117	
Drawn: DDD	COUNTY		OF	
Checked: JTA	BEXAR		153	

pw:/Active Projects/BEX6102/8.00 Plans and Drawings/8.10 Cut Sheets/8.1.15 CrossSections/6102CSROXSecSheetsB.dgn
11/4/2007 6:34:55 PM

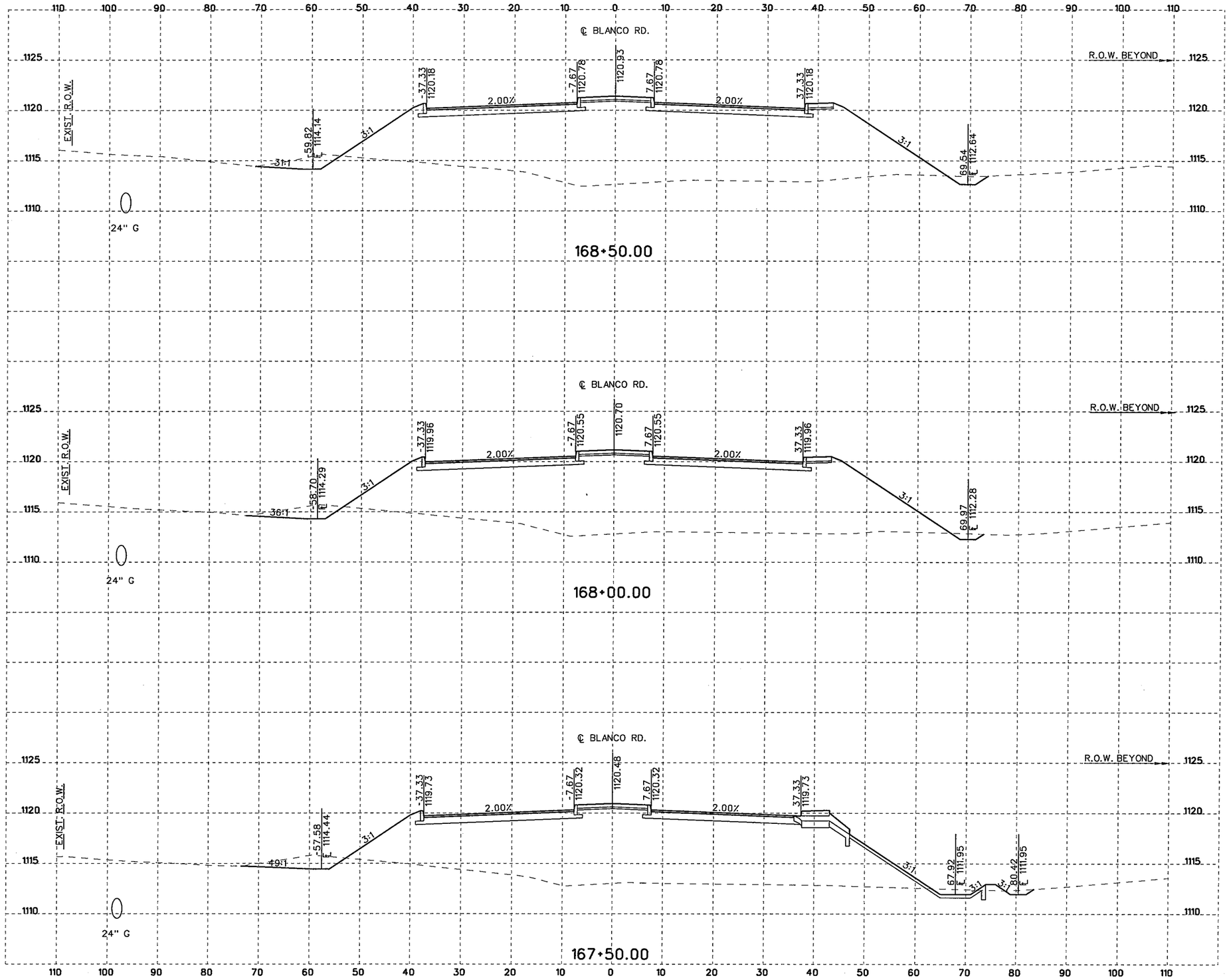

10 5 0 10 20
SCALE FEET
HORIZONTAL

10 2.5 0 5 10
SCALE FEET
VERTICAL

NOTES:

1. UTILITY LOCATIONS ARE APPROXIMATE AND ARE SHOWN FROM THE BEST INFORMATION PROVIDED BY THE UTILITY COMPANIES AT THE TIME PLANS WERE PREPARED. POSITION OF PROPOSED OR RELOCATED UTILITIES NOT REFLECTED IN CROSS SECTIONS.
2. CONTRACTOR SHALL NOTIFY UTILITY COMPANIES AND LOCATE UTILITIES A MINIMUM OF 48 HOURS BEFORE BEGINNING WORK IN A AREA.
3. CALL THE TEXAS STATE WIDE ONE CALL LOCATOR NUMBER 1-800-344-8377 48 HOURS BEFORE BEGINNING ANY EXCAVATION.

   DUE TO FEDERAL REGULATION TITLE 49, PART 192.181, CPS MUST MAINTAIN ACCESS TO GAS VALVES AT ALL TIMES. THE CONTRACTOR MUST PROTECT AND WORK AROUND ANY GAS VALVES THAT ARE IN THE PROJECT AREA.

   THE CONTRACTOR WILL BE RESPONSIBLE FOR PROTECTING ALL EXISTING UTILITIES ADJACENT TO THE WORK AREA.
4. SEE CROSS STREET PLAN AND PROFILE SHEETS AND INTERSECTION LAYOUT SHEETS FOR ADDITIONAL INFORMATION AT THE CROSS STREETS.
5. SEE DRIVEWAY SUMMARY, DRIVEWAY PROFILES, AND MISCELLANEOUS ROADWAY DETAILS FOR ADDITIONAL INFORMATION AT THE DRIVEWAYS.

THE SEAL APPEARING BELOW IS FOR ROADWAY ELEMENTS ONLY.

STATE OF TEXAS
JUSTIN M. CAIN
87653
LICENSED PROFESSIONAL ENGINEER
11/4/07
J. Cain, P.E.

THE SEAL APPEARING BELOW IS FOR DRAINAGE ELEMENTS ONLY.

STATE OF TEXAS
DAVID R. WEGMANN
95949
LICENSED PROFESSIONAL ENGINEER
PE
11/04/07

NO.	REVISION	BY	DATE

CP&Y Chiang, Patel & Yerby, Inc.

BEXAR COUNTY
PUBLIC WORKS DIVISION

F.M. 2696 (BLANCO ROAD)

CROSS SECTIONS

Designed: DDD	STATE	BEXAR COUNTY FILE NUMBER	PLAN SET NO.
Checked: JMC	TEXAS		118
Drawn: DDD	COUNTY		OF
Checked: JTA	BEXAR		153

pw:/Active Projects/BEX6102/8.00 Plans and Drawings/8.10 Cut Sheets/8.1.15 CrossSections/6102CSR0XSecSheetsB.dgn
11/4/2007 6:34:55 PM

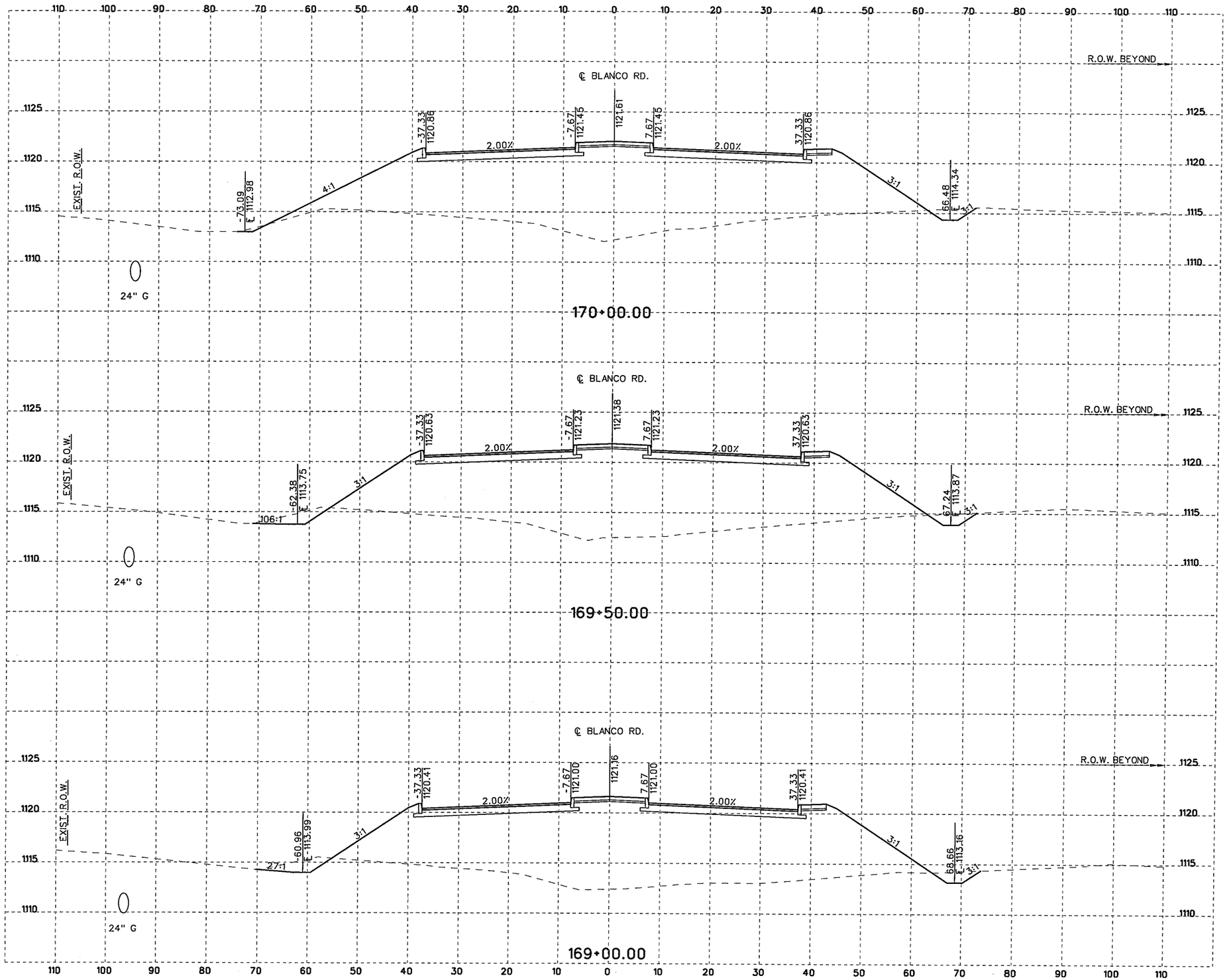

10 5 0 10 20
SCALE FEET
HORIZONTAL

10 2.5 0 5 10
SCALE FEET
VERTICAL

NOTES:

1. UTILITY LOCATIONS ARE APPROXIMATE AND ARE SHOWN FROM THE BEST INFORMATION PROVIDED BY THE UTILITY COMPANIES AT THE TIME PLANS WERE PREPARED. POSITION OF PROPOSED OR RELOCATED UTILITIES NOT REFLECTED IN CROSS SECTIONS.
2. CONTRACTOR SHALL NOTIFY UTILITY COMPANIES AND LOCATE UTILITIES A MINIMUM OF 48 HOURS BEFORE BEGINNING WORK IN A AREA.
3. CALL THE TEXAS STATE WIDE ONE CALL LOCATOR NUMBER 1-800-344-8377 48 HOURS BEFORE BEGINNING ANY EXCAVATION.

   DUE TO FEDERAL REGULATION TITLE 49, PART 192.181, CPS MUST MAINTAIN ACCESS TO GAS VALVES AT ALL TIMES. THE CONTRACTOR MUST PROTECT AND WORK AROUND ANY GAS VALVES THAT ARE IN THE PROJECT AREA.

   THE CONTRACTOR WILL BE RESPONSIBLE FOR PROTECTING ALL EXISTING UTILITIES ADJACENT TO THE WORK AREA.
4. SEE CROSS STREET PLAN AND PROFILE SHEETS AND INTERSECTION LAYOUT SHEETS FOR ADDITIONAL INFORMATION AT THE CROSS STREETS.
5. SEE DRIVEWAY SUMMARY, DRIVEWAY PROFILES, AND MISCELLANEOUS ROADWAY DETAILS FOR ADDITIONAL INFORMATION AT THE DRIVEWAYS.

THE SEAL APPEARING BELOW IS FOR ROADWAY ELEMENTS ONLY.

STATE OF TEXAS
JUSTIN M. CAIN
87653
LICENSED
PROFESSIONAL ENGINEER

11/4/07
J. M. Cain, P.E.

THE SEAL APPEARING BELOW IS FOR DRAINAGE ELEMENTS ONLY.

STATE OF TEXAS
DAVID R. WEGMANN
95949
LICENSED
PROFESSIONAL ENGINEER

11/04/07

NO.	REVISION	BY	DATE

CP&Y Chiang, Patel & Yerby, Inc.

BEXAR COUNTY
PUBLIC WORKS DIVISION

F.M. 2696 (BLANCO ROAD)

CROSS SECTIONS

Designed: DDD	STATE	BEXAR COUNTY FILE NUMBER	PLAN SET NO.
Checked: JMC	TEXAS		119
Drawn: DDD	COUNTY		OF
Checked: JTA	BEXAR		153

pw:/Active Projects/BEX6102/8.00 Plans and Drawings/8.10 Cut Sheets/8.1.15 CrossSections/6102CSRDXSecSheetsB.dgn
11/4/2007 6:34:56 PM

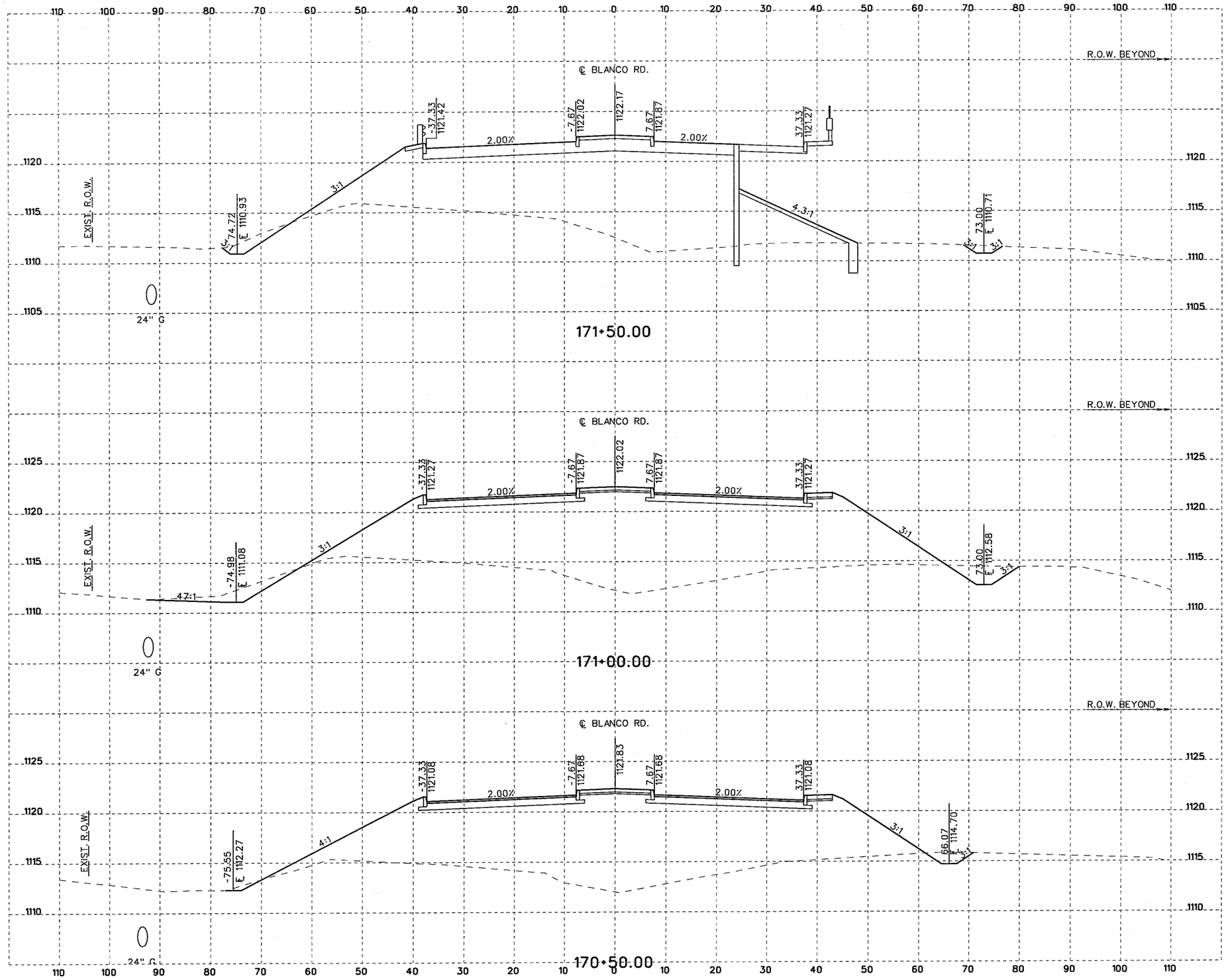

10 5 0 10 20
SCALE FEET
HORIZONTAL

10 2.5 0 5 10
SCALE FEET
VERTICAL

NOTES:

1. UTILITY LOCATIONS ARE APPROXIMATE AND ARE SHOWN FROM THE BEST INFORMATION PROVIDED BY THE UTILITY COMPANIES AT THE TIME PLANS WERE PREPARED. POSITION OF PROPOSED OR RELOCATED UTILITIES NOT REFLECTED IN CROSS SECTIONS.
2. CONTRACTOR SHALL NOTIFY UTILITY COMPANIES AND LOCATE UTILITIES A MINIMUM OF 48 HOURS BEFORE BEGINNING WORK IN A AREA.
3. CALL THE TEXAS STATE WIDE ONE CALL LOCATOR NUMBER 1-800-344-8377 48 HOURS BEFORE BEGINNING ANY EXCAVATION.

   DUE TO FEDERAL REGULATION TITLE 49, PART 192.181, CPS MUST MAINTAIN ACCESS TO GAS VALVES AT ALL TIMES. THE CONTRACTOR MUST PROTECT AND WORK AROUND ANY GAS VALVES THAT ARE IN THE PROJECT AREA.

   THE CONTRACTOR WILL BE RESPONSIBLE FOR PROTECTING ALL EXISTING UTILITIES ADJACENT TO THE WORK AREA.
4. SEE CROSS STREET PLAN AND PROFILE SHEETS AND INTERSECTION LAYOUT SHEETS FOR ADDITIONAL INFORMATION AT THE CROSS STREETS.
5. SEE DRIVEWAY SUMMARY, DRIVEWAY PROFILES, AND MISCELLANEOUS ROADWAY DETAILS FOR ADDITIONAL INFORMATION AT THE DRIVEWAYS.

THE SEAL APPEARING BELOW IS FOR ROADWAY ELEMENTS ONLY.

STATE OF TEXAS
JUSTIN M. CAIN
87653
LICENSED
PROFESSIONAL ENGINEER

12/10/07
J. M. Cain, P.E.

THE SEAL APPEARING BELOW IS FOR DRAINAGE ELEMENTS ONLY.

STATE OF TEXAS
DAVID R. WEGMANN
95949
LICENSED
PROFESSIONAL ENGINEER

12/10/2007

NO.	REVISION	BY	DATE

CP&Y Chiang, Patel & Yerby, Inc.

BEXAR COUNTY
PUBLIC WORKS DIVISION

F.M. 2696 (BLANCO ROAD)

CROSS SECTIONS

Designed: DDD	STATE	BEXAR COUNTY FILE NUMBER	PLAN SET NO.
Checked: JMC	TEXAS		120
Drawn: DDD	COUNTY		OF
Checked: JTA	BEXAR		153

pw:/Active Projects/BEX6102/8.00 Plans and Drawings/8.10 Cut Sheets/8.1.15 CrossSections/6102CSRDXSecSheets8.dgn
12/7/2007
1:14:33 PM

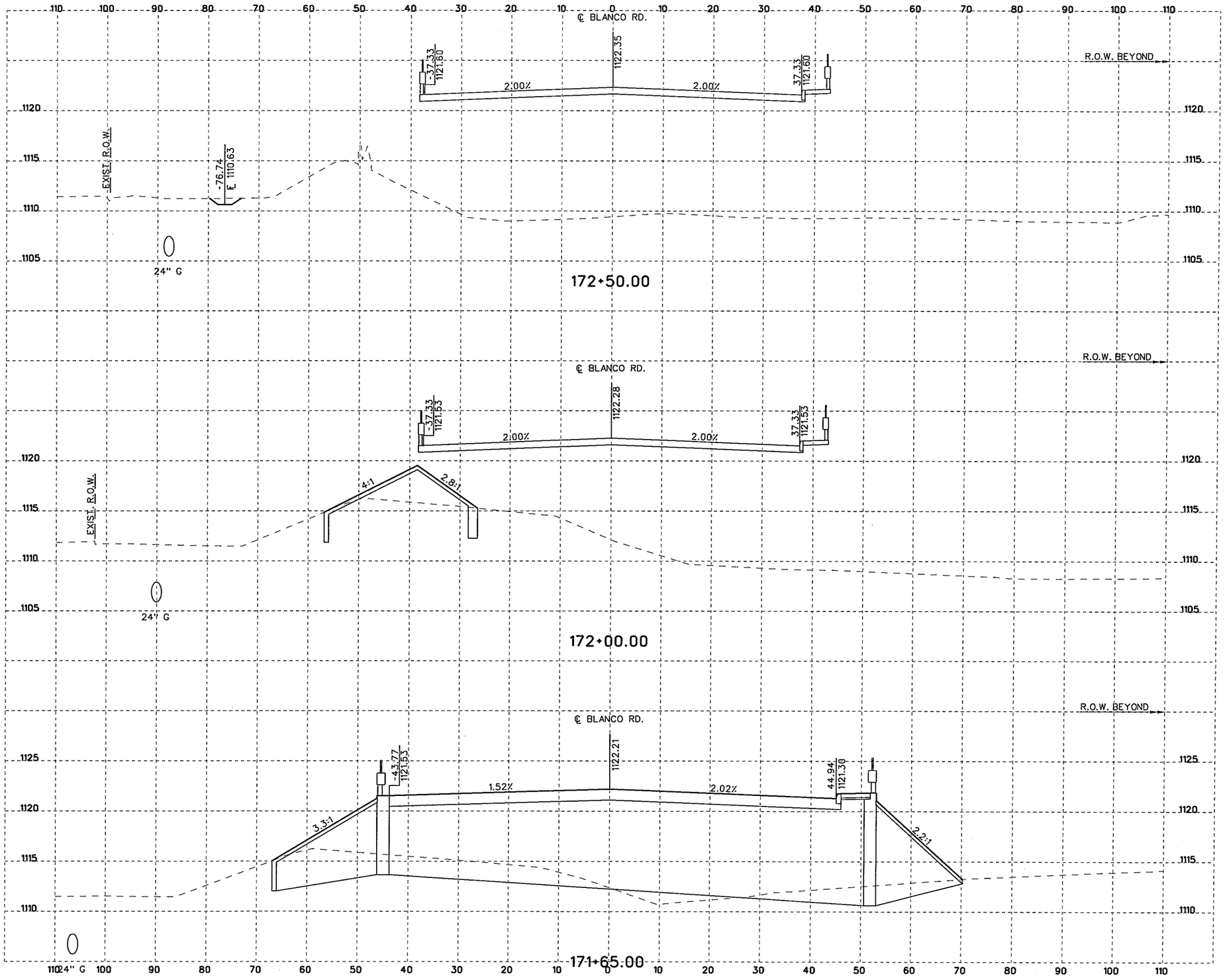

10 5 0 10 20
SCALE FEET
HORIZONTAL

10 2.5 0 5 10
SCALE FEET
VERTICAL

NOTES:

1. UTILITY LOCATIONS ARE APPROXIMATE AND ARE SHOWN FROM THE BEST INFORMATION PROVIDED BY THE UTILITY COMPANIES AT THE TIME PLANS WERE PREPARED. POSITION OF PROPOSED OR RELOCATED UTILITIES NOT REFLECTED IN CROSS SECTIONS.
2. CONTRACTOR SHALL NOTIFY UTILITY COMPANIES AND LOCATE UTILITIES A MINIMUM OF 48 HOURS BEFORE BEGINNING WORK IN A AREA.
3. CALL THE TEXAS STATE WIDE ONE CALL LOCATOR NUMBER 1-800-344-8377 48 HOURS BEFORE BEGINNING ANY EXCAVATION.

   DUE TO FEDERAL REGULATION TITLE 49, PART 192.181, CPS MUST MAINTAIN ACCESS TO GAS VALVES AT ALL TIMES. THE CONTRACTOR MUST PROTECT AND WORK AROUND ANY GAS VALVES THAT ARE IN THE PROJECT AREA.

   THE CONTRACTOR WILL BE RESPONSIBLE FOR PROTECTING ALL EXISTING UTILITIES ADJACENT TO THE WORK AREA.
4. SEE CROSS STREET PLAN AND PROFILE SHEETS AND INTERSECTION LAYOUT SHEETS FOR ADDITIONAL INFORMATION AT THE CROSS STREETS.
5. SEE DRIVEWAY SUMMARY, DRIVEWAY PROFILES, AND MISCELLANEOUS ROADWAY DETAILS FOR ADDITIONAL INFORMATION AT THE DRIVEWAYS.

THE SEAL APPEARING BELOW IS FOR ROADWAY ELEMENTS ONLY.

STATE OF TEXAS
JUSTIN M. CAIN
87653
LICENSED
PROFESSIONAL ENGINEER

11/4/07
P.E.

THE SEAL APPEARING BELOW IS FOR DRAINAGE ELEMENTS ONLY.

STATE OF TEXAS
DAVID R. WEGMANN
95949
LICENSED
PROFESSIONAL ENGINEER

11/04/07

NO.	REVISION	BY	DATE

CP&Y Chiang, Patel & Yerby, Inc.

BEXAR COUNTY
PUBLIC WORKS DIVISION

F.M. 2696 (BLANCO ROAD)

CROSS SECTIONS

Designed: DDD	STATE	BEXAR COUNTY FILE NUMBER	PLAN SET NO.
Checked: JMC	TEXAS		121
Drawn: DDD	COUNTY		OF
Checked: JTA	BEXAR		153

pw:/Active Projects/BEX6102/8.00 Plans and Drawings/8.10 Cut Sheets/8.1.15 CrossSections/6102CSRDXSecSheetsB.dgn
11/4/2007 6:34:56 PM

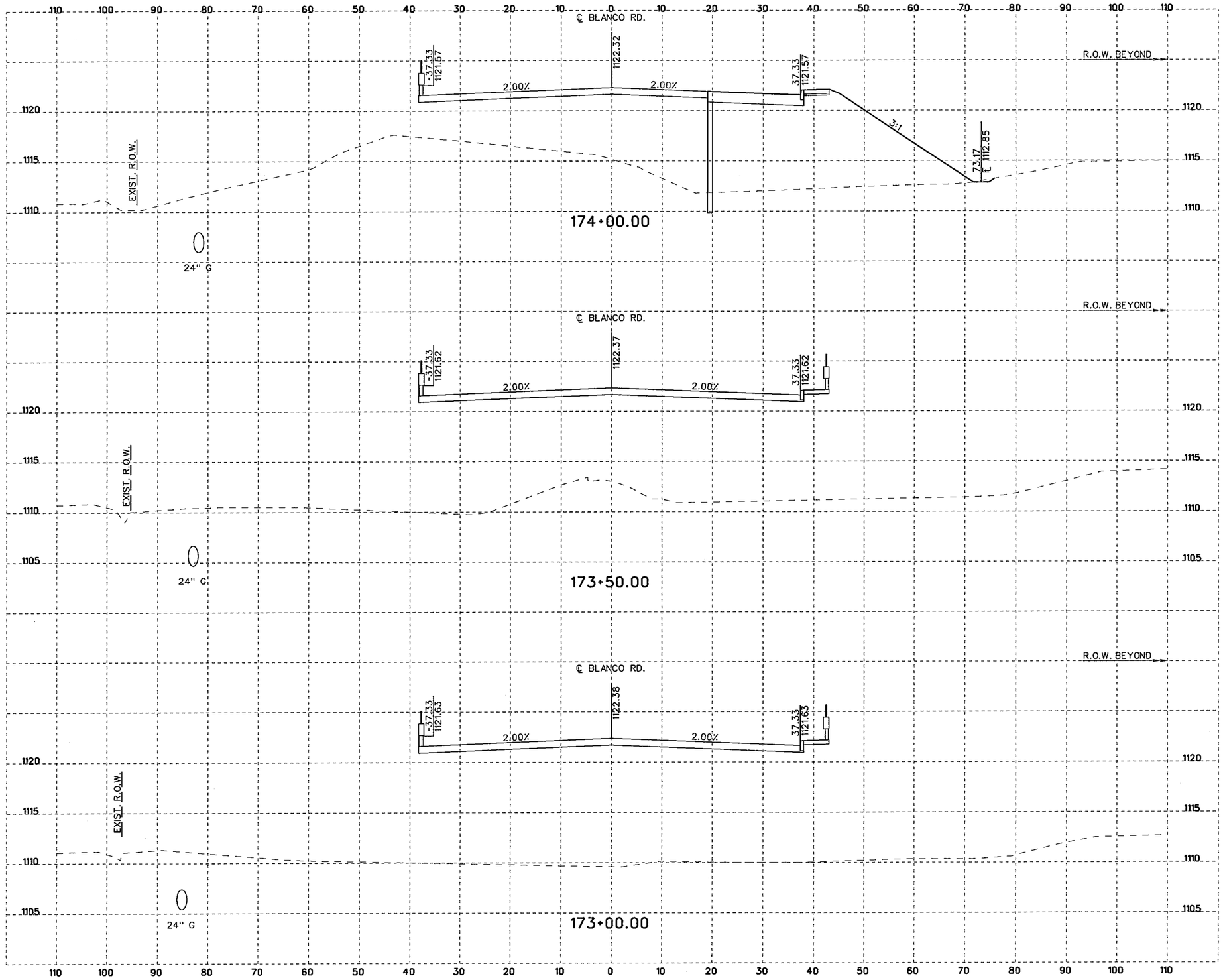

10 5 0 10 20
SCALE FEET
HORIZONTAL

10 2.5 0 5 10
SCALE FEET
VERTICAL

NOTES:

1. UTILITY LOCATIONS ARE APPROXIMATE AND ARE SHOWN FROM THE BEST INFORMATION PROVIDED BY THE UTILITY COMPANIES AT THE TIME PLANS WERE PREPARED. POSITION OF PROPOSED OR RELOCATED UTILITIES NOT REFLECTED IN CROSS SECTIONS.
2. CONTRACTOR SHALL NOTIFY UTILITY COMPANIES AND LOCATE UTILITIES A MINIMUM OF 48 HOURS BEFORE BEGINNING WORK IN A AREA.
3. CALL THE TEXAS STATE WIDE ONE CALL LOCATOR NUMBER 1-800-344-8377 48 HOURS BEFORE BEGINNING ANY EXCAVATION.

   DUE TO FEDERAL REGULATION TITLE 49, PART 192.181, CPS MUST MAINTAIN ACCESS TO GAS VALVES AT ALL TIMES. THE CONTRACTOR MUST PROTECT AND WORK AROUND ANY GAS VALVES THAT ARE IN THE PROJECT AREA.

   THE CONTRACTOR WILL BE RESPONSIBLE FOR PROTECTING ALL EXISTING UTILITIES ADJACENT TO THE WORK AREA.
4. SEE CROSS STREET PLAN AND PROFILE SHEETS AND INTERSECTION LAYOUT SHEETS FOR ADDITIONAL INFORMATION AT THE CROSS STREETS.
5. SEE DRIVEWAY SUMMARY, DRIVEWAY PROFILES, AND MISCELLANEOUS ROADWAY DETAILS FOR ADDITIONAL INFORMATION AT THE DRIVEWAYS.

THE SEAL APPEARING BELOW IS FOR ROADWAY ELEMENTS ONLY.

STATE OF TEXAS
JUSTIN M. CAIN
87653
LICENSED
PROFESSIONAL ENGINEER

11/4/07
J. M. C., P.E.

THE SEAL APPEARING BELOW IS FOR DRAINAGE ELEMENTS ONLY.

STATE OF TEXAS
DAVID R. WEGMANN
95949
LICENSED
PROFESSIONAL ENGINEER

11/04/07

NO.	REVISION	BY	DATE

CP&Y Chiang, Patel & Yerby, Inc.

BEXAR COUNTY
PUBLIC WORKS DIVISION

F.M. 2696 (BLANCO ROAD)

CROSS SECTIONS

Designed: DDD	STATE	BEXAR COUNTY FILE NUMBER	PLAN SET NO.
Checked: JMC	TEXAS		122
Drawn: DDD	COUNTY		OF
Checked: JTA	BEXAR		153

pw:/Active Projects/BEX6102/8.00 Plans and Drawings/8.10 Cut Sheets/8.1.15 CrossSections/6102CSRDXSecSheetsB.dgn
11/4/2007 6:34:57 PM

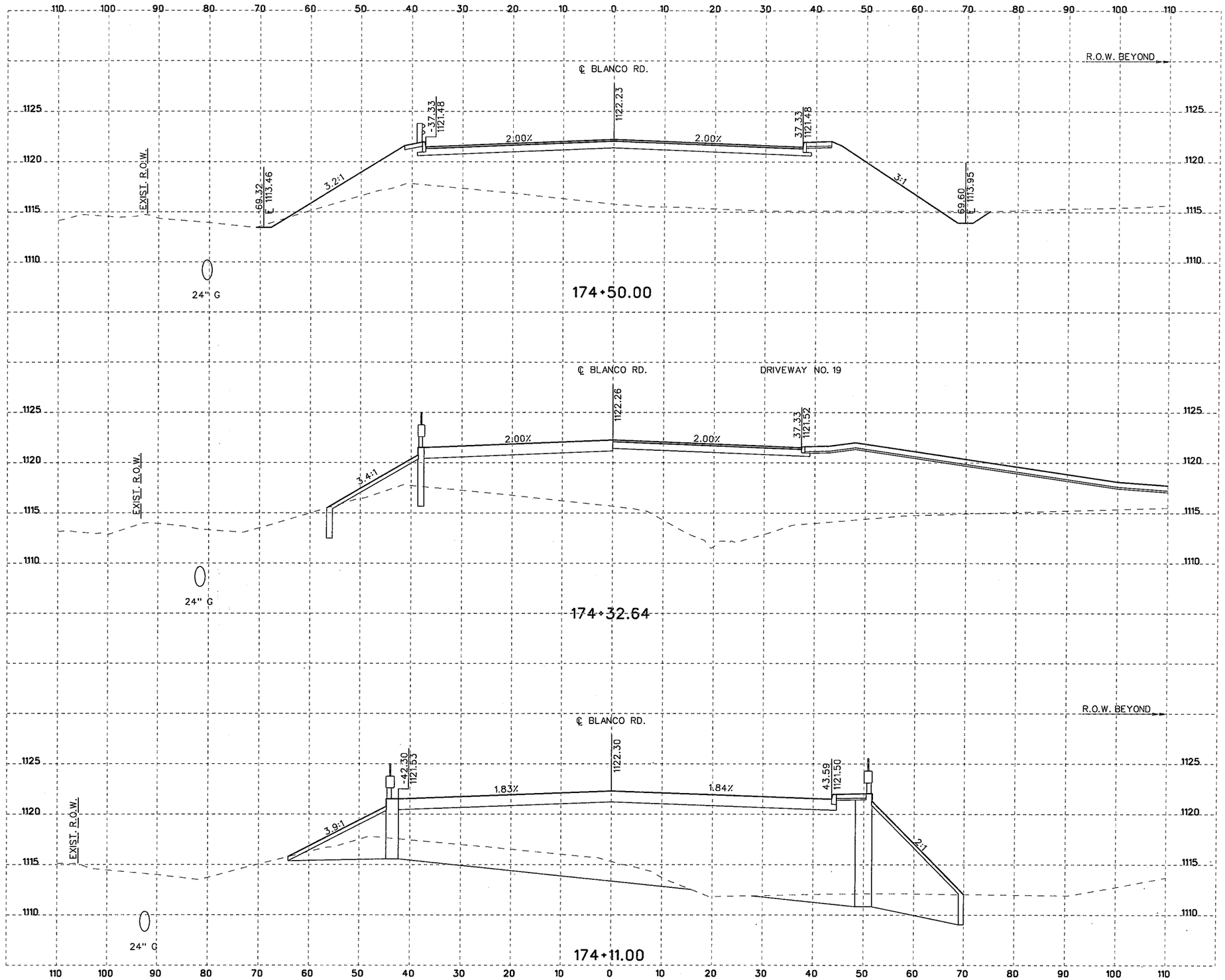

10 5 0 10 20
SCALE FEET
HORIZONTAL

10 2.5 0 5 10
SCALE FEET
VERTICAL

NOTES:

1. UTILITY LOCATIONS ARE APPROXIMATE AND ARE SHOWN FROM THE BEST INFORMATION PROVIDED BY THE UTILITY COMPANIES AT THE TIME PLANS WERE PREPARED. POSITION OF PROPOSED OR RELOCATED UTILITIES NOT REFLECTED IN CROSS SECTIONS.
2. CONTRACTOR SHALL NOTIFY UTILITY COMPANIES AND LOCATE UTILITIES A MINIMUM OF 48 HOURS BEFORE BEGINNING WORK IN A AREA.
3. CALL THE TEXAS STATE WIDE ONE CALL LOCATOR NUMBER 1-800-344-8377 48 HOURS BEFORE BEGINNING ANY EXCAVATION.

   DUE TO FEDERAL REGULATION TITLE 49, PART 192.181, CPS MUST MAINTAIN ACCESS TO GAS VALVES AT ALL TIMES. THE CONTRACTOR MUST PROTECT AND WORK AROUND ANY GAS VALVES THAT ARE IN THE PROJECT AREA.

   THE CONTRACTOR WILL BE RESPONSIBLE FOR PROTECTING ALL EXISTING UTILITIES ADJACENT TO THE WORK AREA.
4. SEE CROSS STREET PLAN AND PROFILE SHEETS AND INTERSECTION LAYOUT SHEETS FOR ADDITIONAL INFORMATION AT THE CROSS STREETS.
5. SEE DRIVEWAY SUMMARY, DRIVEWAY PROFILES, AND MISCELLANEOUS ROADWAY DETAILS FOR ADDITIONAL INFORMATION AT THE DRIVEWAYS.

THE SEAL APPEARING BELOW IS FOR ROADWAY ELEMENTS ONLY.

STATE OF TEXAS
JUSTIN M. CAIN
87653
LICENSED
PROFESSIONAL ENGINEER

12/10/07
P.E.

THE SEAL APPEARING BELOW IS FOR DRAINAGE ELEMENTS ONLY.

STATE OF TEXAS
DAVID R. WEGMANN
95949
LICENSED
PROFESSIONAL ENGINEER

P.E.
12/10/2007

NO.	REVISION	BY	DATE

CP&Y Chiang, Patel & Yerby, Inc.

BEXAR COUNTY
PUBLIC WORKS DIVISION

F.M. 2696 (BLANCO ROAD)

CROSS SECTIONS

Designed:	DDD	STATE	BEXAR COUNTY FILE NUMBER	PLAN SET NO.
Checked:	JMC	TEXAS		123
Drawn:	DDD	COUNTY		OF
Checked:	JTA	BEXAR		153

pw:/Active Projects/BEX6102/8.00 Plans and Drawings/8.10 Cut Sheets/8.1.15 CrossSections/6102CSRDXSecSheets8.dgn
12/7/2007 1:15:14 PM

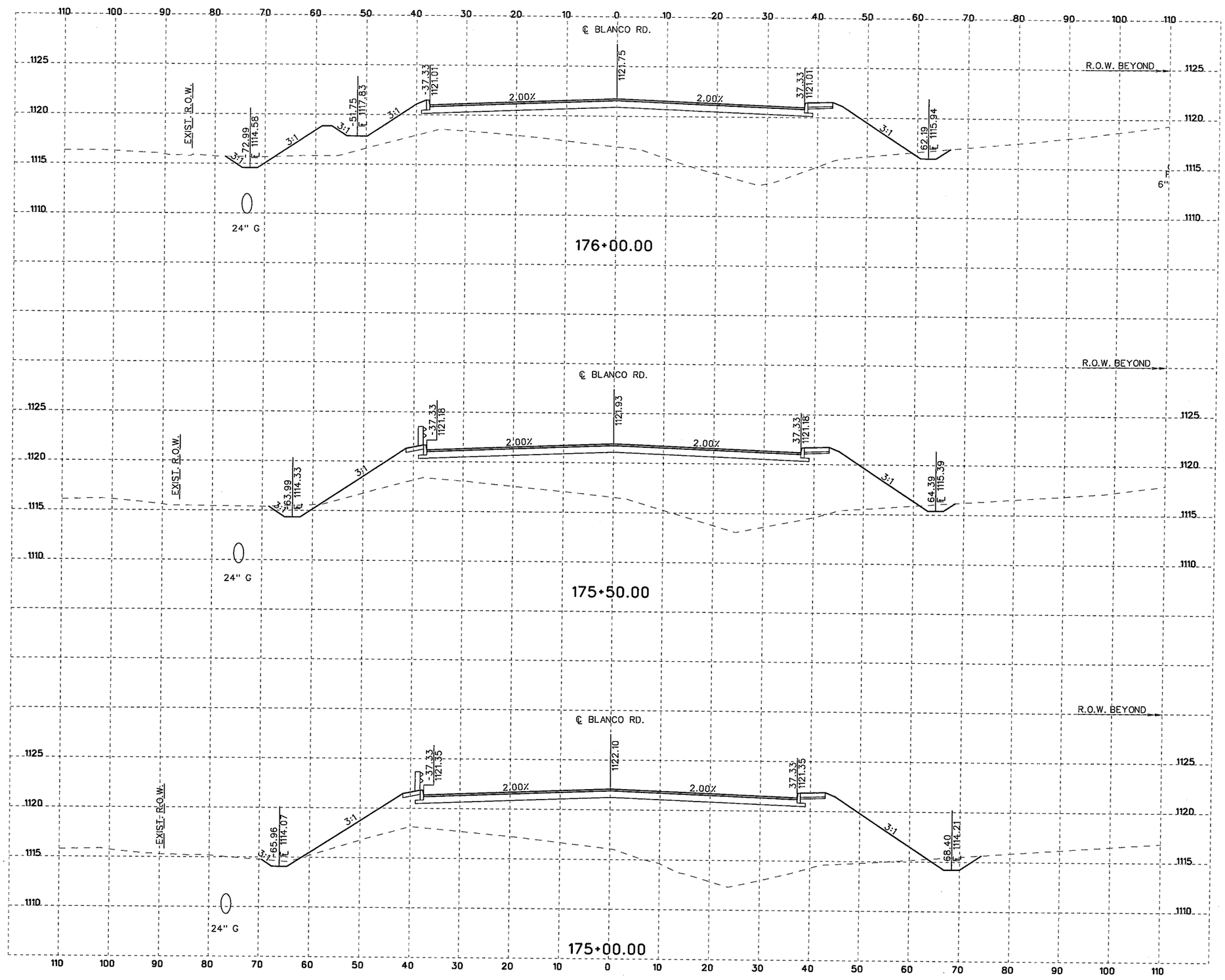

10 5 0 10 20
SCALE FEET
HORIZONTAL

10 2.5 0 5 10
SCALE FEET
VERTICAL

NOTES:

1. UTILITY LOCATIONS ARE APPROXIMATE AND ARE SHOWN FROM THE BEST INFORMATION PROVIDED BY THE UTILITY COMPANIES AT THE TIME PLANS WERE PREPARED. POSITION OF PROPOSED OR RELOCATED UTILITIES NOT REFLECTED IN CROSS SECTIONS.
2. CONTRACTOR SHALL NOTIFY UTILITY COMPANIES AND LOCATE UTILITIES A MINIMUM OF 48 HOURS BEFORE BEGINNING WORK IN A AREA.
3. CALL THE TEXAS STATE WIDE ONE CALL LOCATOR NUMBER 1-800-344-8377 48 HOURS BEFORE BEGINNING ANY EXCAVATION.

   DUE TO FEDERAL REGULATION TITLE 49, PART 192.181, CPS MUST MAINTAIN ACCESS TO GAS VALVES AT ALL TIMES. THE CONTRACTOR MUST PROTECT AND WORK AROUND ANY GAS VALVES THAT ARE IN THE PROJECT AREA.

   THE CONTRACTOR WILL BE RESPONSIBLE FOR PROTECTING ALL EXISTING UTILITIES ADJACENT TO THE WORK AREA.
4. SEE CROSS STREET PLAN AND PROFILE SHEETS AND INTERSECTION LAYOUT SHEETS FOR ADDITIONAL INFORMATION AT THE CROSS STREETS.
5. SEE DRIVEWAY SUMMARY, DRIVEWAY PROFILES, AND MISCELLANEOUS ROADWAY DETAILS FOR ADDITIONAL INFORMATION AT THE DRIVEWAYS.

THE SEAL APPEARING BELOW IS FOR ROADWAY ELEMENTS ONLY.

STATE OF TEXAS
JUSTIN M. CAIN
87653
LICENSED
PROFESSIONAL ENGINEER

12/10/07
P.E.

THE SEAL APPEARING BELOW IS FOR DRAINAGE ELEMENTS ONLY.

STATE OF TEXAS
DAVID R. WEGMANN
95949
LICENSED
PROFESSIONAL ENGINEER

P.E.
12/10/2007

NO.	REVISION	BY	DATE

CP&Y Chiang, Patel & Yerby, Inc.

BEXAR COUNTY
PUBLIC WORKS DIVISION

F.M. 2696 (BLANCO ROAD)

CROSS SECTIONS

Designed: DDD	STATE	BEXAR COUNTY FILE NUMBER	PLAN SET NO.
Checked: JMC	TEXAS		124
Drawn: DDD	COUNTY		OF
Checked: JTA	BEXAR		153

pw:/Active Projects/BEX6102/8.00 Plans and Drawings/8.10 Cut Sheets/6.1.15 CrossSections/6102CSRDXSecSheetsB.dgn
12/7/2007
11:5:29 PM

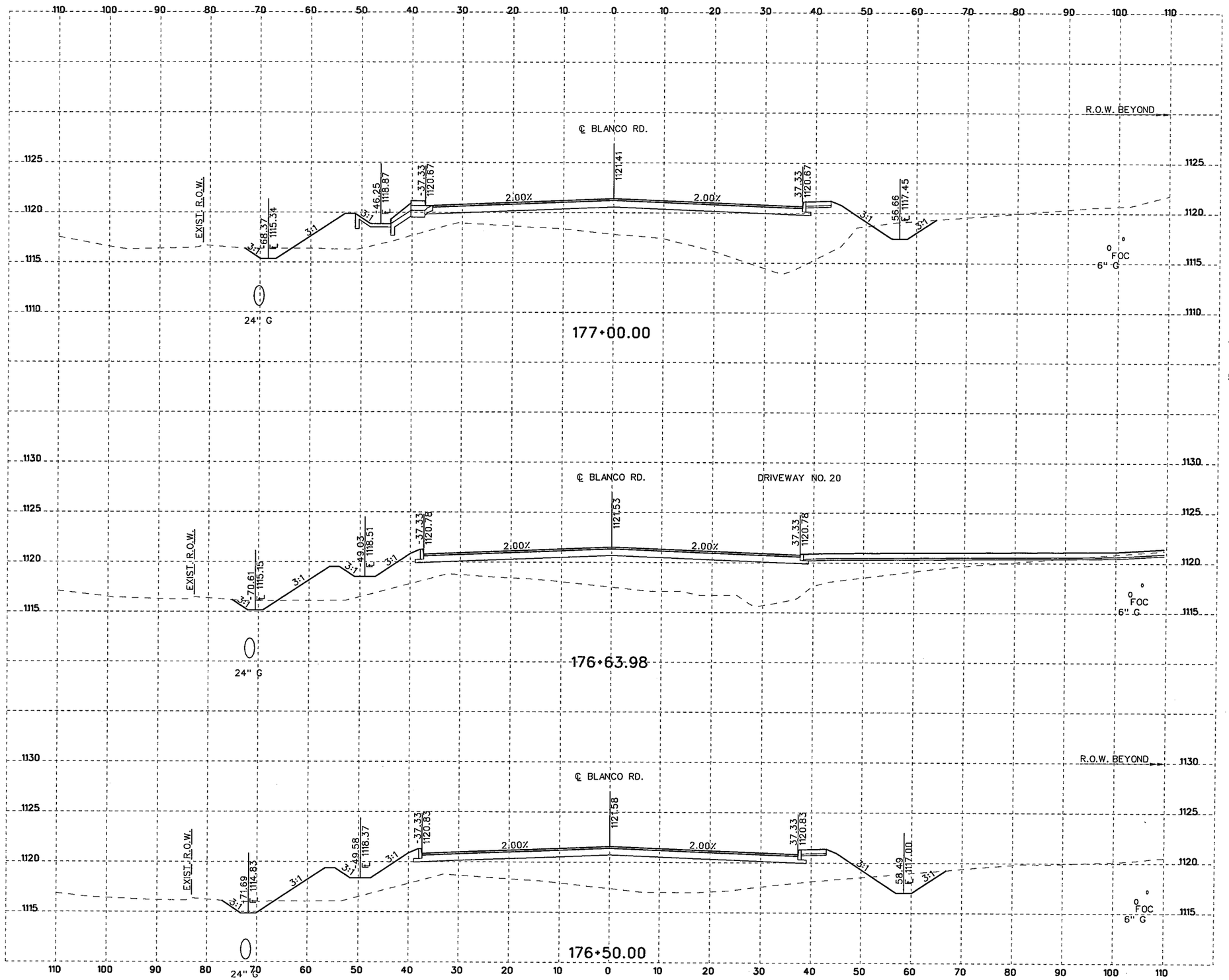

10 5 0 10 20
SCALE FEET
HORIZONTAL

10 2.5 0 5 10
SCALE FEET
VERTICAL

NOTES:

1. UTILITY LOCATIONS ARE APPROXIMATE AND ARE SHOWN FROM THE BEST INFORMATION PROVIDED BY THE UTILITY COMPANIES AT THE TIME PLANS WERE PREPARED. POSITION OF PROPOSED OR RELOCATED UTILITIES NOT REFLECTED IN CROSS SECTIONS.
2. CONTRACTOR SHALL NOTIFY UTILITY COMPANIES AND LOCATE UTILITIES A MINIMUM OF 48 HOURS BEFORE BEGINNING WORK IN A AREA.
3. CALL THE TEXAS STATE WIDE ONE CALL LOCATOR NUMBER 1-800-344-8377 48 HOURS BEFORE BEGINNING ANY EXCAVATION.

   DUE TO FEDERAL REGULATION TITLE 49, PART 192.181, CPS MUST MAINTAIN ACCESS TO GAS VALVES AT ALL TIMES. THE CONTRACTOR MUST PROTECT AND WORK AROUND ANY GAS VALVES THAT ARE IN THE PROJECT AREA.

   THE CONTRACTOR WILL BE RESPONSIBLE FOR PROTECTING ALL EXISTING UTILITIES ADJACENT TO THE WORK AREA.
4. SEE CROSS STREET PLAN AND PROFILE SHEETS AND INTERSECTION LAYOUT SHEETS FOR ADDITIONAL INFORMATION AT THE CROSS STREETS.
5. SEE DRIVEWAY SUMMARY, DRIVEWAY PROFILES, AND MISCELLANEOUS ROADWAY DETAILS FOR ADDITIONAL INFORMATION AT THE DRIVEWAYS.

THE SEAL APPEARING BELOW IS FOR ROADWAY ELEMENTS ONLY.

STATE OF TEXAS
JUSTIN M. CAIN
87653
LICENSED
PROFESSIONAL ENGINEER

11/4/07
J. M. C., P.E.

THE SEAL APPEARING BELOW IS FOR DRAINAGE ELEMENTS ONLY.

STATE OF TEXAS
DAVID R. WEGMANN
95949
LICENSED
PROFESSIONAL ENGINEER

D. R. W. PE
11/04/07

NO.	REVISION	BY	DATE

CP&Y Chiang, Patel & Yerby, Inc.

BEXAR COUNTY
PUBLIC WORKS DIVISION

F.M. 2696 (BLANCO ROAD)

CROSS SECTIONS

Designed: DDD	STATE	BEXAR COUNTY FILE NUMBER	PLAN SET NO.
Checked: JMC	TEXAS		125
Drawn: DDD	COUNTY		OF
Checked: JTA	BEXAR		153

pw:/Active Projects/BEX6102/8.00 Plans and Drawings/8.10 Cut Sheets/8.1.15 CrossSections/6102CSRDXSecSheetsB.dgn
11/4/2007 6:34:58 PM

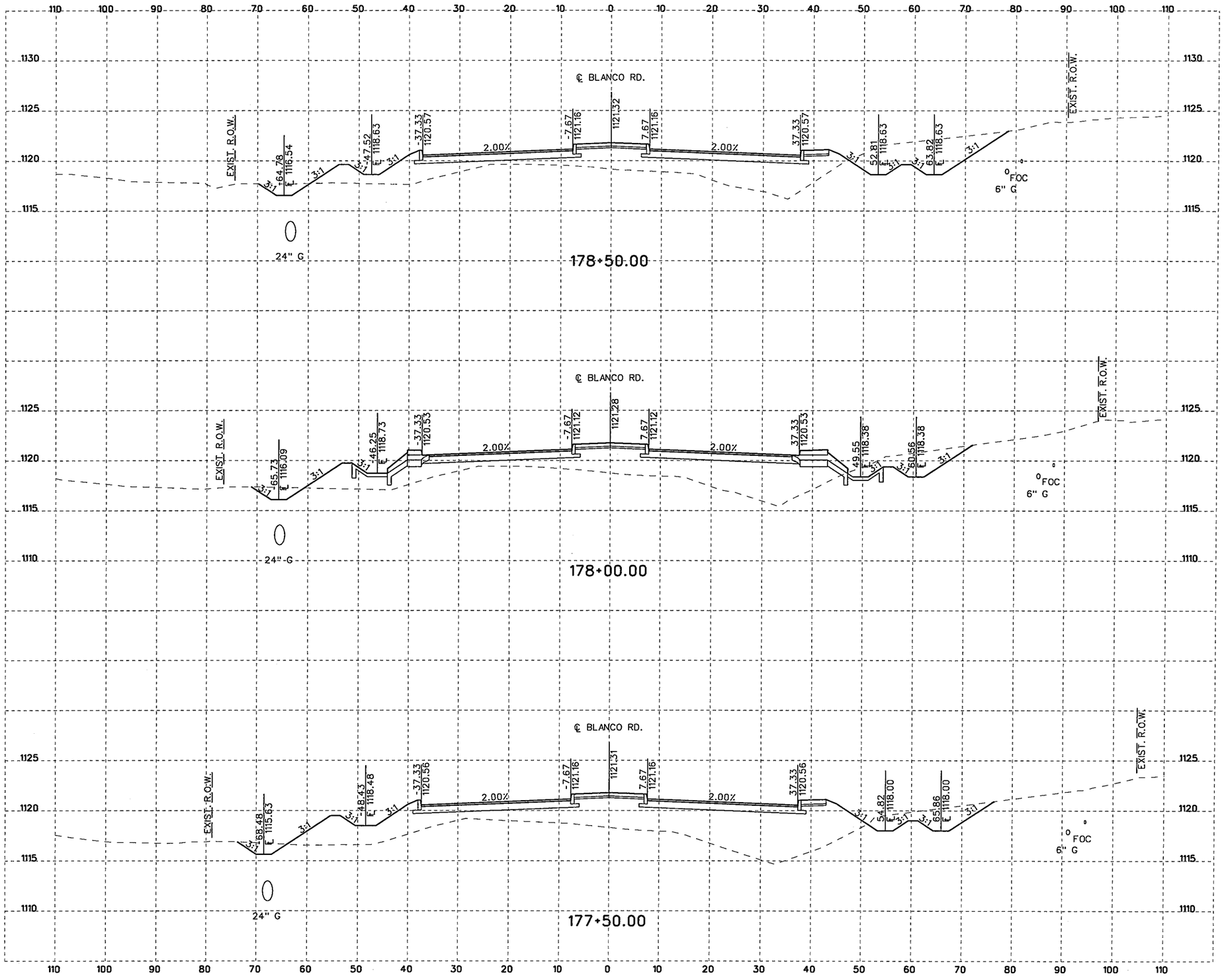

10 5 0 10 20
SCALE FEET
HORIZONTAL

10 2.5 0 5 10
SCALE FEET
VERTICAL

NOTES:

1. UTILITY LOCATIONS ARE APPROXIMATE AND ARE SHOWN FROM THE BEST INFORMATION PROVIDED BY THE UTILITY COMPANIES AT THE TIME PLANS WERE PREPARED. POSITION OF PROPOSED OR RELOCATED UTILITIES NOT REFLECTED IN CROSS SECTIONS.
2. CONTRACTOR SHALL NOTIFY UTILITY COMPANIES AND LOCATE UTILITIES A MINIMUM OF 48 HOURS BEFORE BEGINNING WORK IN A AREA.
3. CALL THE TEXAS STATE WIDE ONE CALL LOCATOR NUMBER 1-800-344-8377 48 HOURS BEFORE BEGINNING ANY EXCAVATION.

   DUE TO FEDERAL REGULATION TITLE 49, PART 192.181, CPS MUST MAINTAIN ACCESS TO GAS VALVES AT ALL TIMES. THE CONTRACTOR MUST PROTECT AND WORK AROUND ANY GAS VALVES THAT ARE IN THE PROJECT AREA.

   THE CONTRACTOR WILL BE RESPONSIBLE FOR PROTECTING ALL EXISTING UTILITIES ADJACENT TO THE WORK AREA.
4. SEE CROSS STREET PLAN AND PROFILE SHEETS AND INTERSECTION LAYOUT SHEETS FOR ADDITIONAL INFORMATION AT THE CROSS STREETS.
5. SEE DRIVEWAY SUMMARY, DRIVEWAY PROFILES, AND MISCELLANEOUS ROADWAY DETAILS FOR ADDITIONAL INFORMATION AT THE DRIVEWAYS.

THE SEAL APPEARING BELOW IS FOR ROADWAY ELEMENTS ONLY.

STATE OF TEXAS
JUSTIN M. CAIN
87653
LICENSED
PROFESSIONAL ENGINEER

11/4/07
J. M. Cain, P.E.

THE SEAL APPEARING BELOW IS FOR DRAINAGE ELEMENTS ONLY.

STATE OF TEXAS
DAVID R. WEGMANN
95949
LICENSED
PROFESSIONAL ENGINEER

David R. Wegmann PE
11/04/07

NO.	REVISION	BY	DATE

CP&Y Chiang, Patel & Yerby, Inc.

BEXAR COUNTY
PUBLIC WORKS DIVISION

F.M. 2696 (BLANCO ROAD)

CROSS SECTIONS

Designed: DDD	STATE	BEXAR COUNTY FILE NUMBER	PLAN SET NO.
Checked: JMC	TEXAS		126
Drawn: DDD	COUNTY		OF
Checked: JTA	BEXAR		153

pw:/Active Projects/BEX6102/8.00 Plans and Drawings/8.10 Cut Sheets/8.1.15 CrossSections/6102CSRDXSecSheets8.dgn
11/4/2007
6:34:58 PM

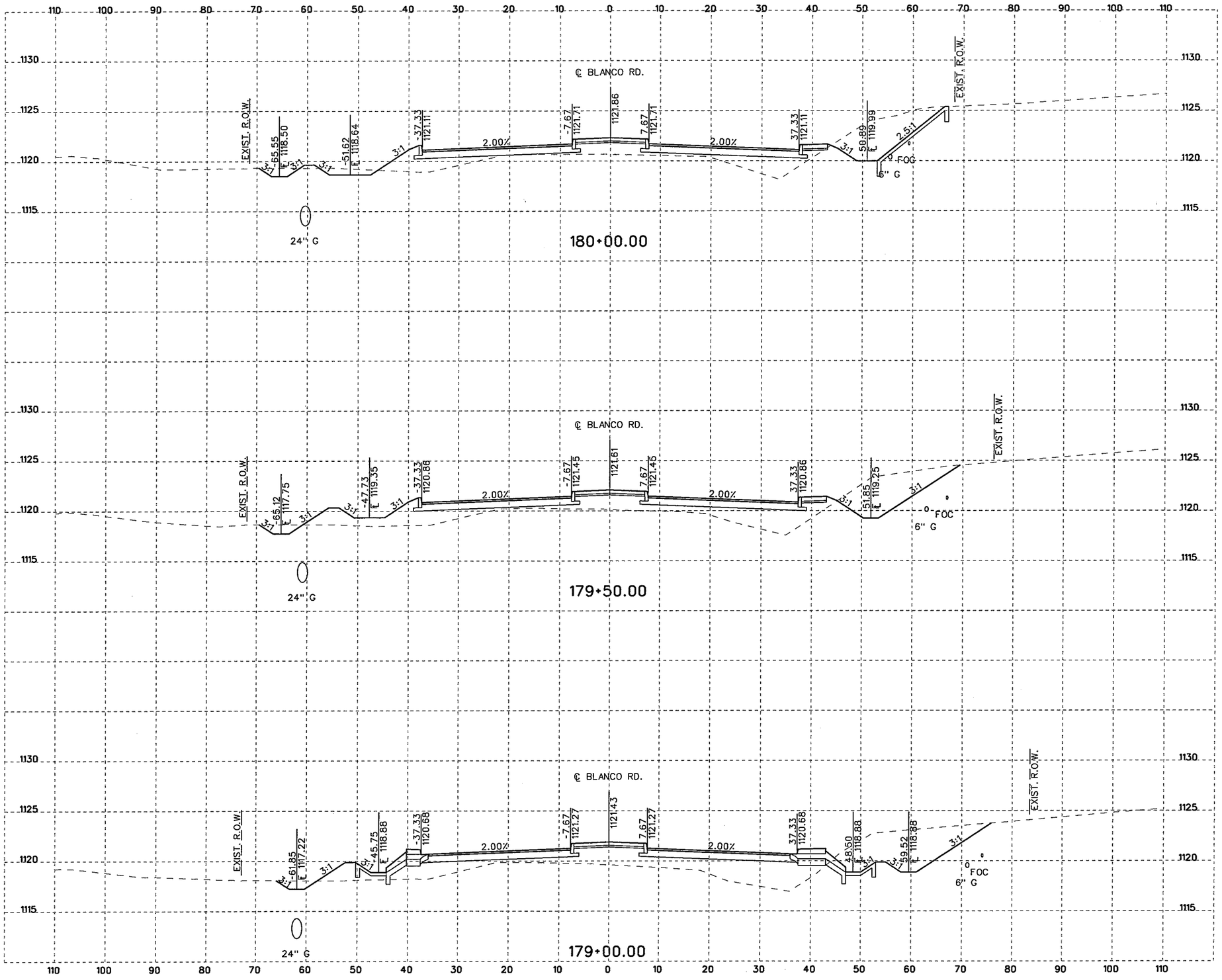

10 5 0 10 20
SCALE FEET
HORIZONTAL

10 2.5 0 5 10
SCALE FEET
VERTICAL

NOTES:

1. UTILITY LOCATIONS ARE APPROXIMATE AND ARE SHOWN FROM THE BEST INFORMATION PROVIDED BY THE UTILITY COMPANIES AT THE TIME PLANS WERE PREPARED. POSITION OF PROPOSED OR RELOCATED UTILITIES NOT REFLECTED IN CROSS SECTIONS.
2. CONTRACTOR SHALL NOTIFY UTILITY COMPANIES AND LOCATE UTILITIES A MINIMUM OF 48 HOURS BEFORE BEGINNING WORK IN A AREA.
3. CALL THE TEXAS STATE WIDE ONE CALL LOCATOR NUMBER 1-800-344-8377 48 HOURS BEFORE BEGINNING ANY EXCAVATION.

   DUE TO FEDERAL REGULATION TITLE 49, PART 192.181, CPS MUST MAINTAIN ACCESS TO GAS VALVES AT ALL TIMES. THE CONTRACTOR MUST PROTECT AND WORK AROUND ANY GAS VALVES THAT ARE IN THE PROJECT AREA.

   THE CONTRACTOR WILL BE RESPONSIBLE FOR PROTECTING ALL EXISTING UTILITIES ADJACENT TO THE WORK AREA.
4. SEE CROSS STREET PLAN AND PROFILE SHEETS AND INTERSECTION LAYOUT SHEETS FOR ADDITIONAL INFORMATION AT THE CROSS STREETS.
5. SEE DRIVEWAY SUMMARY, DRIVEWAY PROFILES, AND MISCELLANEOUS ROADWAY DETAILS FOR ADDITIONAL INFORMATION AT THE DRIVEWAYS.

THE SEAL APPEARING BELOW IS FOR ROADWAY ELEMENTS ONLY.

STATE OF TEXAS
JUSTIN M. CAIN
87653
LICENSED PROFESSIONAL ENGINEER

11/4/07
P.E.

THE SEAL APPEARING BELOW IS FOR DRAINAGE ELEMENTS ONLY.

STATE OF TEXAS
DAVID R. WEGMANN
95949
LICENSED PROFESSIONAL ENGINEER

PE
11/04/07

NO.	REVISION	BY	DATE

CP&Y Chiang, Patel & Yerby, Inc.

BEXAR COUNTY
PUBLIC WORKS DIVISION

F.M. 2696 (BLANCO ROAD)

CROSS SECTIONS

Designed: DDD	STATE	BEXAR COUNTY FILE NUMBER	PLAN SET NO.
Checked: JMC	TEXAS		127
Drawn: DDD	COUNTY		OF
Checked: JTA	BEXAR		153

pw:/Active Projects/BEX6102/8.00 Plans and Drawings/8.10 Cut Sheets/8.1.15 CrossSections/6102CSRDXSecSheets8.dgn
11/4/2007 6:34:58 PM

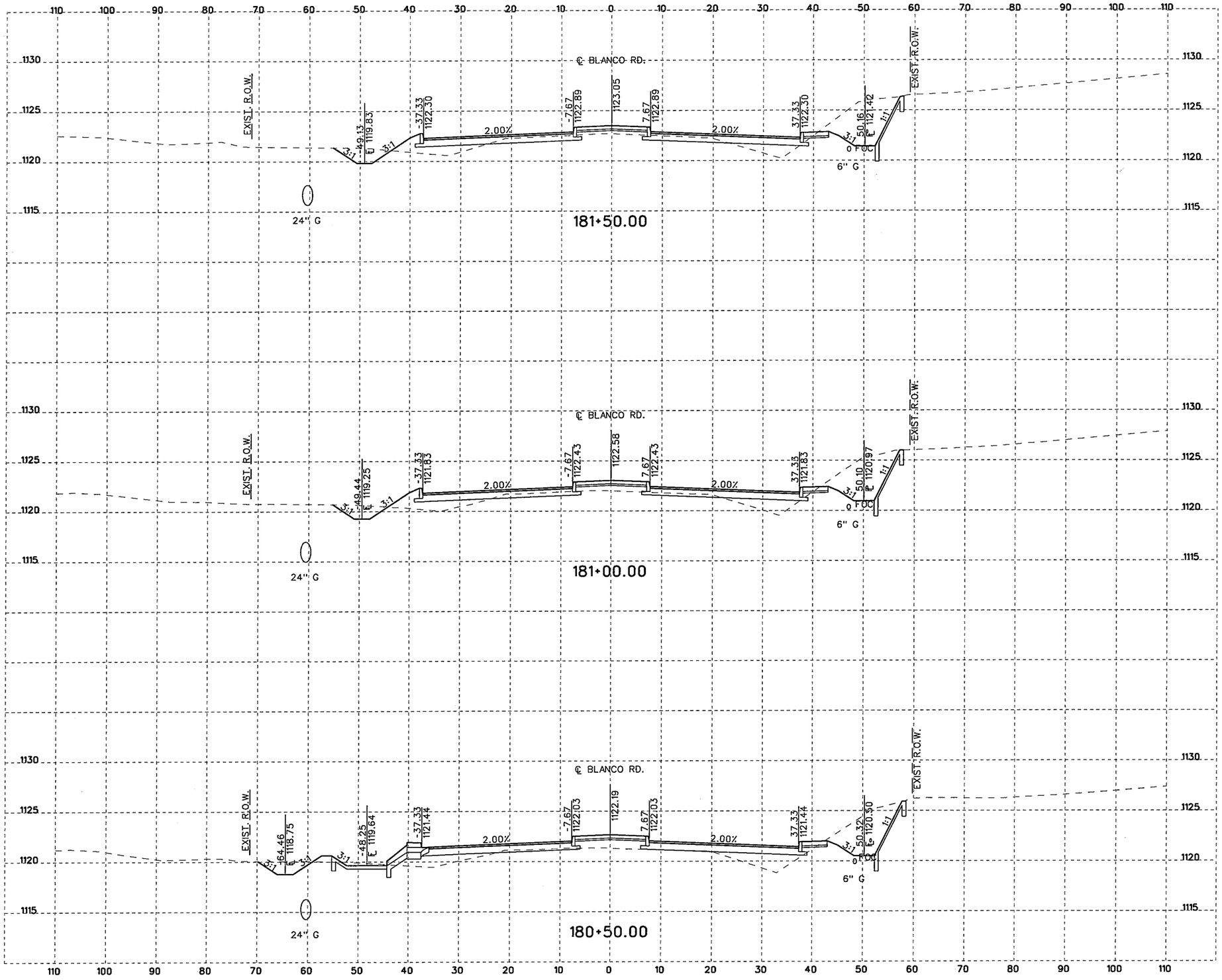

SCALE 10 5 0 10 20 FEET
HORIZONTAL

SCALE 10 2.5 0 5 10 FEET
VERTICAL

NOTES:

1. UTILITY LOCATIONS ARE APPROXIMATE AND ARE SHOWN FROM THE BEST INFORMATION PROVIDED BY THE UTILITY COMPANIES AT THE TIME PLANS WERE PREPARED. POSITION OF PROPOSED OR RELOCATED UTILITIES NOT REFLECTED IN CROSS SECTIONS.
2. CONTRACTOR SHALL NOTIFY UTILITY COMPANIES AND LOCATE UTILITIES A MINIMUM OF 48 HOURS BEFORE BEGINNING WORK IN A AREA.
3. CALL THE TEXAS STATE WIDE ONE CALL LOCATOR NUMBER 1-800-344-8377 48 HOURS BEFORE BEGINNING ANY EXCAVATION.

   DUE TO FEDERAL REGULATION TITLE 49, PART 192.181, CPS MUST MAINTAIN ACCESS TO GAS VALVES AT ALL TIMES. THE CONTRACTOR MUST PROTECT AND WORK AROUND ANY GAS VALVES THAT ARE IN THE PROJECT AREA.

   THE CONTRACTOR WILL BE RESPONSIBLE FOR PROTECTING ALL EXISTING UTILITIES ADJACENT TO THE WORK AREA.
4. SEE CROSS STREET PLAN AND PROFILE SHEETS AND INTERSECTION LAYOUT SHEETS FOR ADDITIONAL INFORMATION AT THE CROSS STREETS.
5. SEE DRIVEWAY SUMMARY, DRIVEWAY PROFILES, AND MISCELLANEOUS ROADWAY DETAILS FOR ADDITIONAL INFORMATION AT THE DRIVEWAYS.

THE SEAL APPEARING BELOW IS FOR ROADWAY ELEMENTS ONLY.

STATE OF TEXAS
JUSTIN M. CAIN
87653
LICENSED
PROFESSIONAL ENGINEER

11/4/07
P.E.

THE SEAL APPEARING BELOW IS FOR DRAINAGE ELEMENTS ONLY.

STATE OF TEXAS
DAVID R. WEGMANN
95949
LICENSED
PROFESSIONAL ENGINEER

PIZ
11/04/07

NO.	REVISION	BY	DATE

CP&Y Chiang, Patel & Yerby, Inc.

BEXAR COUNTY
PUBLIC WORKS DIVISION

F.M. 2696 (BLANCO ROAD)

CROSS SECTIONS

Designed: DDD	STATE	BEXAR COUNTY FILE NUMBER	PLAN SET NO.
Checked: JMC	TEXAS		128
Drawn: DDD	COUNTY		OF
Checked: JTA	BEXAR		153

pw:/Active Projects/BEX6102/8.00 Plans and Drawings/8.10 Cut Sheets/8.1.15 CrossSections/6102CSROXSecSheetsB.dgn
11/4/2007 6:34:59 PM

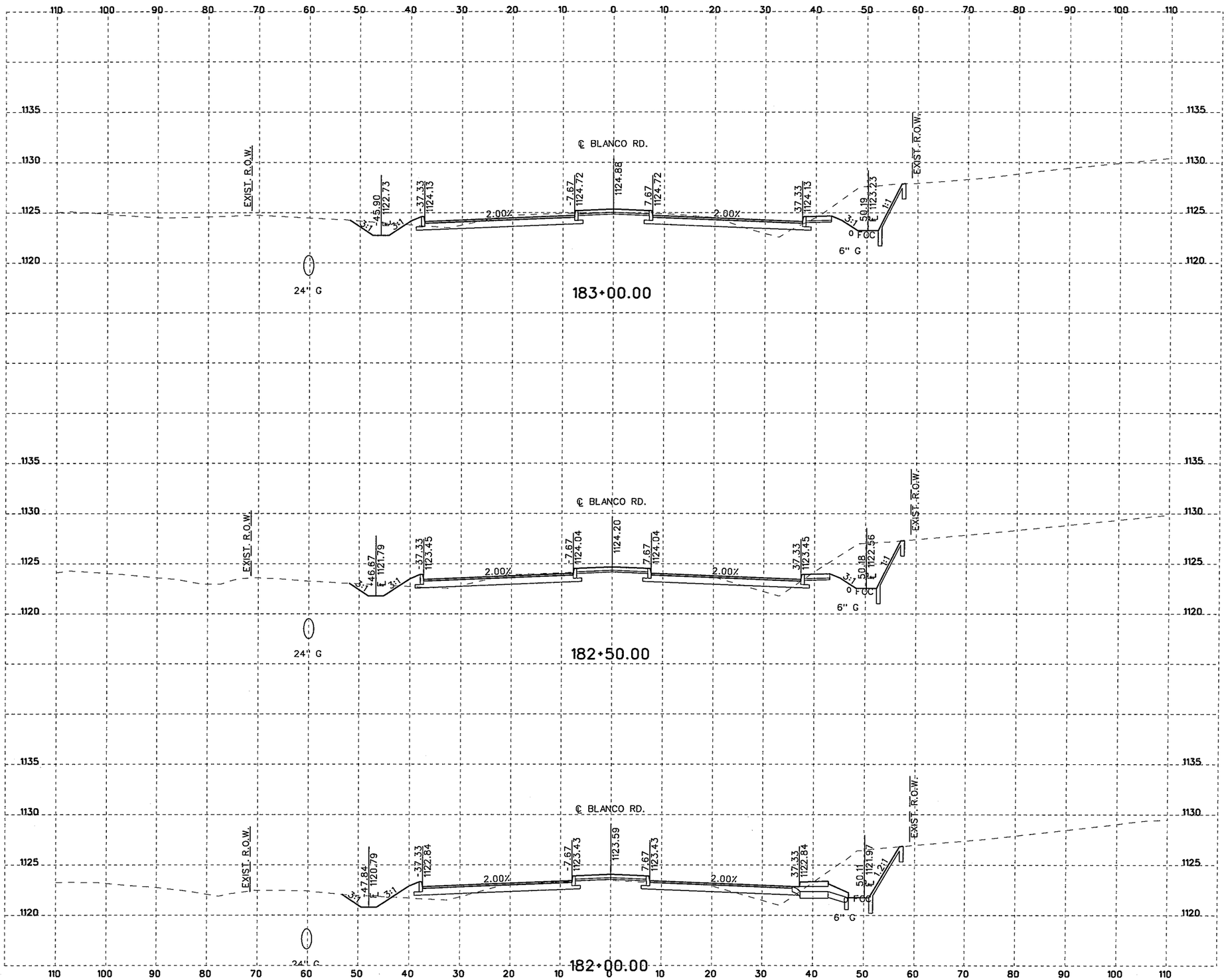

10 5 0 10 20
SCALE FEET
HORIZONTAL

10 2.5 0 5 10
SCALE FEET
VERTICAL

NOTES:

1. UTILITY LOCATIONS ARE APPROXIMATE AND ARE SHOWN FROM THE BEST INFORMATION PROVIDED BY THE UTILITY COMPANIES AT THE TIME PLANS WERE PREPARED. POSITION OF PROPOSED OR RELOCATED UTILITIES NOT REFLECTED IN CROSS SECTIONS.
2. CONTRACTOR SHALL NOTIFY UTILITY COMPANIES AND LOCATE UTILITIES A MINIMUM OF 48 HOURS BEFORE BEGINNING WORK IN A AREA.
3. CALL THE TEXAS STATE WIDE ONE CALL LOCATOR NUMBER 1-800-344-8377 48 HOURS BEFORE BEGINNING ANY EXCAVATION.

   DUE TO FEDERAL REGULATION TITLE 49, PART 192.181, CPS MUST MAINTAIN ACCESS TO GAS VALVES AT ALL TIMES. THE CONTRACTOR MUST PROTECT AND WORK AROUND ANY GAS VALVES THAT ARE IN THE PROJECT AREA.

   THE CONTRACTOR WILL BE RESPONSIBLE FOR PROTECTING ALL EXISTING UTILITIES ADJACENT TO THE WORK AREA.
4. SEE CROSS STREET PLAN AND PROFILE SHEETS AND INTERSECTION LAYOUT SHEETS FOR ADDITIONAL INFORMATION AT THE CROSS STREETS.
5. SEE DRIVEWAY SUMMARY, DRIVEWAY PROFILES, AND MISCELLANEOUS ROADWAY DETAILS FOR ADDITIONAL INFORMATION AT THE DRIVEWAYS.

THE SEAL APPEARING BELOW IS FOR ROADWAY ELEMENTS ONLY.

STATE OF TEXAS
JUSTIN M. CAIN
87653
LICENSED PROFESSIONAL ENGINEER

11/4/07
J. Cain, P.E.

THE SEAL APPEARING BELOW IS FOR DRAINAGE ELEMENTS ONLY.

STATE OF TEXAS
DAVID R. WEGMANN
95949
LICENSED PROFESSIONAL ENGINEER

David R. Wegmann PE
11/04/07

NO.	REVISION	BY	DATE

CP&Y Chiang, Patel & Yerby, Inc.

BEXAR COUNTY
PUBLIC WORKS DIVISION

F.M. 2696 (BLANCO ROAD)

CROSS SECTIONS

Designed: DDD	STATE	BEXAR COUNTY FILE NUMBER	PLAN SET NO.
Checked: JMC	TEXAS		129
Drawn: DDD	COUNTY		OF
Checked: JTA	BEXAR		153

pw:/Active Projects/BEX6102/8.00 Plans and Drawings/8.10 Cut Sheets/8.1.15 CrossSections/6102CSRDXSecSheets8.dgn
11/4/2007
6:34:59 PM

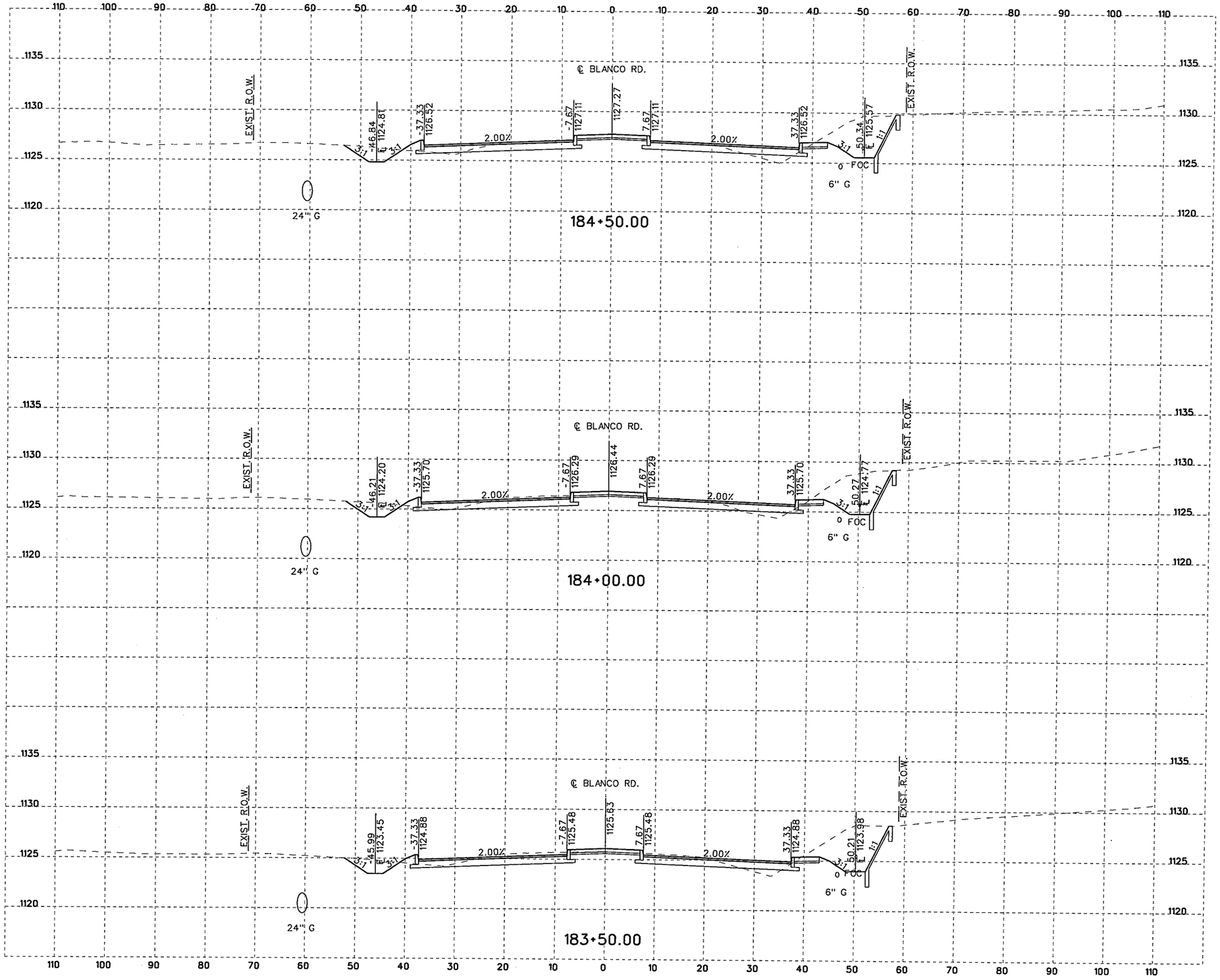

10 5 0 10 20
SCALE FEET
HORIZONTAL

10 2.5 0 5 10
SCALE FEET
VERTICAL

NOTES:

1. UTILITY LOCATIONS ARE APPROXIMATE AND ARE SHOWN FROM THE BEST INFORMATION PROVIDED BY THE UTILITY COMPANIES AT THE TIME PLANS WERE PREPARED. POSITION OF PROPOSED OR RELOCATED UTILITIES NOT REFLECTED IN CROSS SECTIONS.
2. CONTRACTOR SHALL NOTIFY UTILITY COMPANIES AND LOCATE UTILITIES A MINIMUM OF 48 HOURS BEFORE BEGINNING WORK IN A AREA.
3. CALL THE TEXAS STATE WIDE ONE CALL LOCATOR NUMBER 1-800-344-8377 48 HOURS BEFORE BEGINNING ANY EXCAVATION.

   DUE TO FEDERAL REGULATION TITLE 49, PART 192.181, CPS MUST MAINTAIN ACCESS TO GAS VALVES AT ALL TIMES. THE CONTRACTOR MUST PROTECT AND WORK AROUND ANY GAS VALVES THAT ARE IN THE PROJECT AREA.

   THE CONTRACTOR WILL BE RESPONSIBLE FOR PROTECTING ALL EXISTING UTILITIES ADJACENT TO THE WORK AREA.
4. SEE CROSS STREET PLAN AND PROFILE SHEETS AND INTERSECTION LAYOUT SHEETS FOR ADDITIONAL INFORMATION AT THE CROSS STREETS.
5. SEE DRIVEWAY SUMMARY, DRIVEWAY PROFILES, AND MISCELLANEOUS ROADWAY DETAILS FOR ADDITIONAL INFORMATION AT THE DRIVEWAYS.

THE SEAL APPEARING BELOW IS FOR ROADWAY ELEMENTS ONLY.

STATE OF TEXAS
JUSTIN M. CAIN
87653
LICENSED
PROFESSIONAL ENGINEER

11/4/07, P.E.

THE SEAL APPEARING BELOW IS FOR DRAINAGE ELEMENTS ONLY.

STATE OF TEXAS
DAVID R. WEGMANN
95949
LICENSED
PROFESSIONAL ENGINEER

PE
11/04/07

NO.	REVISION	BY	DATE

CP&Y Chiang, Patel & Yerby, Inc.

BEXAR COUNTY
PUBLIC WORKS DIVISION

F.M. 2696 (BLANCO ROAD)

CROSS SECTIONS

Designed: DDD	STATE	BEXAR COUNTY FILE NUMBER	PLAN SET NO.
Checked: JMC	TEXAS		130
Drawn: DDD	COUNTY		OF
Checked: JTA	BEXAR		153

pw:/Active Projects/BEX6102/8.00 Plans and Drawings/8.10 Cut Sheets/8.1.15 CrossSections/6102CSRDXSecSheets8.dgn
11/4/2007 6:35:00 PM

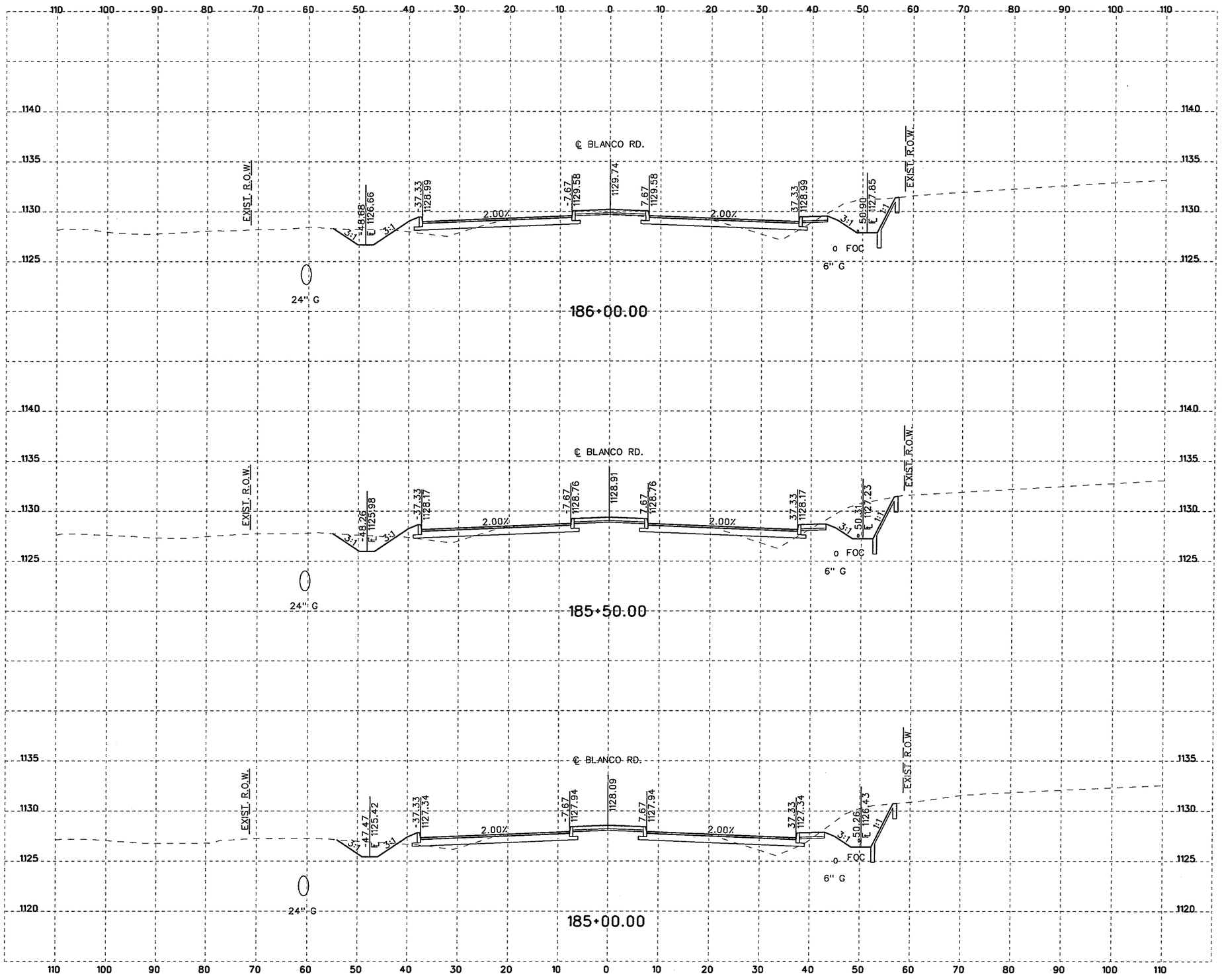

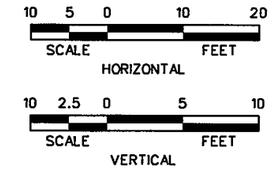

NOTES:

1. UTILITY LOCATIONS ARE APPROXIMATE AND ARE SHOWN FROM THE BEST INFORMATION PROVIDED BY THE UTILITY COMPANIES AT THE TIME PLANS WERE PREPARED. POSITION OF PROPOSED OR RELOCATED UTILITIES NOT REFLECTED IN CROSS SECTIONS.
2. CONTRACTOR SHALL NOTIFY UTILITY COMPANIES AND LOCATE UTILITIES A MINIMUM OF 48 HOURS BEFORE BEGINNING WORK IN A AREA.
3. CALL THE TEXAS STATE WIDE ONE CALL LOCATOR NUMBER 1-800-344-8377 48 HOURS BEFORE BEGINNING ANY EXCAVATION.

   DUE TO FEDERAL REGULATION TITLE 49, PART 192.181, CPS MUST MAINTAIN ACCESS TO GAS VALVES AT ALL TIMES. THE CONTRACTOR MUST PROTECT AND WORK AROUND ANY GAS VALVES THAT ARE IN THE PROJECT AREA.

   THE CONTRACTOR WILL BE RESPONSIBLE FOR PROTECTING ALL EXISTING UTILITIES ADJACENT TO THE WORK AREA.
4. SEE CROSS STREET PLAN AND PROFILE SHEETS AND INTERSECTION LAYOUT SHEETS FOR ADDITIONAL INFORMATION AT THE CROSS STREETS.
5. SEE DRIVEWAY SUMMARY, DRIVEWAY PROFILES, AND MISCELLANEOUS ROADWAY DETAILS FOR ADDITIONAL INFORMATION AT THE DRIVEWAYS.

THE SEAL APPEARING BELOW IS FOR ROADWAY ELEMENTS ONLY.

STATE OF TEXAS
JUSTIN M. CAIN
87653
LICENSED
PROFESSIONAL ENGINEER

11/4/07

THE SEAL APPEARING BELOW IS FOR DRAINAGE ELEMENTS ONLY.

STATE OF TEXAS
DAVID R. WEGMANN
95949
LICENSED
PROFESSIONAL ENGINEER

11/04/07

NO.	REVISION	BY	DATE

CP&Y Chiang, Patel & Yerby, Inc.

BEXAR COUNTY
PUBLIC WORKS DIVISION

F.M. 2696 (BLANCO ROAD)

CROSS SECTIONS

Designed: DDD	STATE	BEXAR COUNTY FILE NUMBER	PLAN SET NO.
Checked: JMC	TEXAS		131
Drawn: DDD	COUNTY		OF
Checked: JTA	BEXAR		153

pw:/Active Projects/BEX6102/8.00 Plans and Drawings/8.10 Cut Sheets/8.1.15 CrossSections/6102CSRDXSecSheetsB.dgn
11/4/2007 6:35:09 PM

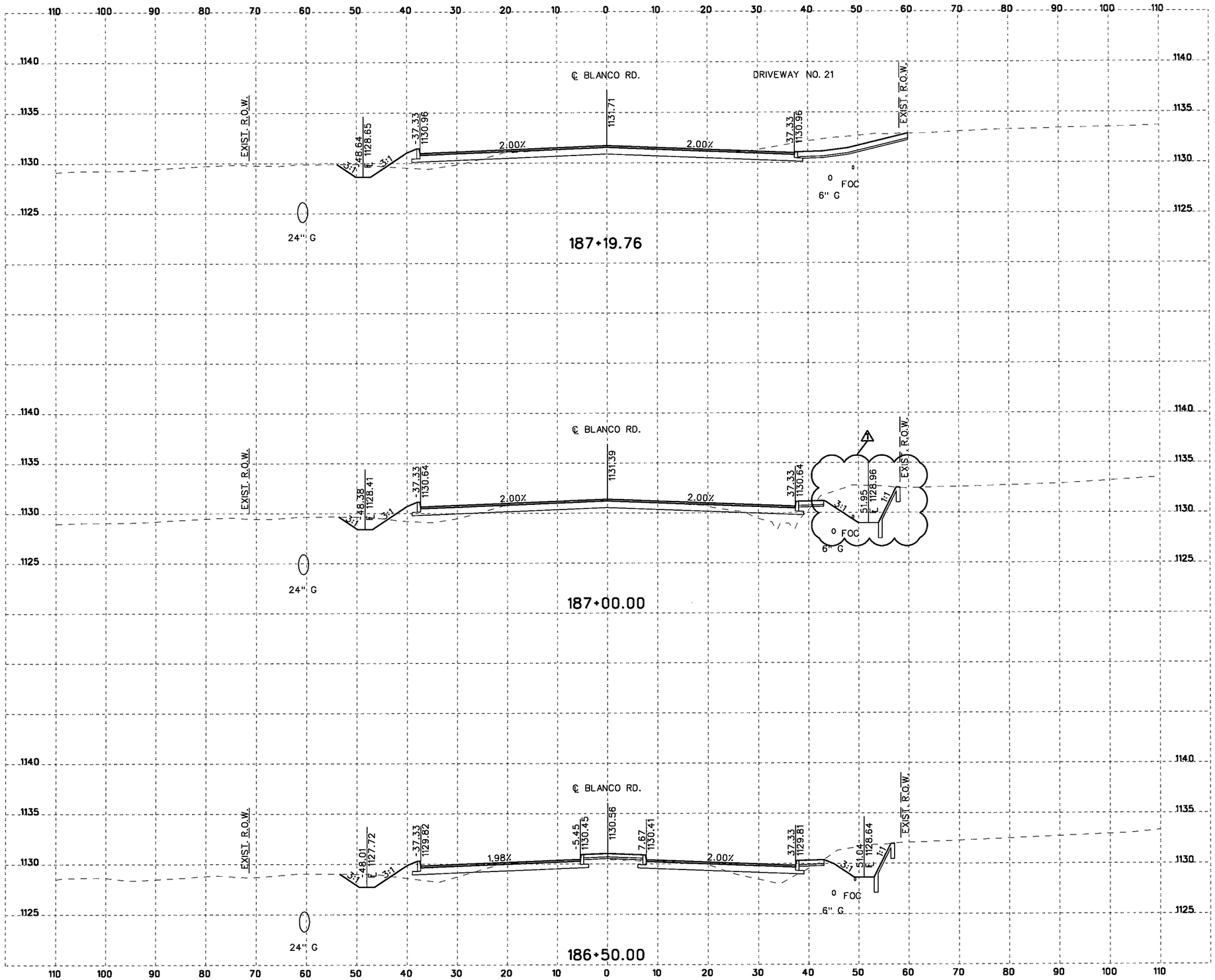

10 5 0 10 20
SCALE FEET
HORIZONTAL

10 2.5 0 5 10
SCALE FEET
VERTICAL

NOTES:

1. UTILITY LOCATIONS ARE APPROXIMATE AND ARE SHOWN FROM THE BEST INFORMATION PROVIDED BY THE UTILITY COMPANIES AT THE TIME PLANS WERE PREPARED. POSITION OF PROPOSED OR RELOCATED UTILITIES NOT REFLECTED IN CROSS SECTIONS.
2. CONTRACTOR SHALL NOTIFY UTILITY COMPANIES AND LOCATE UTILITIES A MINIMUM OF 48 HOURS BEFORE BEGINNING WORK IN A AREA.
3. CALL THE TEXAS STATE WIDE ONE CALL LOCATOR NUMBER 1-800-344-8377 48 HOURS BEFORE BEGINNING ANY EXCAVATION.

   DUE TO FEDERAL REGULATION TITLE 49, PART 192.181, CPS MUST MAINTAIN ACCESS TO GAS VALVES AT ALL TIMES. THE CONTRACTOR MUST PROTECT AND WORK AROUND ANY GAS VALVES THAT ARE IN THE PROJECT AREA.

   THE CONTRACTOR WILL BE RESPONSIBLE FOR PROTECTING ALL EXISTING UTILITIES ADJACENT TO THE WORK AREA.
4. SEE CROSS STREET PLAN AND PROFILE SHEETS AND INTERSECTION LAYOUT SHEETS FOR ADDITIONAL INFORMATION AT THE CROSS STREETS.
5. SEE DRIVEWAY SUMMARY, DRIVEWAY PROFILES, AND MISCELLANEOUS ROADWAY DETAILS FOR ADDITIONAL INFORMATION AT THE DRIVEWAYS.

Reginald Fountain, P.E.
12/8/08

STATE OF TEXAS
REGINALD FOUNTAIN
97328
LICENSED
PROFESSIONAL ENGINEER

NO.	REVISION	BY	DATE
1	REVISED DITCH GEOMETRY	RTF	12-08

CP&Y Chiang, Patel & Yerby, Inc.

BEXAR COUNTY
PUBLIC WORKS DIVISION

F.M. 2696 (BLANCO ROAD)

CROSS SECTIONS

Designed: DDD	STATE	BEXAR COUNTY FILE NUMBER	PLAN SET NO.
Checked: JMC	TEXAS		132
Drawn: DDD	COUNTY		OF
Checked: JTA	BEXAR		153

pw:/Active Projects/BEX6102/8.00 Plans and Drawings/8.10 Cut Sheets/8.1.15 CrossSections/6102CSROXSecSheetsB.dgn
12/28/2010 2:12:39 PM

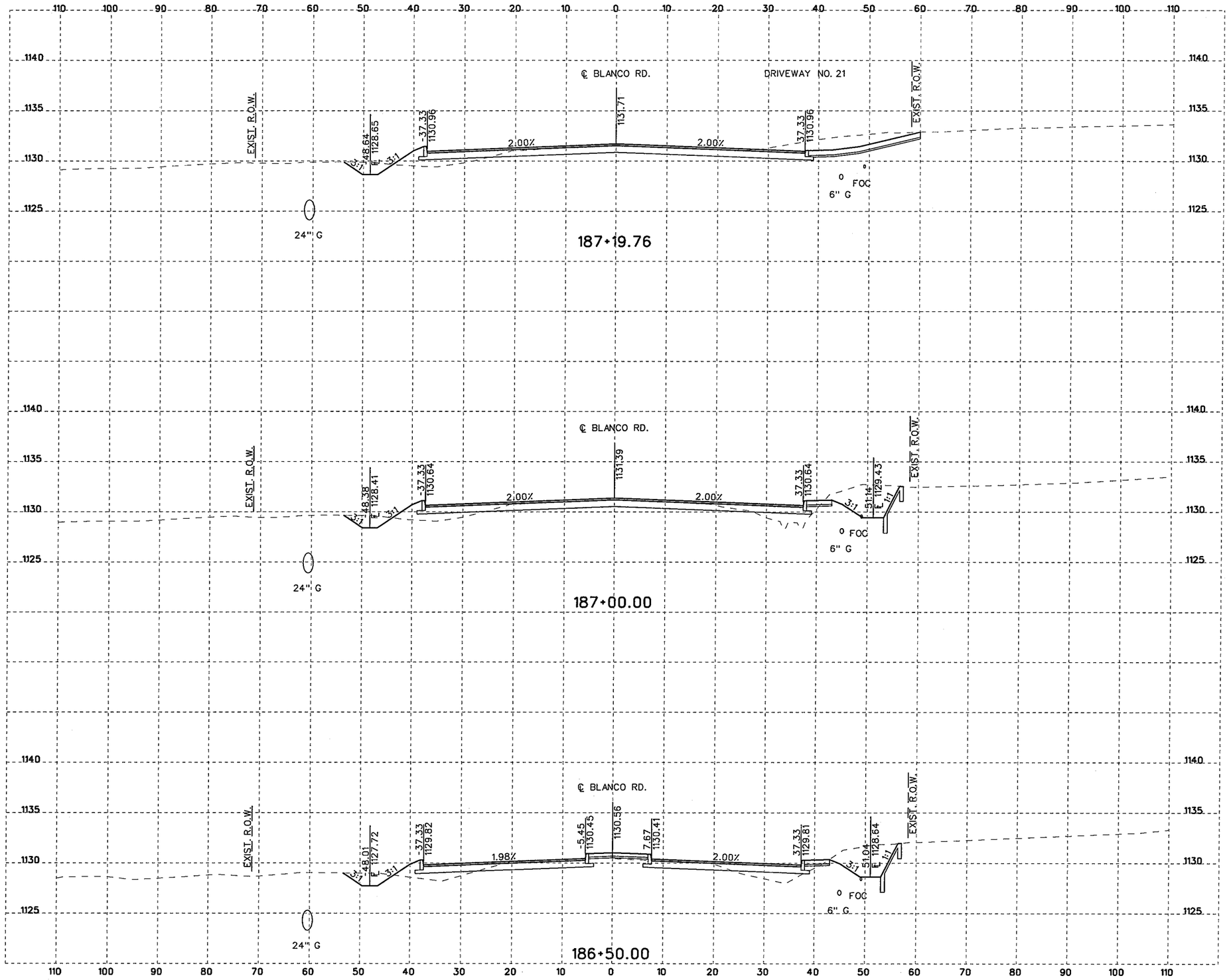

10 5 0 10 20
SCALE FEET
HORIZONTAL

10 2.5 0 5 10
SCALE FEET
VERTICAL

NOTES:

1. UTILITY LOCATIONS ARE APPROXIMATE AND ARE SHOWN FROM THE BEST INFORMATION PROVIDED BY THE UTILITY COMPANIES AT THE TIME PLANS WERE PREPARED. POSITION OF PROPOSED OR RELOCATED UTILITIES NOT REFLECTED IN CROSS SECTIONS.
2. CONTRACTOR SHALL NOTIFY UTILITY COMPANIES AND LOCATE UTILITIES A MINIMUM OF 48 HOURS BEFORE BEGINNING WORK IN A AREA.
3. CALL THE TEXAS STATE WIDE ONE CALL LOCATOR NUMBER 1-800-344-8377 48 HOURS BEFORE BEGINNING ANY EXCAVATION.

   DUE TO FEDERAL REGULATION TITLE 49, PART 192.181, CPS MUST MAINTAIN ACCESS TO GAS VALVES AT ALL TIMES. THE CONTRACTOR MUST PROTECT AND WORK AROUND ANY GAS VALVES THAT ARE IN THE PROJECT AREA.

   THE CONTRACTOR WILL BE RESPONSIBLE FOR PROTECTING ALL EXISTING UTILITIES ADJACENT TO THE WORK AREA.
4. SEE CROSS STREET PLAN AND PROFILE SHEETS AND INTERSECTION LAYOUT SHEETS FOR ADDITIONAL INFORMATION AT THE CROSS STREETS.
5. SEE DRIVEWAY SUMMARY, DRIVEWAY PROFILES, AND MISCELLANEOUS ROADWAY DETAILS FOR ADDITIONAL INFORMATION AT THE DRIVEWAYS.

THE SEAL APPEARING BELOW IS FOR ROADWAY ELEMENTS ONLY.

STATE OF TEXAS
JUSTIN M. CAIN
87653
LICENSED
PROFESSIONAL ENGINEER

11/4/07
P.E.

THE SEAL APPEARING BELOW IS FOR DRAINAGE ELEMENTS ONLY.

STATE OF TEXAS
DAVID R. WEGMANN
95949
LICENSED
PROFESSIONAL ENGINEER

PE
11/04/07

NO.	REVISION	BY	DATE

CP&Y Chiang, Patel & Yerby, Inc.

BEXAR COUNTY
PUBLIC WORKS DIVISION

F.M. 2696 (BLANCO ROAD)

CROSS SECTIONS

Designed: DDD	STATE	BEXAR COUNTY FILE NUMBER	PLAN SET NO.
Checked: JMC	TEXAS		132
Drawn: DDD	COUNTY		OF
Checked: JTA	BEXAR		153

pw:/Active Projects/BEX6102/8.00 Plans and Drawings/8.10 Cut Sheets/8.115 CrossSections/6102CSROWSecSheetsB.dgn
11/4/2007
6:35:00 PM

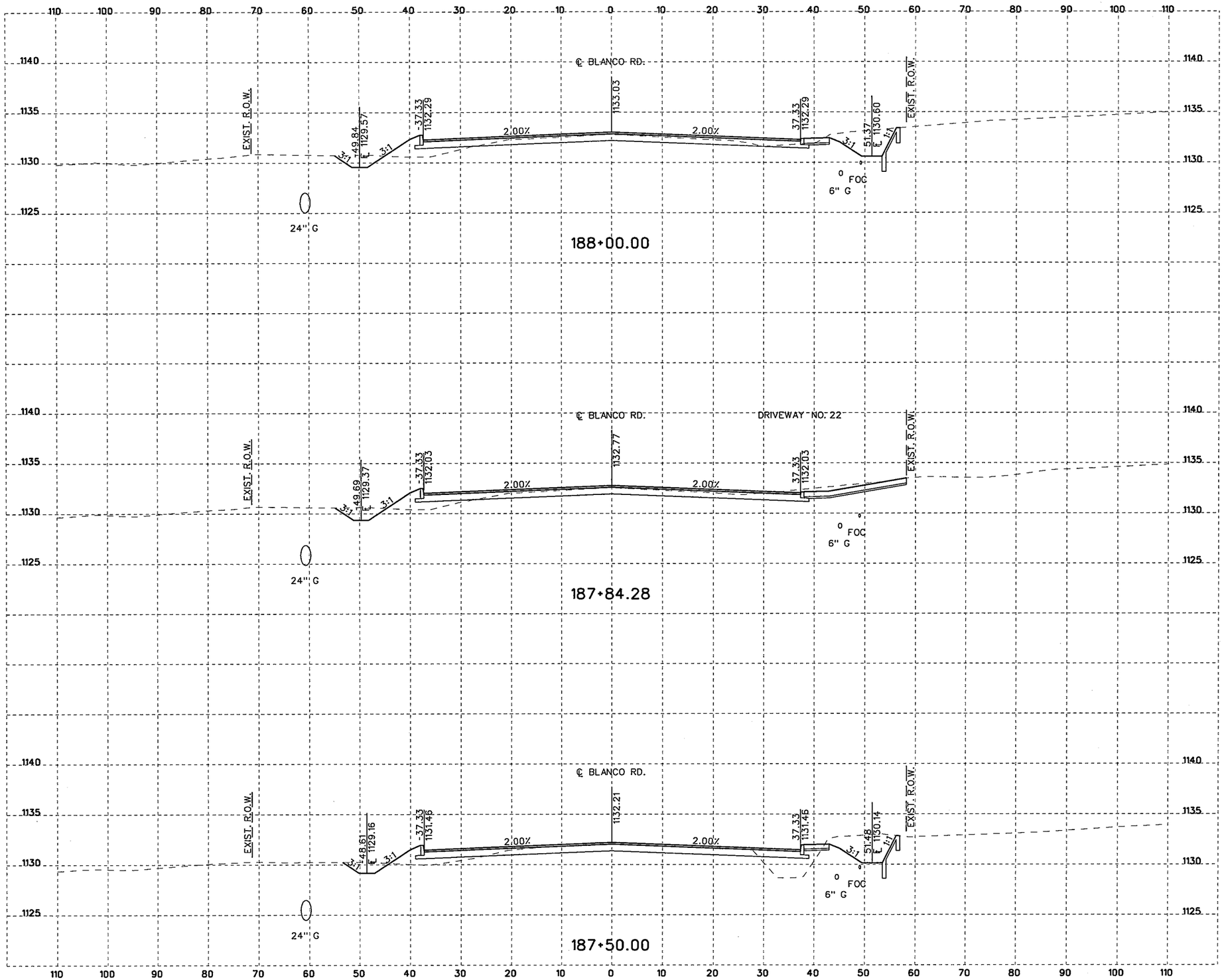

10 5 0 10 20
SCALE FEET
HORIZONTAL

10 2.5 0 5 10
SCALE FEET
VERTICAL

NOTES:

1. UTILITY LOCATIONS ARE APPROXIMATE AND ARE SHOWN FROM THE BEST INFORMATION PROVIDED BY THE UTILITY COMPANIES AT THE TIME PLANS WERE PREPARED. POSITION OF PROPOSED OR RELOCATED UTILITIES NOT REFLECTED IN CROSS SECTIONS.
2. CONTRACTOR SHALL NOTIFY UTILITY COMPANIES AND LOCATE UTILITIES A MINIMUM OF 48 HOURS BEFORE BEGINNING WORK IN A AREA.
3. CALL THE TEXAS STATE WIDE ONE CALL LOCATOR NUMBER 1-800-344-8377 48 HOURS BEFORE BEGINNING ANY EXCAVATION.

   DUE TO FEDERAL REGULATION TITLE 49, PART 192.181, CPS MUST MAINTAIN ACCESS TO GAS VALVES AT ALL TIMES. THE CONTRACTOR MUST PROTECT AND WORK AROUND ANY GAS VALVES THAT ARE IN THE PROJECT AREA.

   THE CONTRACTOR WILL BE RESPONSIBLE FOR PROTECTING ALL EXISTING UTILITIES ADJACENT TO THE WORK AREA.
4. SEE CROSS STREET PLAN AND PROFILE SHEETS AND INTERSECTION LAYOUT SHEETS FOR ADDITIONAL INFORMATION AT THE CROSS STREETS.
5. SEE DRIVEWAY SUMMARY, DRIVEWAY PROFILES, AND MISCELLANEOUS ROADWAY DETAILS FOR ADDITIONAL INFORMATION AT THE DRIVEWAYS.

THE SEAL APPEARING BELOW IS FOR ROADWAY ELEMENTS ONLY.

STATE OF TEXAS
JUSTIN M. CAIN
87653
LICENSED
PROFESSIONAL ENGINEER

11/4/07
J. M. Cain, P.E.

THE SEAL APPEARING BELOW IS FOR DRAINAGE ELEMENTS ONLY.

STATE OF TEXAS
DAVID R. WEGMANN
95949
LICENSED
PROFESSIONAL ENGINEER

David Wegmann PE
11/04/07

NO.	REVISION	BY	DATE

CP&Y Chiang, Patel & Yerby, Inc.

BEXAR COUNTY
PUBLIC WORKS DIVISION

F.M. 2696 (BLANCO ROAD)

CROSS SECTIONS

Designed: DDD	STATE	BEXAR COUNTY FILE NUMBER	PLAN SET NO.
Checked: JMC	TEXAS		133
Drawn: DDD	COUNTY		OF
Checked: JTA	BEXAR		153

pw:/Active Projects/BEX6102/8.00 Plans and Drawings/8.10 Cut Sheets/8.1.15 CrossSections/6102CSRDXSecSheets8.dgn
11/4/2007 6:35:01 PM

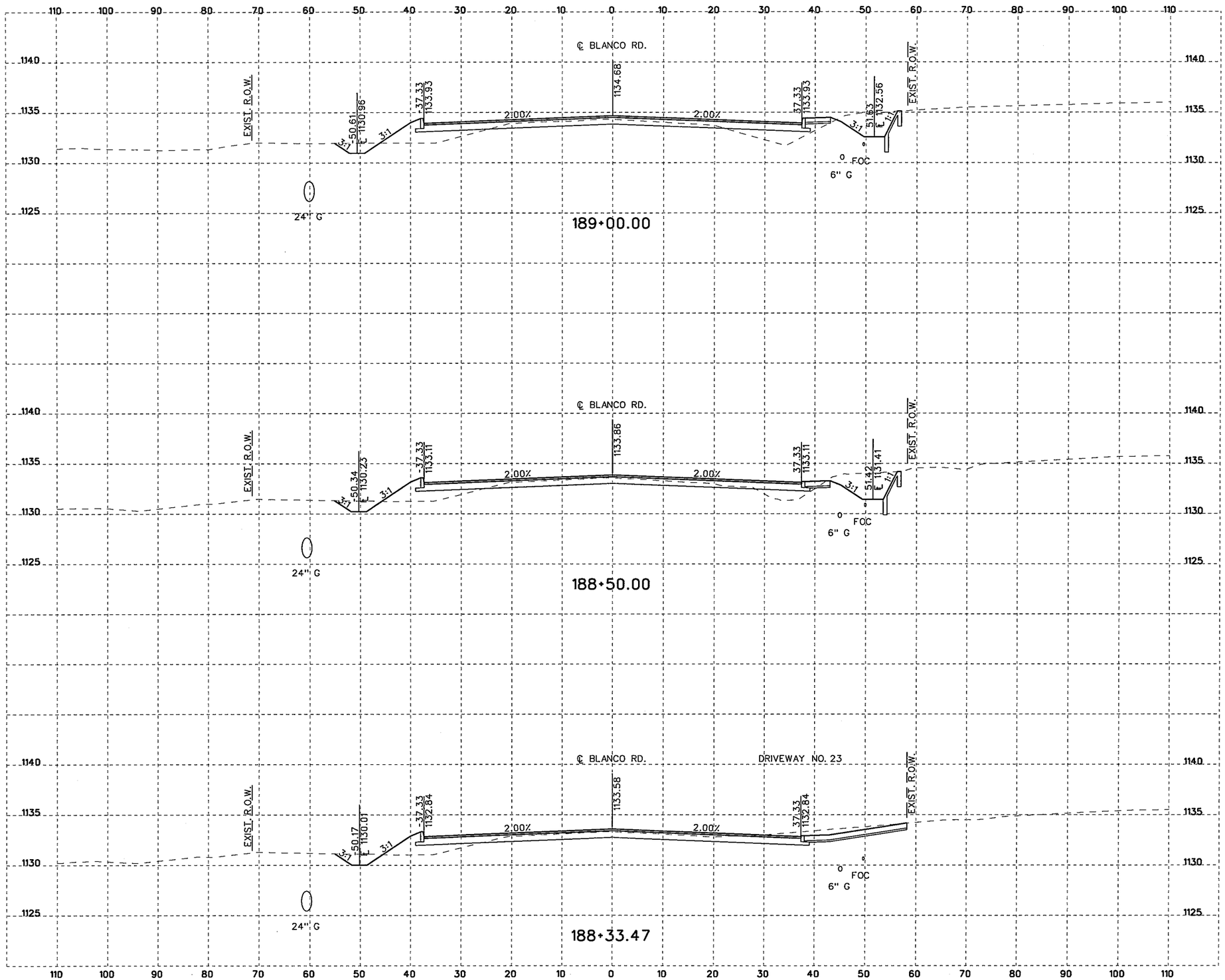

10 5 0 10 20
SCALE FEET
HORIZONTAL

10 2.5 0 5 10
SCALE FEET
VERTICAL

NOTES:

1. UTILITY LOCATIONS ARE APPROXIMATE AND ARE SHOWN FROM THE BEST INFORMATION PROVIDED BY THE UTILITY COMPANIES AT THE TIME PLANS WERE PREPARED. POSITION OF PROPOSED OR RELOCATED UTILITIES NOT REFLECTED IN CROSS SECTIONS.
2. CONTRACTOR SHALL NOTIFY UTILITY COMPANIES AND LOCATE UTILITIES A MINIMUM OF 48 HOURS BEFORE BEGINNING WORK IN A AREA.
3. CALL THE TEXAS STATE WIDE ONE CALL LOCATOR NUMBER 1-800-344-8377 48 HOURS BEFORE BEGINNING ANY EXCAVATION.

   DUE TO FEDERAL REGULATION TITLE 49, PART 192.181, CPS MUST MAINTAIN ACCESS TO GAS VALVES AT ALL TIMES. THE CONTRACTOR MUST PROTECT AND WORK AROUND ANY GAS VALVES THAT ARE IN THE PROJECT AREA.

   THE CONTRACTOR WILL BE RESPONSIBLE FOR PROTECTING ALL EXISTING UTILITIES ADJACENT TO THE WORK AREA.
4. SEE CROSS STREET PLAN AND PROFILE SHEETS AND INTERSECTION LAYOUT SHEETS FOR ADDITIONAL INFORMATION AT THE CROSS STREETS.
5. SEE DRIVEWAY SUMMARY, DRIVEWAY PROFILES, AND MISCELLANEOUS ROADWAY DETAILS FOR ADDITIONAL INFORMATION AT THE DRIVEWAYS.

THE SEAL APPEARING BELOW IS FOR ROADWAY ELEMENTS ONLY.

STATE OF TEXAS
JUSTIN M. CAIN
87653
LICENSED PROFESSIONAL ENGINEER

11/4/07
P.E.

THE SEAL APPEARING BELOW IS FOR DRAINAGE ELEMENTS ONLY.

STATE OF TEXAS
DAVID R. WEGMANN
95949
LICENSED PROFESSIONAL ENGINEER

11/04/07 PE

NO.	REVISION	BY	DATE

CP&Y Chiang, Patel & Yerby, Inc.

BEXAR COUNTY
PUBLIC WORKS DIVISION

F.M. 2696 (BLANCO ROAD)

CROSS SECTIONS

Designed: DDD	STATE	BEXAR COUNTY FILE NUMBER	PLAN SET NO.
Checked: JMC	TEXAS		134
Drawn: DDD	COUNTY		OF
Checked: JTA	BEXAR		153

pw:/Active Projects/BEX6102/8.00 Plans and Drawings/8.10 Cut Sheets/8.1.15 CrossSections/6102CSRDXSecSheetsB.dgn
11/4/2007 6:35:01 PM

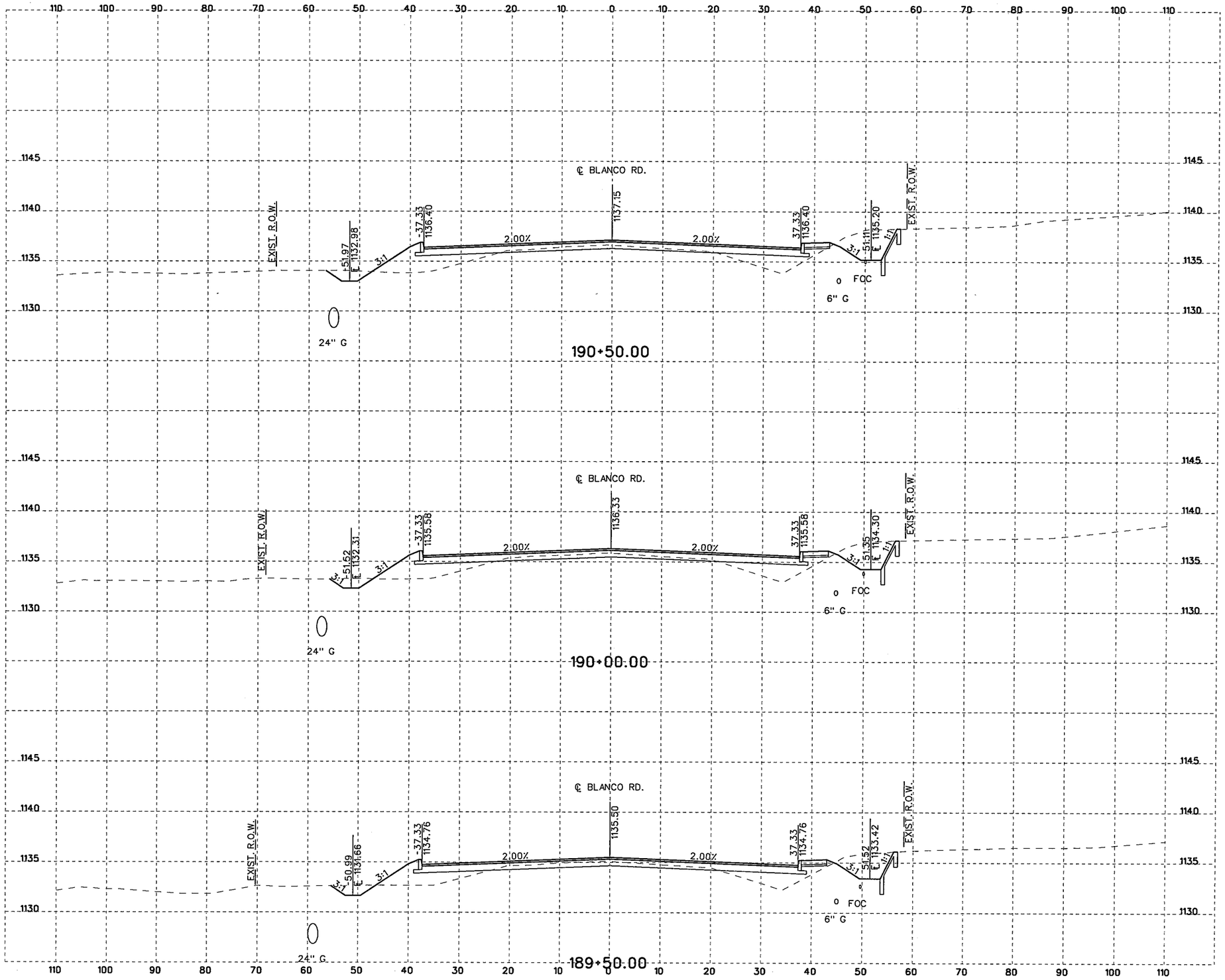

10 5 0 10 20
SCALE FEET
HORIZONTAL

10 2.5 0 5 10
SCALE FEET
VERTICAL

NOTES:

1. UTILITY LOCATIONS ARE APPROXIMATE AND ARE SHOWN FROM THE BEST INFORMATION PROVIDED BY THE UTILITY COMPANIES AT THE TIME PLANS WERE PREPARED. POSITION OF PROPOSED OR RELOCATED UTILITIES NOT REFLECTED IN CROSS SECTIONS.
2. CONTRACTOR SHALL NOTIFY UTILITY COMPANIES AND LOCATE UTILITIES A MINIMUM OF 48 HOURS BEFORE BEGINNING WORK IN A AREA.
3. CALL THE TEXAS STATE WIDE ONE CALL LOCATOR NUMBER 1-800-344-8377 48 HOURS BEFORE BEGINNING ANY EXCAVATION.

   DUE TO FEDERAL REGULATION TITLE 49, PART 192.181, CPS MUST MAINTAIN ACCESS TO GAS VALVES AT ALL TIMES. THE CONTRACTOR MUST PROTECT AND WORK AROUND ANY GAS VALVES THAT ARE IN THE PROJECT AREA.

   THE CONTRACTOR WILL BE RESPONSIBLE FOR PROTECTING ALL EXISTING UTILITIES ADJACENT TO THE WORK AREA.
4. SEE CROSS STREET PLAN AND PROFILE SHEETS AND INTERSECTION LAYOUT SHEETS FOR ADDITIONAL INFORMATION AT THE CROSS STREETS.
5. SEE DRIVEWAY SUMMARY, DRIVEWAY PROFILES, AND MISCELLANEOUS ROADWAY DETAILS FOR ADDITIONAL INFORMATION AT THE DRIVEWAYS.

THE SEAL APPEARING BELOW IS FOR ROADWAY ELEMENTS ONLY.

STATE OF TEXAS
JUSTIN M. CAIN
87653
LICENSED
PROFESSIONAL ENGINEER

11/4/07

THE SEAL APPEARING BELOW IS FOR DRAINAGE ELEMENTS ONLY.

STATE OF TEXAS
DAVID R. WEGMANN
95949
LICENSED
PROFESSIONAL ENGINEER

11/04/07

NO.	REVISION	BY	DATE

CP&Y Chiang, Patel & Yerby, Inc.

BEXAR COUNTY
PUBLIC WORKS DIVISION

F.M. 2696 (BLANCO ROAD)

CROSS SECTIONS

Designed: DDD	STATE	BEXAR COUNTY FILE NUMBER	PLAN SET NO.
Checked: JMC	TEXAS		135
Drawn: DDD	COUNTY		OF
Checked: JTA	BEXAR		153

pw:/Active Projects/BEX6102/8.00 Plans and Drawings/8.10 Cut Sheets/8.1.15 CrossSections/6102CSRDXSecSheetsB.dgn
11/4/2007
6:35:01 PM

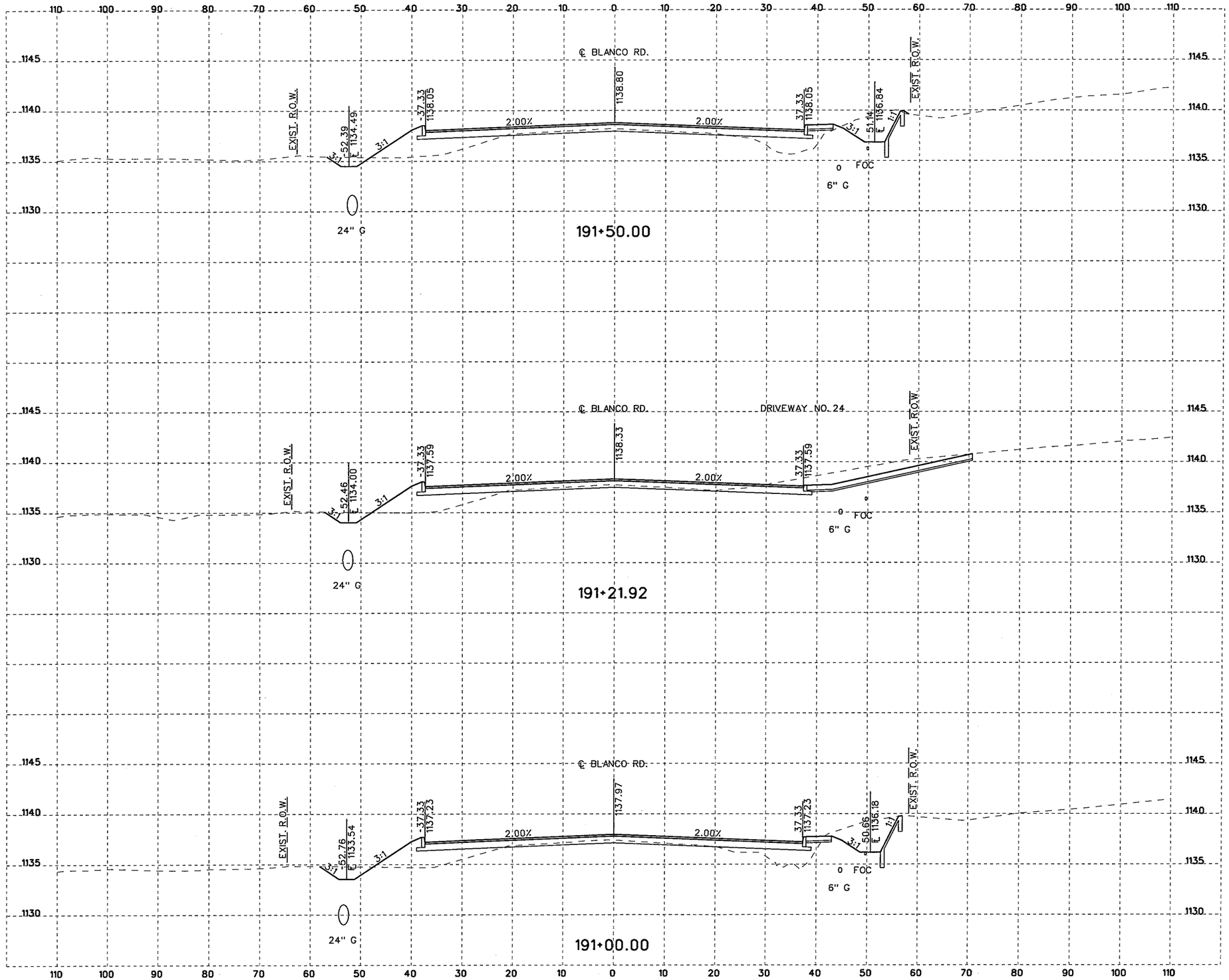

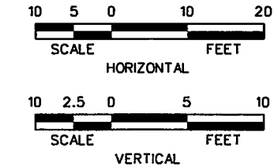

NOTES:

1. UTILITY LOCATIONS ARE APPROXIMATE AND ARE SHOWN FROM THE BEST INFORMATION PROVIDED BY THE UTILITY COMPANIES AT THE TIME PLANS WERE PREPARED. POSITION OF PROPOSED OR RELOCATED UTILITIES NOT REFLECTED IN CROSS SECTIONS.
2. CONTRACTOR SHALL NOTIFY UTILITY COMPANIES AND LOCATE UTILITIES A MINIMUM OF 48 HOURS BEFORE BEGINNING WORK IN A AREA.
3. CALL THE TEXAS STATE WIDE ONE CALL LOCATOR NUMBER 1-800-344-8377 48 HOURS BEFORE BEGINNING ANY EXCAVATION.

   DUE TO FEDERAL REGULATION TITLE 49, PART 192.181, CPS MUST MAINTAIN ACCESS TO GAS VALVES AT ALL TIMES. THE CONTRACTOR MUST PROTECT AND WORK AROUND ANY GAS VALVES THAT ARE IN THE PROJECT AREA.

   THE CONTRACTOR WILL BE RESPONSIBLE FOR PROTECTING ALL EXISTING UTILITIES ADJACENT TO THE WORK AREA.
4. SEE CROSS STREET PLAN AND PROFILE SHEETS AND INTERSECTION LAYOUT SHEETS FOR ADDITIONAL INFORMATION AT THE CROSS STREETS.
5. SEE DRIVEWAY SUMMARY, DRIVEWAY PROFILES, AND MISCELLANEOUS ROADWAY DETAILS FOR ADDITIONAL INFORMATION AT THE DRIVEWAYS.

THE SEAL APPEARING BELOW IS FOR ROADWAY ELEMENTS ONLY.

STATE OF TEXAS
JUSTIN M. CAIN
87653
LICENSED
PROFESSIONAL ENGINEER

11/4/07

THE SEAL APPEARING BELOW IS FOR DRAINAGE ELEMENTS ONLY.

STATE OF TEXAS
DAVID R. WEGMANN
95949
LICENSED
PROFESSIONAL ENGINEER

PE
11/04/07

NO.	REVISION	BY	DATE

CP&Y Chiang, Patel & Yerby, Inc.

BEXAR COUNTY
PUBLIC WORKS DIVISION

F.M. 2696 (BLANCO ROAD)

CROSS SECTIONS

Designed: DDD	STATE	BEXAR COUNTY FILE NUMBER	PLAN SET NO.
Checked: JMC	TEXAS		136
Drawn: DDD	COUNTY		OF
Checked: JTA	BEXAR		153

pw:/Active Projects/BEX6102/8.00 Plans and Drawings/8.10 Cut Sheets/8.1.15 CrossSections/6102CSRDXSecSheets8.dgn
11/4/2007 6:35:02 PM

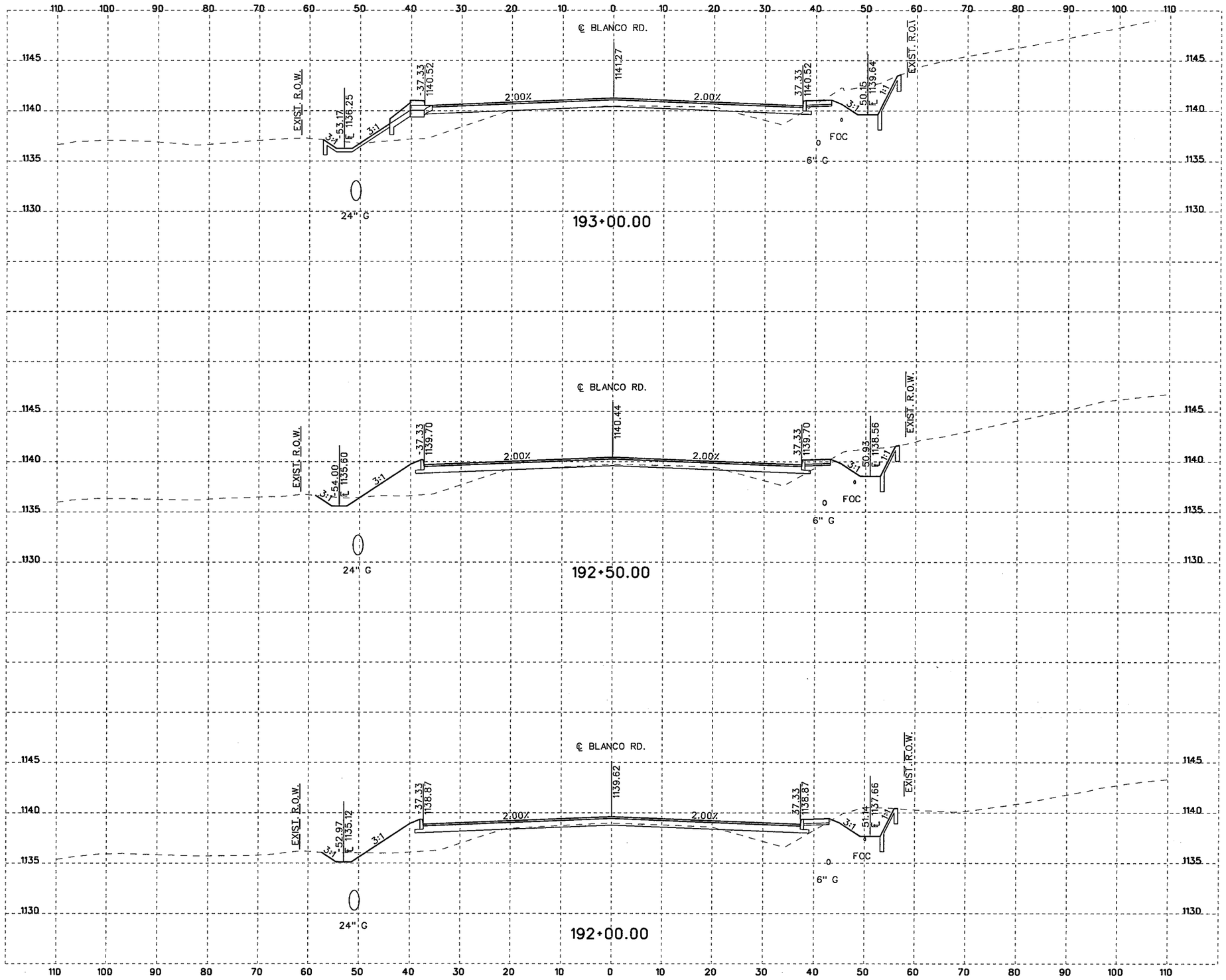

10 5 0 10 20
SCALE FEET
HORIZONTAL

10 2.5 0 5 10
SCALE FEET
VERTICAL

NOTES:

1. UTILITY LOCATIONS ARE APPROXIMATE AND ARE SHOWN FROM THE BEST INFORMATION PROVIDED BY THE UTILITY COMPANIES AT THE TIME PLANS WERE PREPARED. POSITION OF PROPOSED OR RELOCATED UTILITIES NOT REFLECTED IN CROSS SECTIONS.
2. CONTRACTOR SHALL NOTIFY UTILITY COMPANIES AND LOCATE UTILITIES A MINIMUM OF 48 HOURS BEFORE BEGINNING WORK IN A AREA.
3. CALL THE TEXAS STATE WIDE ONE CALL LOCATOR NUMBER 1-800-344-8377 48 HOURS BEFORE BEGINNING ANY EXCAVATION.

   DUE TO FEDERAL REGULATION TITLE 49, PART 192.181, CPS MUST MAINTAIN ACCESS TO GAS VALVES AT ALL TIMES. THE CONTRACTOR MUST PROTECT AND WORK AROUND ANY GAS VALVES THAT ARE IN THE PROJECT AREA.

   THE CONTRACTOR WILL BE RESPONSIBLE FOR PROTECTING ALL EXISTING UTILITIES ADJACENT TO THE WORK AREA.
4. SEE CROSS STREET PLAN AND PROFILE SHEETS AND INTERSECTION LAYOUT SHEETS FOR ADDITIONAL INFORMATION AT THE CROSS STREETS.
5. SEE DRIVEWAY SUMMARY, DRIVEWAY PROFILES, AND MISCELLANEOUS ROADWAY DETAILS FOR ADDITIONAL INFORMATION AT THE DRIVEWAYS.

THE SEAL APPEARING BELOW IS FOR ROADWAY ELEMENTS ONLY.

STATE OF TEXAS
JUSTIN M. CAIN
87653
LICENSED
PROFESSIONAL ENGINEER

11/4/07
, P.E.

THE SEAL APPEARING BELOW IS FOR DRAINAGE ELEMENTS ONLY.

STATE OF TEXAS
DAVID R. WEGMANN
95949
LICENSED
PROFESSIONAL ENGINEER

PE
11/04/07

NO.	REVISION	BY	DATE

CP&Y Chiang, Patel & Yerby, Inc.

BEXAR COUNTY
PUBLIC WORKS DIVISION

F.M. 2696 (BLANCO ROAD)

CROSS SECTIONS

Designed: DDD	STATE	BEXAR COUNTY FILE NUMBER	PLAN SET NO.
Checked: JMC	TEXAS		137
Drawn: DDD	COUNTY		OF
Checked: JTA	BEXAR		153

pw:/Active Projects/BEX6102/8.00 Plans and Drawings/8.10 Cut Sheets/8.1.15 CrossSections/6102CSRDXSecSheetsB.dgn
11/4/2007 6:35:02 PM

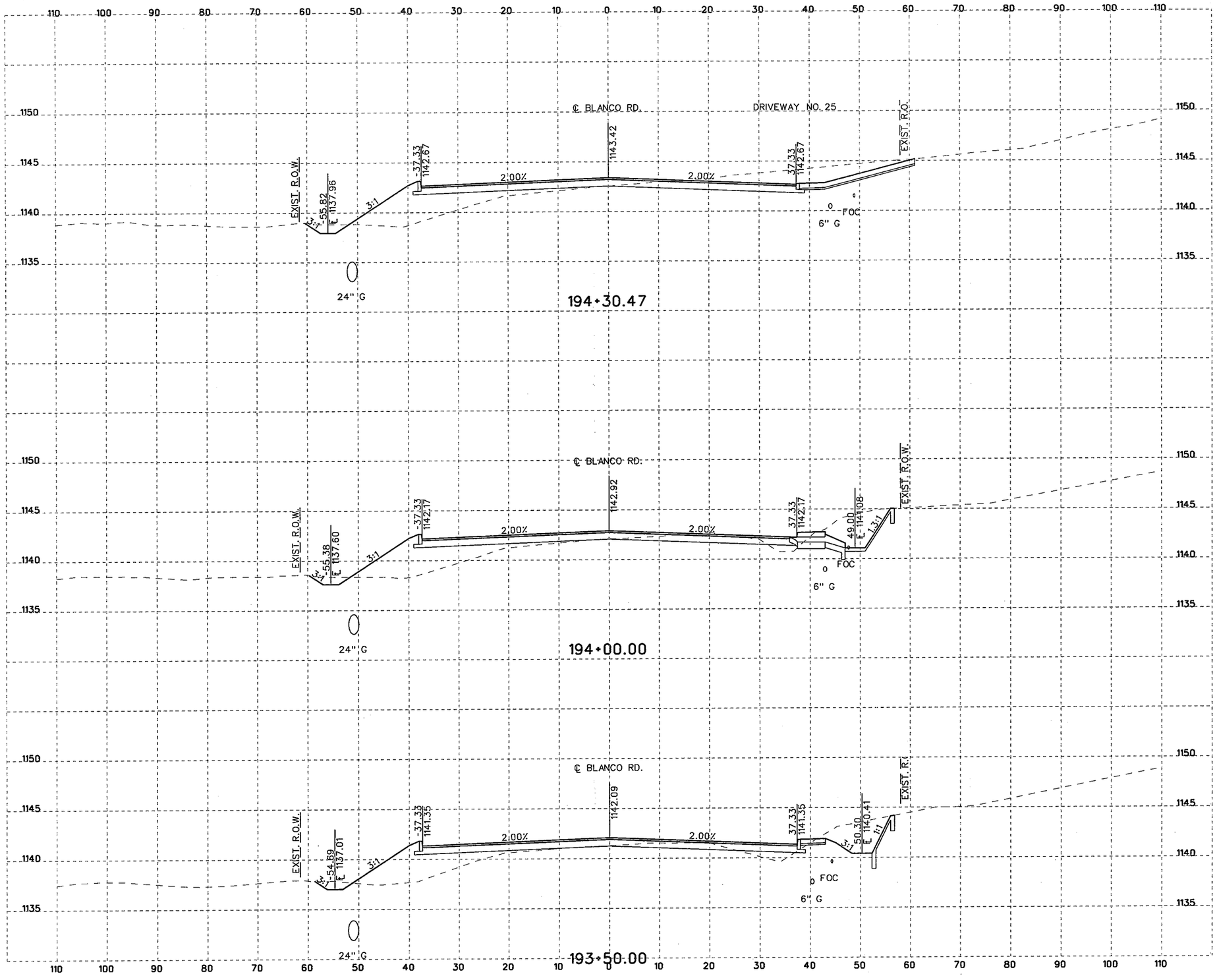

10 5 0 10 20
SCALE FEET
HORIZONTAL

10 2.5 0 5 10
SCALE FEET
VERTICAL

NOTES:

1. UTILITY LOCATIONS ARE APPROXIMATE AND ARE SHOWN FROM THE BEST INFORMATION PROVIDED BY THE UTILITY COMPANIES AT THE TIME PLANS WERE PREPARED. POSITION OF PROPOSED OR RELOCATED UTILITIES NOT REFLECTED IN CROSS SECTIONS.
2. CONTRACTOR SHALL NOTIFY UTILITY COMPANIES AND LOCATE UTILITIES A MINIMUM OF 48 HOURS BEFORE BEGINNING WORK IN A AREA.
3. CALL THE TEXAS STATE WIDE ONE CALL LOCATOR NUMBER 1-800-344-8377 48 HOURS BEFORE BEGINNING ANY EXCAVATION.

   DUE TO FEDERAL REGULATION TITLE 49, PART 192.181, CPS MUST MAINTAIN ACCESS TO GAS VALVES AT ALL TIMES. THE CONTRACTOR MUST PROTECT AND WORK AROUND ANY GAS VALVES THAT ARE IN THE PROJECT AREA.

   THE CONTRACTOR WILL BE RESPONSIBLE FOR PROTECTING ALL EXISTING UTILITIES ADJACENT TO THE WORK AREA.
4. SEE CROSS STREET PLAN AND PROFILE SHEETS AND INTERSECTION LAYOUT SHEETS FOR ADDITIONAL INFORMATION AT THE CROSS STREETS.
5. SEE DRIVEWAY SUMMARY, DRIVEWAY PROFILES, AND MISCELLANEOUS ROADWAY DETAILS FOR ADDITIONAL INFORMATION AT THE DRIVEWAYS.

THE SEAL APPEARING BELOW IS FOR ROADWAY ELEMENTS ONLY.

STATE OF TEXAS
JUSTIN M. CAIN
87653
LICENSED
PROFESSIONAL ENGINEER
12/10/07
, P.E.

THE SEAL APPEARING BELOW IS FOR DRAINAGE ELEMENTS ONLY.

STATE OF TEXAS
DAVID R. WEGMANN
95949
LICENSED
PROFESSIONAL ENGINEER
P.E.
12/10/2007

NO.	REVISION	BY	DATE

CP&Y Chiang, Patel & Yerby, Inc.

BEXAR COUNTY
PUBLIC WORKS DIVISION

F.M. 2696 (BLANCO ROAD)

CROSS SECTIONS

Designed: DDD	STATE	BEXAR COUNTY FILE NUMBER	PLAN SET NO.
Checked: JMC	TEXAS		138
Drawn: DDD	COUNTY		OF
Checked: JTA	BEXAR		153

pw:/Active Projects/BEX6102/8.00 Plans and Drawings/8.10 Cut Sheets/8.1.15 CrossSections/6102CSR0XSecSheetsB.dgn
12/7/2007
1:16:09 PM

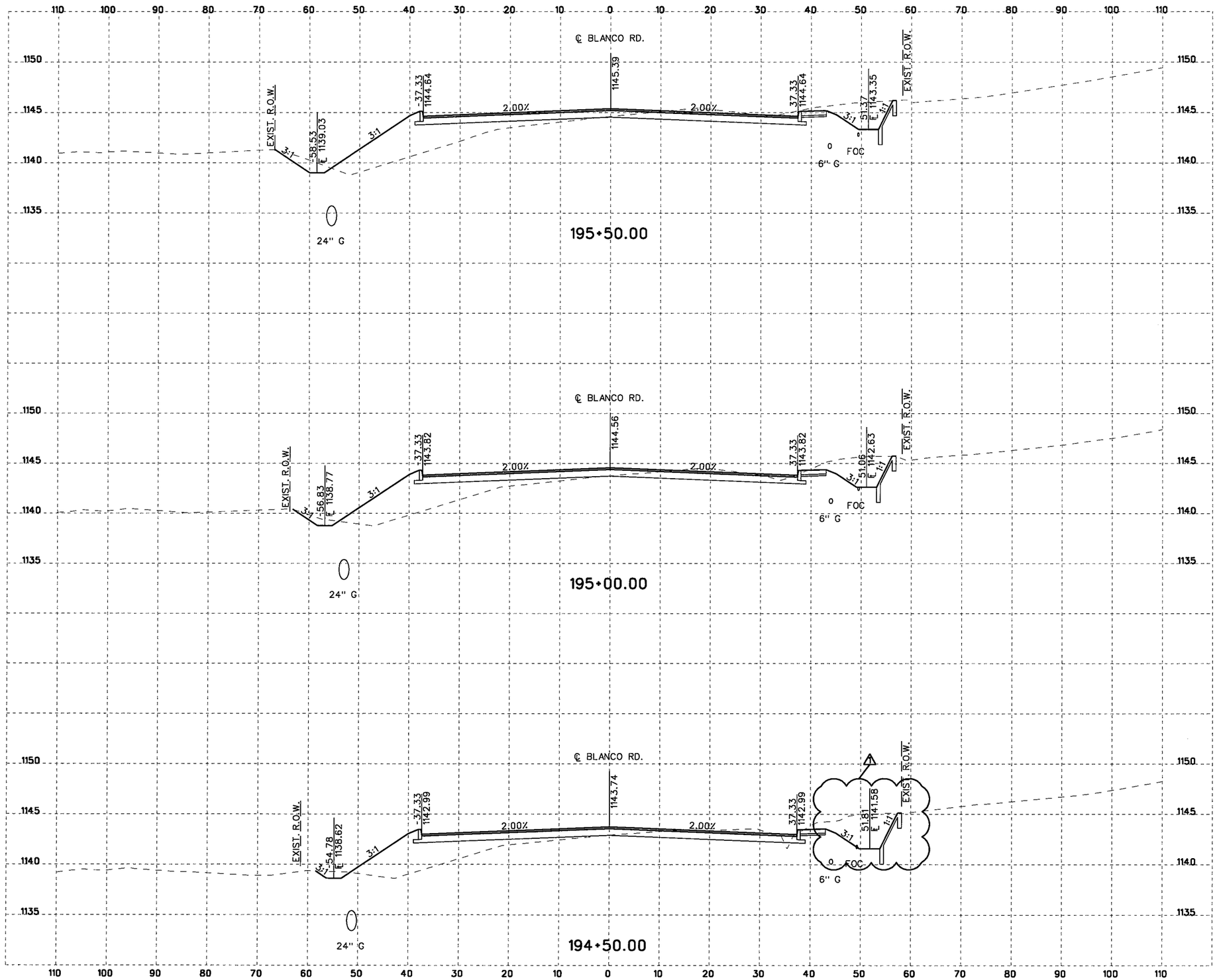

10 5 0 10 20
SCALE FEET
HORIZONTAL

10 2.5 0 5 10
SCALE FEET
VERTICAL

NOTES:

1. UTILITY LOCATIONS ARE APPROXIMATE AND ARE SHOWN FROM THE BEST INFORMATION PROVIDED BY THE UTILITY COMPANIES AT THE TIME PLANS WERE PREPARED. POSITION OF PROPOSED OR RELOCATED UTILITIES NOT REFLECTED IN CROSS SECTIONS.
2. CONTRACTOR SHALL NOTIFY UTILITY COMPANIES AND LOCATE UTILITIES A MINIMUM OF 48 HOURS BEFORE BEGINNING WORK IN A AREA.
3. CALL THE TEXAS STATE WIDE ONE CALL LOCATOR NUMBER 1-800-344-8377 48 HOURS BEFORE BEGINNING ANY EXCAVATION.

   DUE TO FEDERAL REGULATION TITLE 49, PART 192.181, CPS MUST MAINTAIN ACCESS TO GAS VALVES AT ALL TIMES. THE CONTRACTOR MUST PROTECT AND WORK AROUND ANY GAS VALVES THAT ARE IN THE PROJECT AREA.

   THE CONTRACTOR WILL BE RESPONSIBLE FOR PROTECTING ALL EXISTING UTILITIES ADJACENT TO THE WORK AREA.
4. SEE CROSS STREET PLAN AND PROFILE SHEETS AND INTERSECTION LAYOUT SHEETS FOR ADDITIONAL INFORMATION AT THE CROSS STREETS.
5. SEE DRIVEWAY SUMMARY, DRIVEWAY PROFILES, AND MISCELLANEOUS ROADWAY DETAILS FOR ADDITIONAL INFORMATION AT THE DRIVEWAYS.

Reginald Fountain, P.E.
12/8/08

STATE OF TEXAS
REGINALD FOUNTAIN
97328
LICENSED
PROFESSIONAL ENGINEER

NO.	REVISION	BY	DATE

CP&Y Chiang, Patel & Yerby, Inc.

BEXAR COUNTY
PUBLIC WORKS DIVISION

F.M. 2696 (BLANCO ROAD)

CROSS SECTIONS

Designed: DDD	STATE	BEXAR COUNTY FILE NUMBER	PLAN SET NO.
Checked: JMC	TEXAS		139
Drawn: DDD	COUNTY		OF
Checked: JTA	BEXAR		153

pw:/Active Projects/BEX6102/8.00 Plans and Drawings/8.10 Cut Sheets/8.1.15 CrossSections/6102CSROXSecSheetsB.dgn
12/28/2010 21:51:48 PM

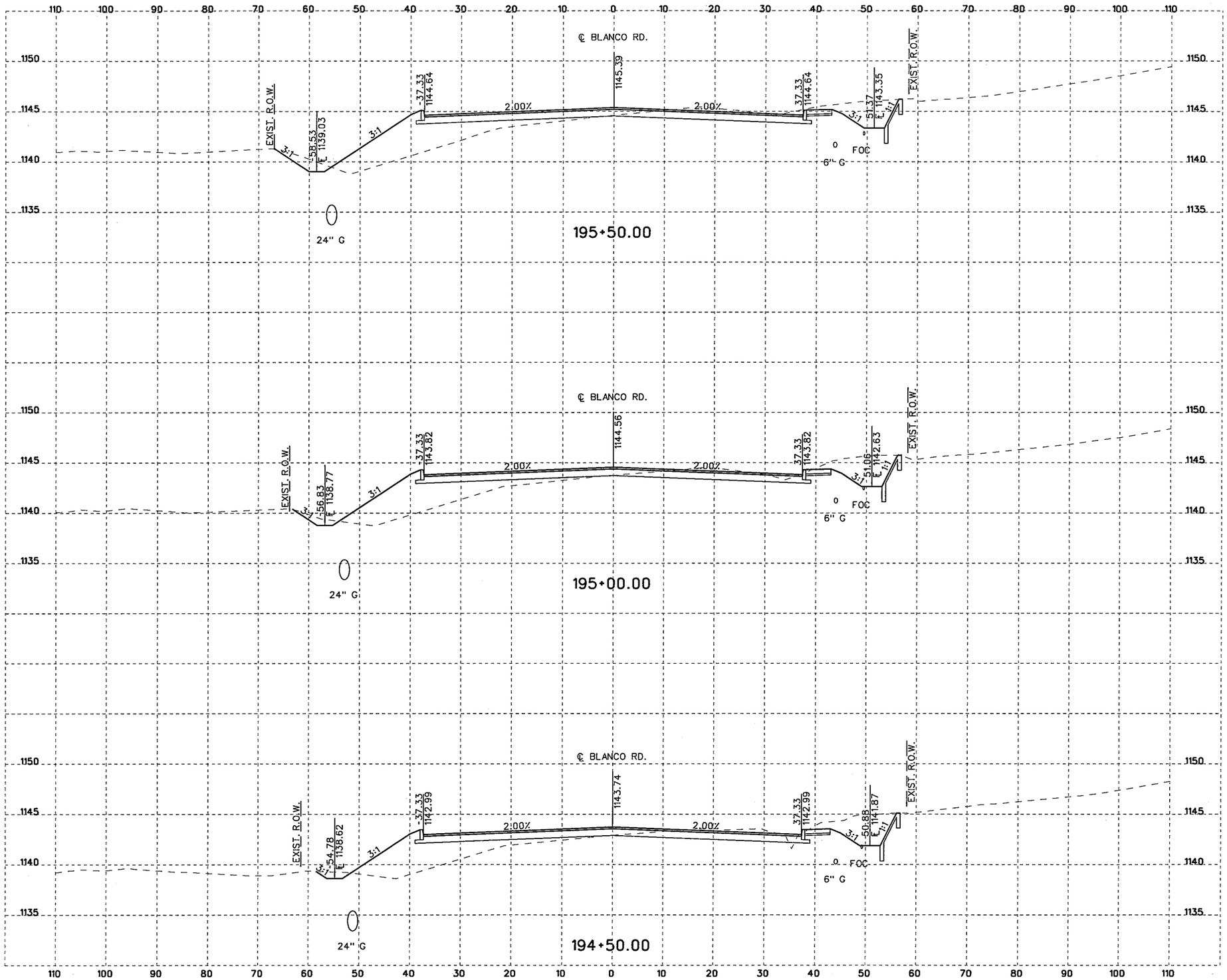

10 5 0 10 20
SCALE FEET
HORIZONTAL

10 2.5 0 5 10
SCALE FEET
VERTICAL

NOTES:

1. UTILITY LOCATIONS ARE APPROXIMATE AND ARE SHOWN FROM THE BEST INFORMATION PROVIDED BY THE UTILITY COMPANIES AT THE TIME PLANS WERE PREPARED. POSITION OF PROPOSED OR RELOCATED UTILITIES NOT REFLECTED IN CROSS SECTIONS.
2. CONTRACTOR SHALL NOTIFY UTILITY COMPANIES AND LOCATE UTILITIES A MINIMUM OF 48 HOURS BEFORE BEGINNING WORK IN A AREA.
3. CALL THE TEXAS STATE WIDE ONE CALL LOCATOR NUMBER 1-800-344-8377 48 HOURS BEFORE BEGINNING ANY EXCAVATION.

   DUE TO FEDERAL REGULATION TITLE 49, PART 192.181, CPS MUST MAINTAIN ACCESS TO GAS VALVES AT ALL TIMES. THE CONTRACTOR MUST PROTECT AND WORK AROUND ANY GAS VALVES THAT ARE IN THE PROJECT AREA.

   THE CONTRACTOR WILL BE RESPONSIBLE FOR PROTECTING ALL EXISTING UTILITIES ADJACENT TO THE WORK AREA.
4. SEE CROSS STREET PLAN AND PROFILE SHEETS AND INTERSECTION LAYOUT SHEETS FOR ADDITIONAL INFORMATION AT THE CROSS STREETS.
5. SEE DRIVEWAY SUMMARY, DRIVEWAY PROFILES, AND MISCELLANEOUS ROADWAY DETAILS FOR ADDITIONAL INFORMATION AT THE DRIVEWAYS.

THE SEAL APPEARING BELOW IS FOR ROADWAY ELEMENTS ONLY.

STATE OF TEXAS
JUSTIN M. CAIN
87653
LICENSED PROFESSIONAL ENGINEER

P.E.
11/4/07

THE SEAL APPEARING BELOW IS FOR DRAINAGE ELEMENTS ONLY.

STATE OF TEXAS
DAVID R. WEGMANN
95949
LICENSED PROFESSIONAL ENGINEER

PE
11/04/07

NO.	REVISION	BY	DATE

CP&Y Chiang, Patel & Yerby, Inc.

BEXAR COUNTY
PUBLIC WORKS DIVISION

F.M. 2696 (BLANCO ROAD)

CROSS SECTIONS

Designed: DDD	STATE	BEXAR COUNTY FILE NUMBER	PLAN SET NO.
Checked: JMC	TEXAS		139
Drawn: DDD	COUNTY		OF
Checked: JTA	BEXAR		153

pw:/Active Projects/BEX6102/8.00 Plans and Drawings/8.10 Cut Sheets/8.115 CrossSections/6102CSROXSecSheets8.dgn
11/4/2007
6:35:03 PM

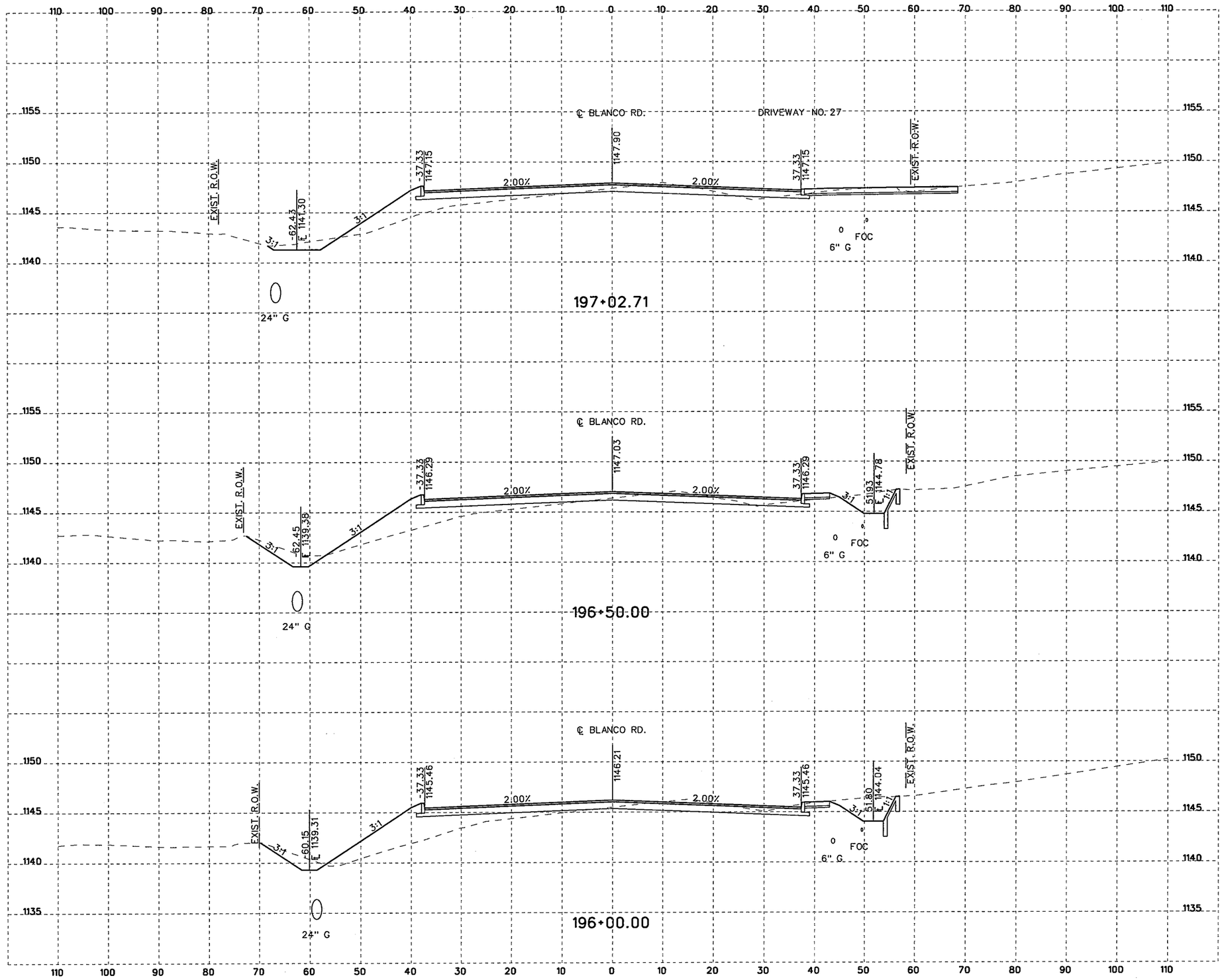

10 5 0 10 20
SCALE FEET
HORIZONTAL

10 2.5 0 5 10
SCALE FEET
VERTICAL

NOTES:

1. UTILITY LOCATIONS ARE APPROXIMATE AND ARE SHOWN FROM THE BEST INFORMATION PROVIDED BY THE UTILITY COMPANIES AT THE TIME PLANS WERE PREPARED. POSITION OF PROPOSED OR RELOCATED UTILITIES NOT REFLECTED IN CROSS SECTIONS.
2. CONTRACTOR SHALL NOTIFY UTILITY COMPANIES AND LOCATE UTILITIES A MINIMUM OF 48 HOURS BEFORE BEGINNING WORK IN A AREA.
3. CALL THE TEXAS STATE WIDE ONE CALL LOCATOR NUMBER 1-800-344-8377 48 HOURS BEFORE BEGINNING ANY EXCAVATION.

   DUE TO FEDERAL REGULATION TITLE 49, PART 192.181, CPS MUST MAINTAIN ACCESS TO GAS VALVES AT ALL TIMES. THE CONTRACTOR MUST PROTECT AND WORK AROUND ANY GAS VALVES THAT ARE IN THE PROJECT AREA.

   THE CONTRACTOR WILL BE RESPONSIBLE FOR PROTECTING ALL EXISTING UTILITIES ADJACENT TO THE WORK AREA.
4. SEE CROSS STREET PLAN AND PROFILE SHEETS AND INTERSECTION LAYOUT SHEETS FOR ADDITIONAL INFORMATION AT THE CROSS STREETS.
5. SEE DRIVEWAY SUMMARY, DRIVEWAY PROFILES, AND MISCELLANEOUS ROADWAY DETAILS FOR ADDITIONAL INFORMATION AT THE DRIVEWAYS.

THE SEAL APPEARING BELOW IS FOR ROADWAY ELEMENTS ONLY.

STATE OF TEXAS
JUSTIN M. CAIN
87653
LICENSED
PROFESSIONAL ENGINEER

11/4/07

THE SEAL APPEARING BELOW IS FOR DRAINAGE ELEMENTS ONLY.

STATE OF TEXAS
DAVID R. WEGMANN
95949
LICENSED
PROFESSIONAL ENGINEER

11/04/07

NO.	REVISION	BY	DATE

CP&Y Chiang, Patel & Yerby, Inc.

BEXAR COUNTY
PUBLIC WORKS DIVISION

F.M. 2696 (BLANCO ROAD)

CROSS SECTIONS

Designed: DDD	STATE	BEXAR COUNTY FILE NUMBER	PLAN SET NO.
Checked: JMC	TEXAS		140
Drawn: DDD	COUNTY		OF
Checked: JTA	BEXAR		153

pw:/Active Projects/BEX6102/8.00 Plans and Drawings/8.10 Cut Sheets/8.1.15 CrossSections/6102CSRDXSecSheets8.dgn
11/4/2007 6:35:03 PM

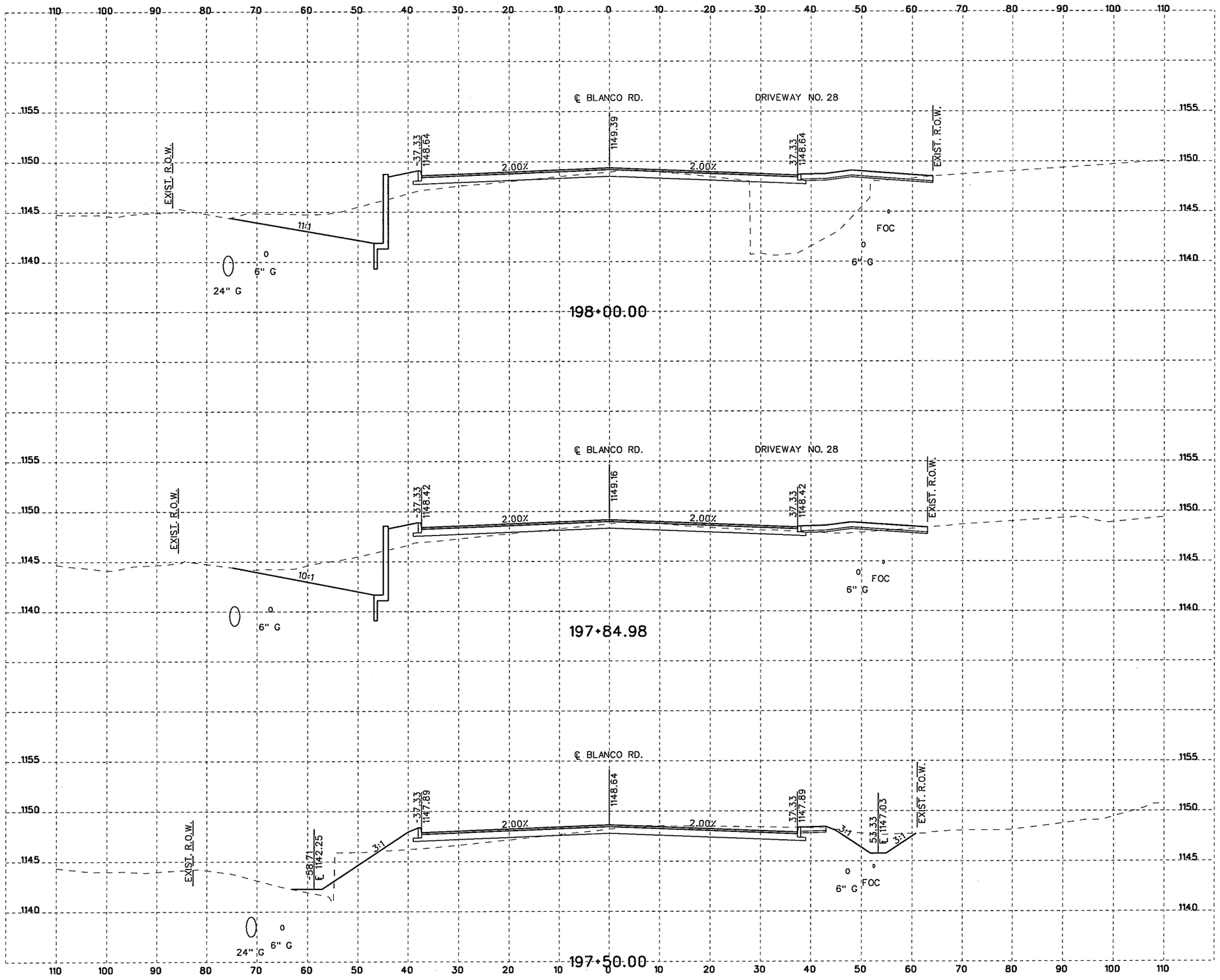

10 5 0 10 20
SCALE FEET
HORIZONTAL

10 2.5 0 5 10
SCALE FEET
VERTICAL

NOTES:

1. UTILITY LOCATIONS ARE APPROXIMATE AND ARE SHOWN FROM THE BEST INFORMATION PROVIDED BY THE UTILITY COMPANIES AT THE TIME PLANS WERE PREPARED. POSITION OF PROPOSED OR RELOCATED UTILITIES NOT REFLECTED IN CROSS SECTIONS.
2. CONTRACTOR SHALL NOTIFY UTILITY COMPANIES AND LOCATE UTILITIES A MINIMUM OF 48 HOURS BEFORE BEGINNING WORK IN A AREA.
3. CALL THE TEXAS STATE WIDE ONE CALL LOCATOR NUMBER 1-800-344-8377 48 HOURS BEFORE BEGINNING ANY EXCAVATION.

   DUE TO FEDERAL REGULATION TITLE 49, PART 192.181, CPS MUST MAINTAIN ACCESS TO GAS VALVES AT ALL TIMES. THE CONTRACTOR MUST PROTECT AND WORK AROUND ANY GAS VALVES THAT ARE IN THE PROJECT AREA.

   THE CONTRACTOR WILL BE RESPONSIBLE FOR PROTECTING ALL EXISTING UTILITIES ADJACENT TO THE WORK AREA.
4. SEE CROSS STREET PLAN AND PROFILE SHEETS AND INTERSECTION LAYOUT SHEETS FOR ADDITIONAL INFORMATION AT THE CROSS STREETS.
5. SEE DRIVEWAY SUMMARY, DRIVEWAY PROFILES, AND MISCELLANEOUS ROADWAY DETAILS FOR ADDITIONAL INFORMATION AT THE DRIVEWAYS.

THE SEAL APPEARING BELOW IS FOR ROADWAY ELEMENTS ONLY.

STATE OF TEXAS
JUSTIN M. CAIN
87653
LICENSED
PROFESSIONAL ENGINEER
11/4/07
P.E.

THE SEAL APPEARING BELOW IS FOR DRAINAGE ELEMENTS ONLY.

STATE OF TEXAS
DAVID R. WEGMANN
95949
LICENSED
PROFESSIONAL ENGINEER
P.E.
11/04/07

NO.	REVISION	BY	DATE

CP&Y Chiang, Patel & Yerby, Inc.

BEXAR COUNTY
PUBLIC WORKS DIVISION

F.M. 2696 (BLANCO ROAD)

CROSS SECTIONS

Designed: DDD	STATE	BEXAR COUNTY FILE NUMBER	PLAN SET NO.	
Checked: JMC	TEXAS		141	
Drawn: DDD	COUNTY		OF	
Checked: JTA	BEXAR		153	

pw:/Active Projects/BEX6102/8.00 Plans and Drawings/8.10 Cut Sheets/8.1.15 CrossSections/6102CSRDXSecSheets8.dgn
11/4/2007 6:35:04 PM

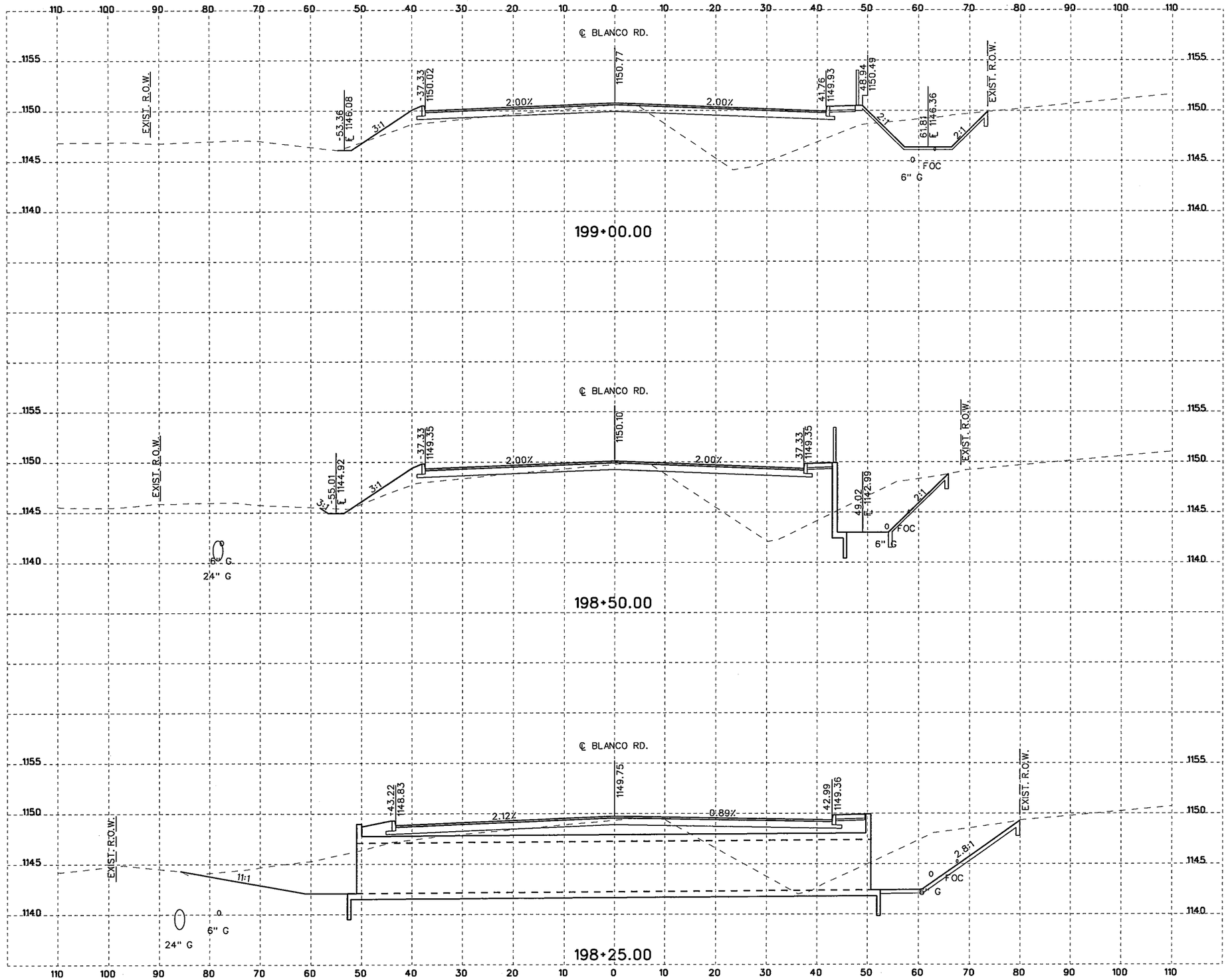

10 5 0 10 20
SCALE FEET
HORIZONTAL

10 2.5 0 5 10
SCALE FEET
VERTICAL

NOTES:

1. UTILITY LOCATIONS ARE APPROXIMATE AND ARE SHOWN FROM THE BEST INFORMATION PROVIDED BY THE UTILITY COMPANIES AT THE TIME PLANS WERE PREPARED. POSITION OF PROPOSED OR RELOCATED UTILITIES NOT REFLECTED IN CROSS SECTIONS.
2. CONTRACTOR SHALL NOTIFY UTILITY COMPANIES AND LOCATE UTILITIES A MINIMUM OF 48 HOURS BEFORE BEGINNING WORK IN A AREA.
3. CALL THE TEXAS STATE WIDE ONE CALL LOCATOR NUMBER 1-800-344-8377 48 HOURS BEFORE BEGINNING ANY EXCAVATION.

   DUE TO FEDERAL REGULATION TITLE 49, PART 192.181, CPS MUST MAINTAIN ACCESS TO GAS VALVES AT ALL TIMES. THE CONTRACTOR MUST PROTECT AND WORK AROUND ANY GAS VALVES THAT ARE IN THE PROJECT AREA.

   THE CONTRACTOR WILL BE RESPONSIBLE FOR PROTECTING ALL EXISTING UTILITIES ADJACENT TO THE WORK AREA.
4. SEE CROSS STREET PLAN AND PROFILE SHEETS AND INTERSECTION LAYOUT SHEETS FOR ADDITIONAL INFORMATION AT THE CROSS STREETS.
5. SEE DRIVEWAY SUMMARY, DRIVEWAY PROFILES, AND MISCELLANEOUS ROADWAY DETAILS FOR ADDITIONAL INFORMATION AT THE DRIVEWAYS.

THE SEAL APPEARING BELOW IS FOR ROADWAY ELEMENTS ONLY.

STATE OF TEXAS
JUSTIN M. CAIN
87653
LICENSED
PROFESSIONAL ENGINEER

11/4/07
J. M. C., P.E.

THE SEAL APPEARING BELOW IS FOR DRAINAGE ELEMENTS ONLY.

STATE OF TEXAS
DAVID R. WEGMANN
95949
LICENSED
PROFESSIONAL ENGINEER

11/04/07

NO.	REVISION	BY	DATE

CP&Y Chiang, Patel & Yerby, Inc.

BEXAR COUNTY
PUBLIC WORKS DIVISION

F.M. 2696 (BLANCO ROAD)

CROSS SECTIONS

Designed: DDD	STATE	BEXAR COUNTY FILE NUMBER	PLAN SET NO.
Checked: JMC	TEXAS		142
Drawn: DDD	COUNTY		OF
Checked: JTA	BEXAR		153

pw:/Active Projects/BEX6102/8.00 Plans and Drawings/8.10 Cut Sheets/8.1.15 CrossSections/6102CSROXSecSheets8.dgn
11/4/2007 6:35:04 PM

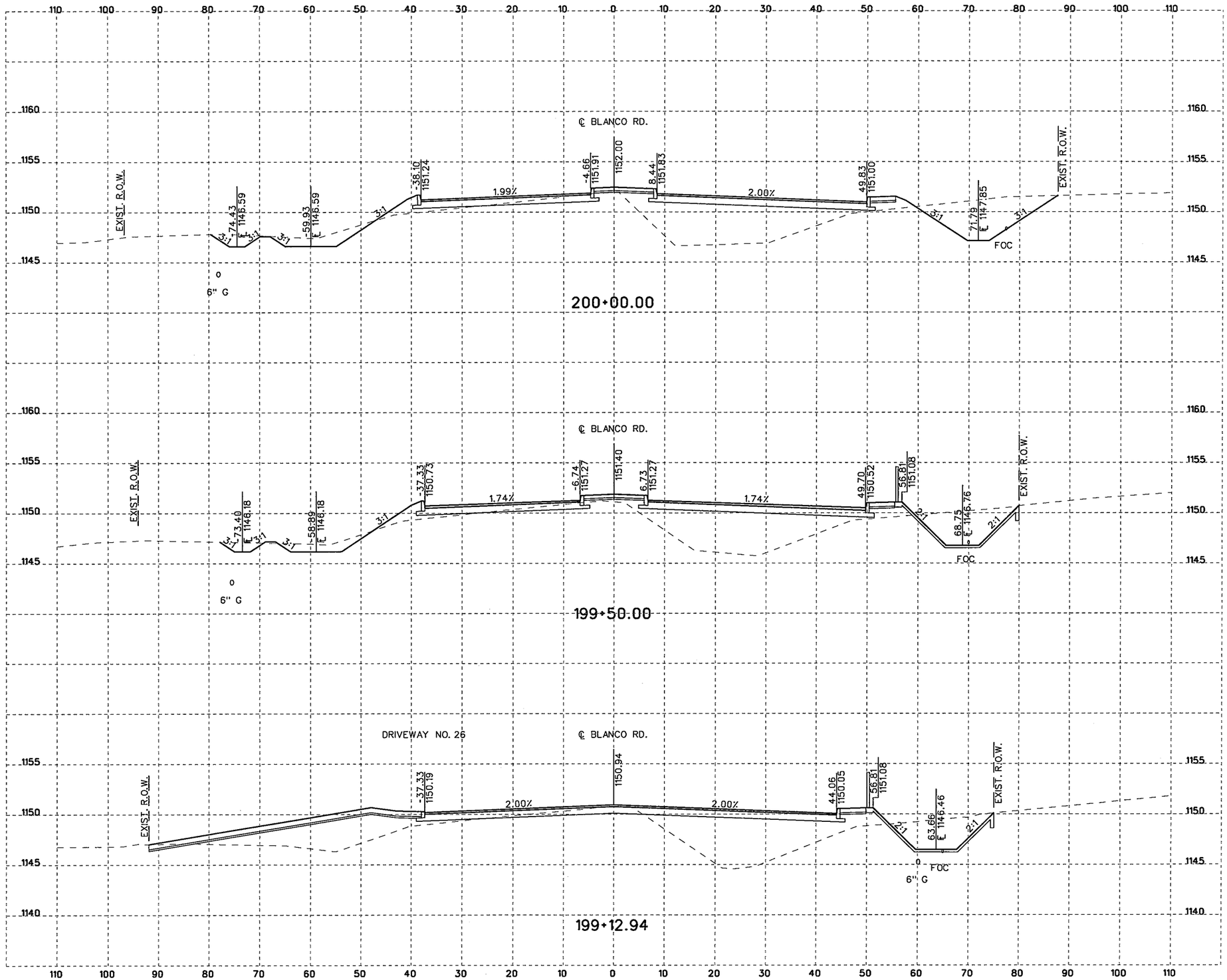

10 5 0 10 20
SCALE FEET
HORIZONTAL

10 2.5 0 5 10
SCALE FEET
VERTICAL

NOTES:

1. UTILITY LOCATIONS ARE APPROXIMATE AND ARE SHOWN FROM THE BEST INFORMATION PROVIDED BY THE UTILITY COMPANIES AT THE TIME PLANS WERE PREPARED. POSITION OF PROPOSED OR RELOCATED UTILITIES NOT REFLECTED IN CROSS SECTIONS.
2. CONTRACTOR SHALL NOTIFY UTILITY COMPANIES AND LOCATE UTILITIES A MINIMUM OF 48 HOURS BEFORE BEGINNING WORK IN A AREA.
3. CALL THE TEXAS STATE WIDE ONE CALL LOCATOR NUMBER 1-800-344-8377 48 HOURS BEFORE BEGINNING ANY EXCAVATION.

   DUE TO FEDERAL REGULATION TITLE 49, PART 192.181, CPS MUST MAINTAIN ACCESS TO GAS VALVES AT ALL TIMES. THE CONTRACTOR MUST PROTECT AND WORK AROUND ANY GAS VALVES THAT ARE IN THE PROJECT AREA.

   THE CONTRACTOR WILL BE RESPONSIBLE FOR PROTECTING ALL EXISTING UTILITIES ADJACENT TO THE WORK AREA.
4. SEE CROSS STREET PLAN AND PROFILE SHEETS AND INTERSECTION LAYOUT SHEETS FOR ADDITIONAL INFORMATION AT THE CROSS STREETS.
5. SEE DRIVEWAY SUMMARY, DRIVEWAY PROFILES, AND MISCELLANEOUS ROADWAY DETAILS FOR ADDITIONAL INFORMATION AT THE DRIVEWAYS.

THE SEAL APPEARING BELOW IS FOR ROADWAY ELEMENTS ONLY.

STATE OF TEXAS
JUSTIN M. CAIN
87653
LICENSED
PROFESSIONAL ENGINEER

11/4/07
J. M. Cain, P.E.

THE SEAL APPEARING BELOW IS FOR DRAINAGE ELEMENTS ONLY.

STATE OF TEXAS
DAVID R. WEGMANN
95949
LICENSED
PROFESSIONAL ENGINEER

11/04/07

NO.	REVISION	BY	DATE

CP&Y Chiang, Patel & Yerby, Inc.

BEXAR COUNTY
PUBLIC WORKS DIVISION

F.M. 2696 (BLANCO ROAD)

CROSS SECTIONS

Designed: DDD	STATE	BEXAR COUNTY FILE NUMBER	PLAN SET NO.
Checked: JMC	TEXAS		143
Drawn: DDD	COUNTY		OF
Checked: JTA	BEXAR		153

pw:/Active Projects/BEX6102/8.00 Plans and Drawings/8.10 Cut Sheets/8.1.15 CrossSections/6102CSROWSecSheetsB.dgn
11/4/2007 6:35:04 PM

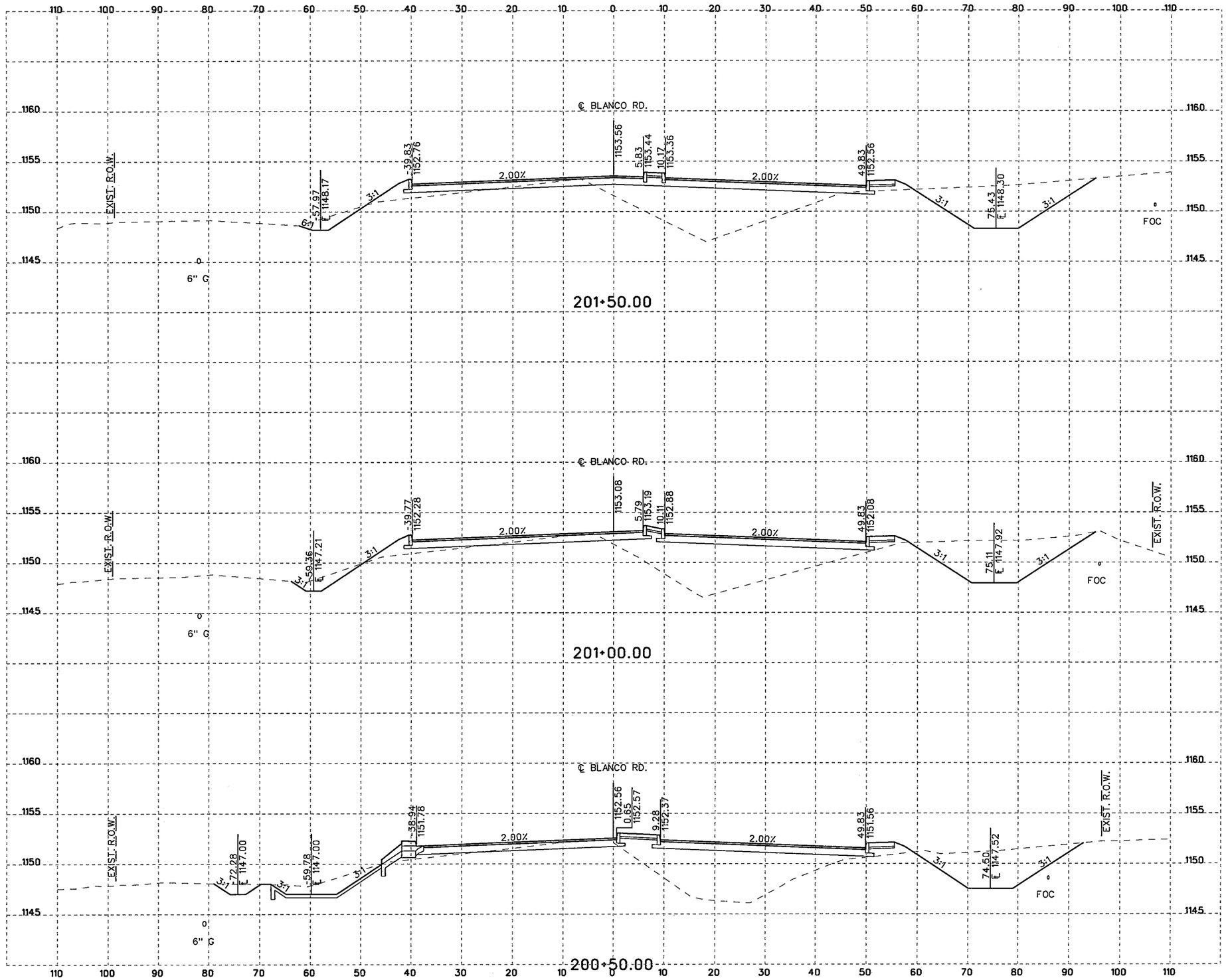

10 5 0 10 20
SCALE FEET
HORIZONTAL

10 2.5 0 5 10
SCALE FEET
VERTICAL

NOTES:

1. UTILITY LOCATIONS ARE APPROXIMATE AND ARE SHOWN FROM THE BEST INFORMATION PROVIDED BY THE UTILITY COMPANIES AT THE TIME PLANS WERE PREPARED. POSITION OF PROPOSED OR RELOCATED UTILITIES NOT REFLECTED IN CROSS SECTIONS.
2. CONTRACTOR SHALL NOTIFY UTILITY COMPANIES AND LOCATE UTILITIES A MINIMUM OF 48 HOURS BEFORE BEGINNING WORK IN A AREA.
3. CALL THE TEXAS STATE WIDE ONE CALL LOCATOR NUMBER 1-800-344-8377 48 HOURS BEFORE BEGINNING ANY EXCAVATION.

   DUE TO FEDERAL REGULATION TITLE 49, PART 192.181, CPS MUST MAINTAIN ACCESS TO GAS VALVES AT ALL TIMES. THE CONTRACTOR MUST PROTECT AND WORK AROUND ANY GAS VALVES THAT ARE IN THE PROJECT AREA.

   THE CONTRACTOR WILL BE RESPONSIBLE FOR PROTECTING ALL EXISTING UTILITIES ADJACENT TO THE WORK AREA.
4. SEE CROSS STREET PLAN AND PROFILE SHEETS AND INTERSECTION LAYOUT SHEETS FOR ADDITIONAL INFORMATION AT THE CROSS STREETS.
5. SEE DRIVEWAY SUMMARY, DRIVEWAY PROFILES, AND MISCELLANEOUS ROADWAY DETAILS FOR ADDITIONAL INFORMATION AT THE DRIVEWAYS.

THE SEAL APPEARING BELOW IS FOR ROADWAY ELEMENTS ONLY.

STATE OF TEXAS
JUSTIN M. CAIN
87653
LICENSED
PROFESSIONAL ENGINEER

P.E. 11/4/07

THE SEAL APPEARING BELOW IS FOR DRAINAGE ELEMENTS ONLY.

STATE OF TEXAS
DAVID R. WEGMANN
95949
LICENSED
PROFESSIONAL ENGINEER

PE 11/04/07

NO.	REVISION	BY	DATE

CP&Y Chiang, Patel & Yerby, Inc.

BEXAR COUNTY
PUBLIC WORKS DIVISION

F.M. 2696 (BLANCO ROAD)

CROSS SECTIONS

Designed: DDD	STATE	BEXAR COUNTY FILE NUMBER	PLAN SET NO.
Checked: JMC	TEXAS		144
Drawn: DDD	COUNTY		OF
Checked: JTA	BEXAR		153

pw:/Active Projects/BEX6102/8.00 Plans and Drawings/8.10 Cut Sheets/8.1.15 CrossSections/6102CSRDXSecSheetsB.dgn
11/4/2007
6:35:05 PM

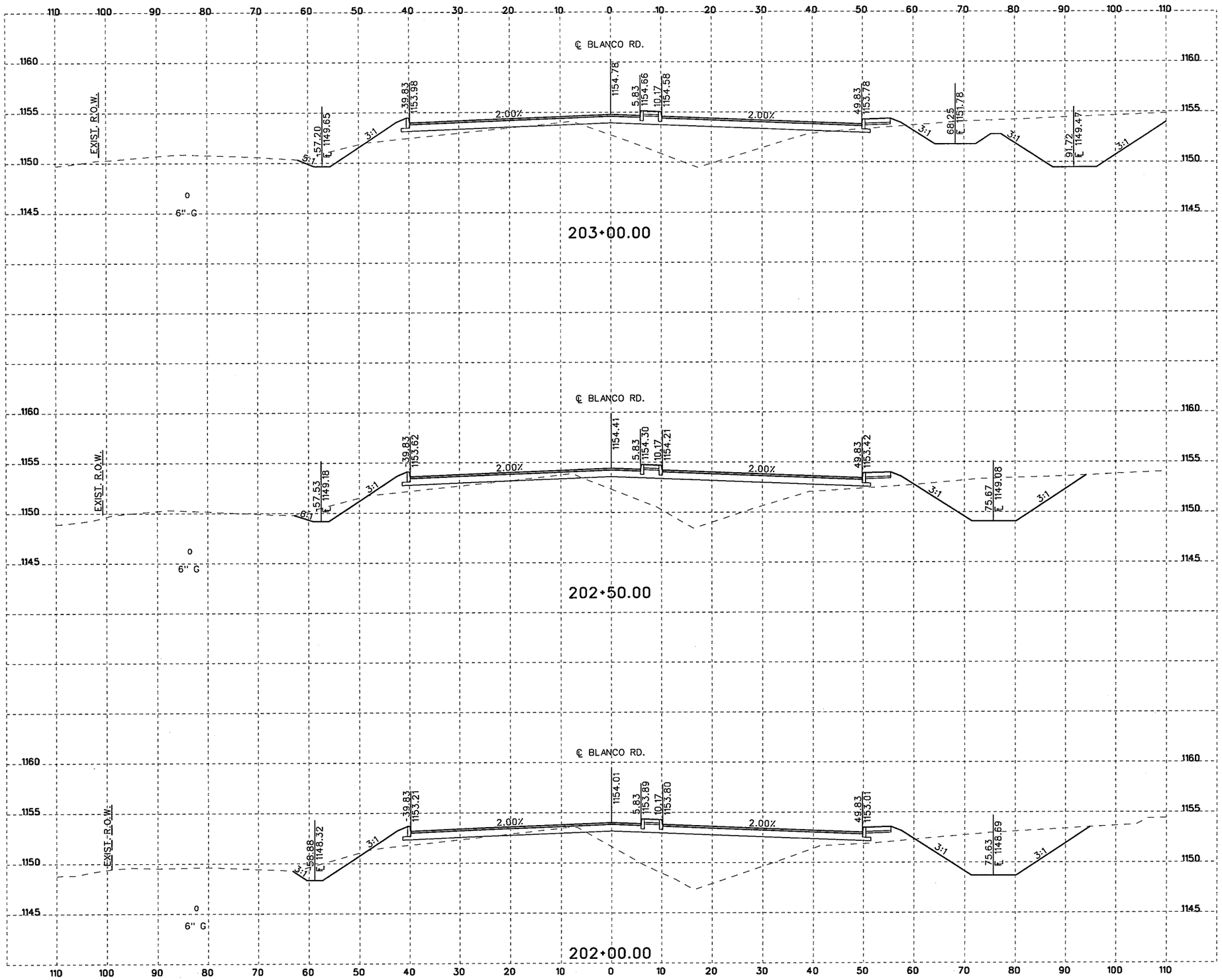

10 5 0 10 20
SCALE FEET
HORIZONTAL

10 2.5 0 5 10
SCALE FEET
VERTICAL

NOTES:

1. UTILITY LOCATIONS ARE APPROXIMATE AND ARE SHOWN FROM THE BEST INFORMATION PROVIDED BY THE UTILITY COMPANIES AT THE TIME PLANS WERE PREPARED. POSITION OF PROPOSED OR RELOCATED UTILITIES NOT REFLECTED IN CROSS SECTIONS.
2. CONTRACTOR SHALL NOTIFY UTILITY COMPANIES AND LOCATE UTILITIES A MINIMUM OF 48 HOURS BEFORE BEGINNING WORK IN A AREA.
3. CALL THE TEXAS STATE WIDE ONE CALL LOCATOR NUMBER 1-800-344-8377 48 HOURS BEFORE BEGINNING ANY EXCAVATION.

   DUE TO FEDERAL REGULATION TITLE 49, PART 192.181, CPS MUST MAINTAIN ACCESS TO GAS VALVES AT ALL TIMES. THE CONTRACTOR MUST PROTECT AND WORK AROUND ANY GAS VALVES THAT ARE IN THE PROJECT AREA.

   THE CONTRACTOR WILL BE RESPONSIBLE FOR PROTECTING ALL EXISTING UTILITIES ADJACENT TO THE WORK AREA.
4. SEE CROSS STREET PLAN AND PROFILE SHEETS AND INTERSECTION LAYOUT SHEETS FOR ADDITIONAL INFORMATION AT THE CROSS STREETS.
5. SEE DRIVEWAY SUMMARY, DRIVEWAY PROFILES, AND MISCELLANEOUS ROADWAY DETAILS FOR ADDITIONAL INFORMATION AT THE DRIVEWAYS.

THE SEAL APPEARING BELOW IS FOR ROADWAY ELEMENTS ONLY.

STATE OF TEXAS
JUSTIN M. CAIN
87653
LICENSED
PROFESSIONAL ENGINEER

11/4/07

THE SEAL APPEARING BELOW IS FOR DRAINAGE ELEMENTS ONLY.

STATE OF TEXAS
DAVID R. WEGMANN
95949
LICENSED
PROFESSIONAL ENGINEER

11/04/07

NO.	REVISION	BY	DATE

CP&Y Chiang, Patel & Yerby, Inc.

BEXAR COUNTY
PUBLIC WORKS DIVISION

F.M. 2696 (BLANCO ROAD)

CROSS SECTIONS

Designed: DDD	STATE	BEXAR COUNTY FILE NUMBER	PLAN SET NO.
Checked: JMC	TEXAS		145
Drawn: DDD	COUNTY		OF
Checked: JTA	BEXAR		153

pw:/Active Projects/BEX6102/8.00 Plans and Drawings/8.10 Cut Sheets/8.1.15 CrossSections/6102CSRDXSecSheetsB.dgn
11/4/2007 6:35:05 PM

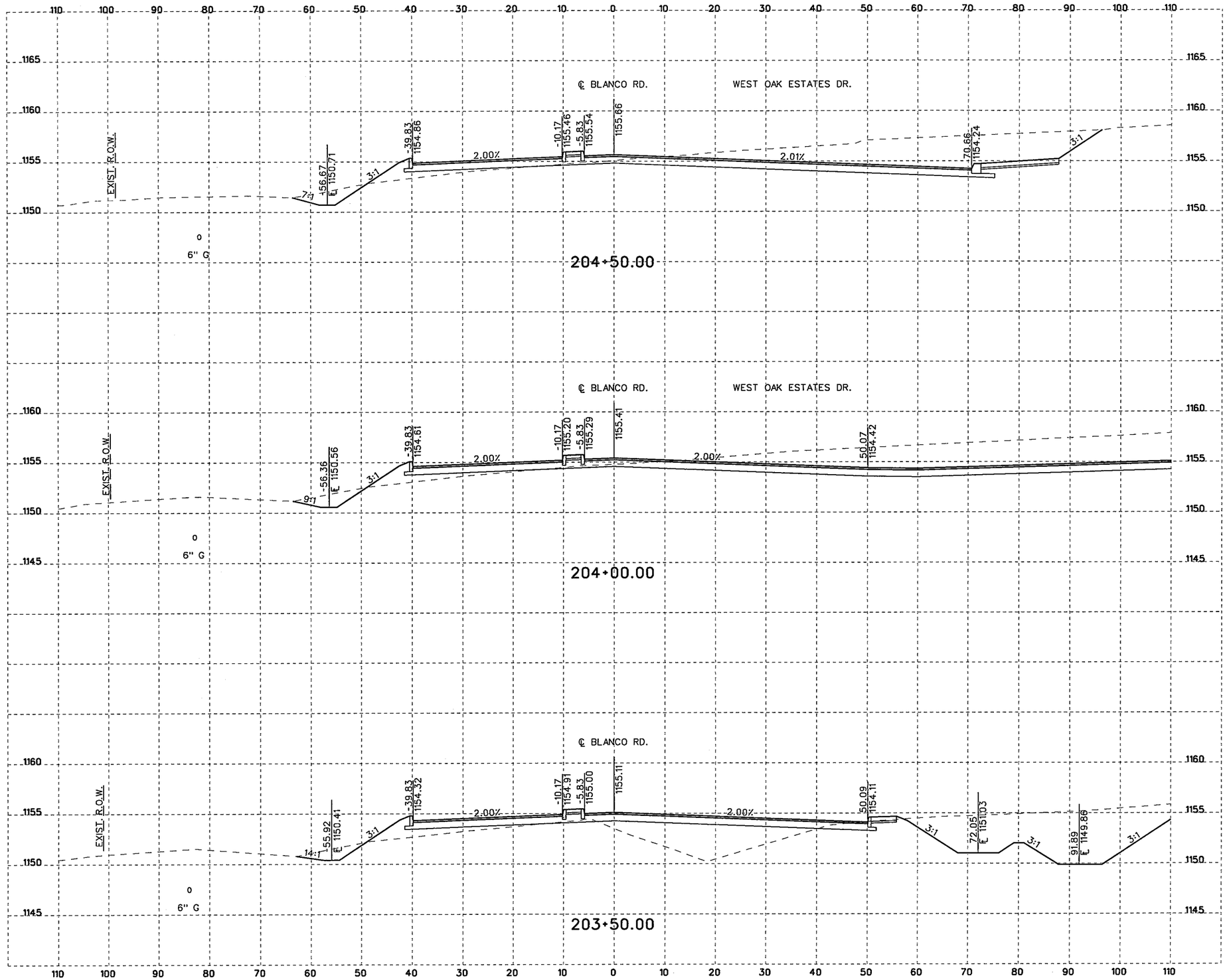

10 5 0 10 20
SCALE FEET
HORIZONTAL

10 2.5 0 5 10
SCALE FEET
VERTICAL

NOTES:

1. UTILITY LOCATIONS ARE APPROXIMATE AND ARE SHOWN FROM THE BEST INFORMATION PROVIDED BY THE UTILITY COMPANIES AT THE TIME PLANS WERE PREPARED. POSITION OF PROPOSED OR RELOCATED UTILITIES NOT REFLECTED IN CROSS SECTIONS.
2. CONTRACTOR SHALL NOTIFY UTILITY COMPANIES AND LOCATE UTILITIES A MINIMUM OF 48 HOURS BEFORE BEGINNING WORK IN A AREA.
3. CALL THE TEXAS STATE WIDE ONE CALL LOCATOR NUMBER 1-800-344-8377 48 HOURS BEFORE BEGINNING ANY EXCAVATION.

   DUE TO FEDERAL REGULATION TITLE 49, PART 192.181, CPS MUST MAINTAIN ACCESS TO GAS VALVES AT ALL TIMES. THE CONTRACTOR MUST PROTECT AND WORK AROUND ANY GAS VALVES THAT ARE IN THE PROJECT AREA.

   THE CONTRACTOR WILL BE RESPONSIBLE FOR PROTECTING ALL EXISTING UTILITIES ADJACENT TO THE WORK AREA.
4. SEE CROSS STREET PLAN AND PROFILE SHEETS AND INTERSECTION LAYOUT SHEETS FOR ADDITIONAL INFORMATION AT THE CROSS STREETS.
5. SEE DRIVEWAY SUMMARY, DRIVEWAY PROFILES, AND MISCELLANEOUS ROADWAY DETAILS FOR ADDITIONAL INFORMATION AT THE DRIVEWAYS.

THE SEAL APPEARING BELOW IS FOR ROADWAY ELEMENTS ONLY.

STATE OF TEXAS
JUSTIN M. CAIN
87653
LICENSED
PROFESSIONAL ENGINEER

11/4/07
M. Cain, P.E.

THE SEAL APPEARING BELOW IS FOR DRAINAGE ELEMENTS ONLY.

STATE OF TEXAS
DAVID R. WEGMANN
95949
LICENSED
PROFESSIONAL ENGINEER

David Wegmann PE
11/04/07

NO.	REVISION	BY	DATE

CP&Y Chiang, Patel & Yerby, Inc.

BEXAR COUNTY
PUBLIC WORKS DIVISION

F.M. 2696 (BLANCO ROAD)

CROSS SECTIONS

Designed: DDD	STATE	BEXAR COUNTY FILE NUMBER	PLAN SET NO.	
Checked: JMC	TEXAS		146	
Drawn: DDD	COUNTY		OF	
Checked: JTA	BEXAR		153	

pw:/Active Projects/BEX6102/8.00 Plans and Drawings/8.10 Cut Sheets/8.1.15 CrossSections/6102CSROXSecSheets8.dgn
11/4/2007 6:35:05 PM

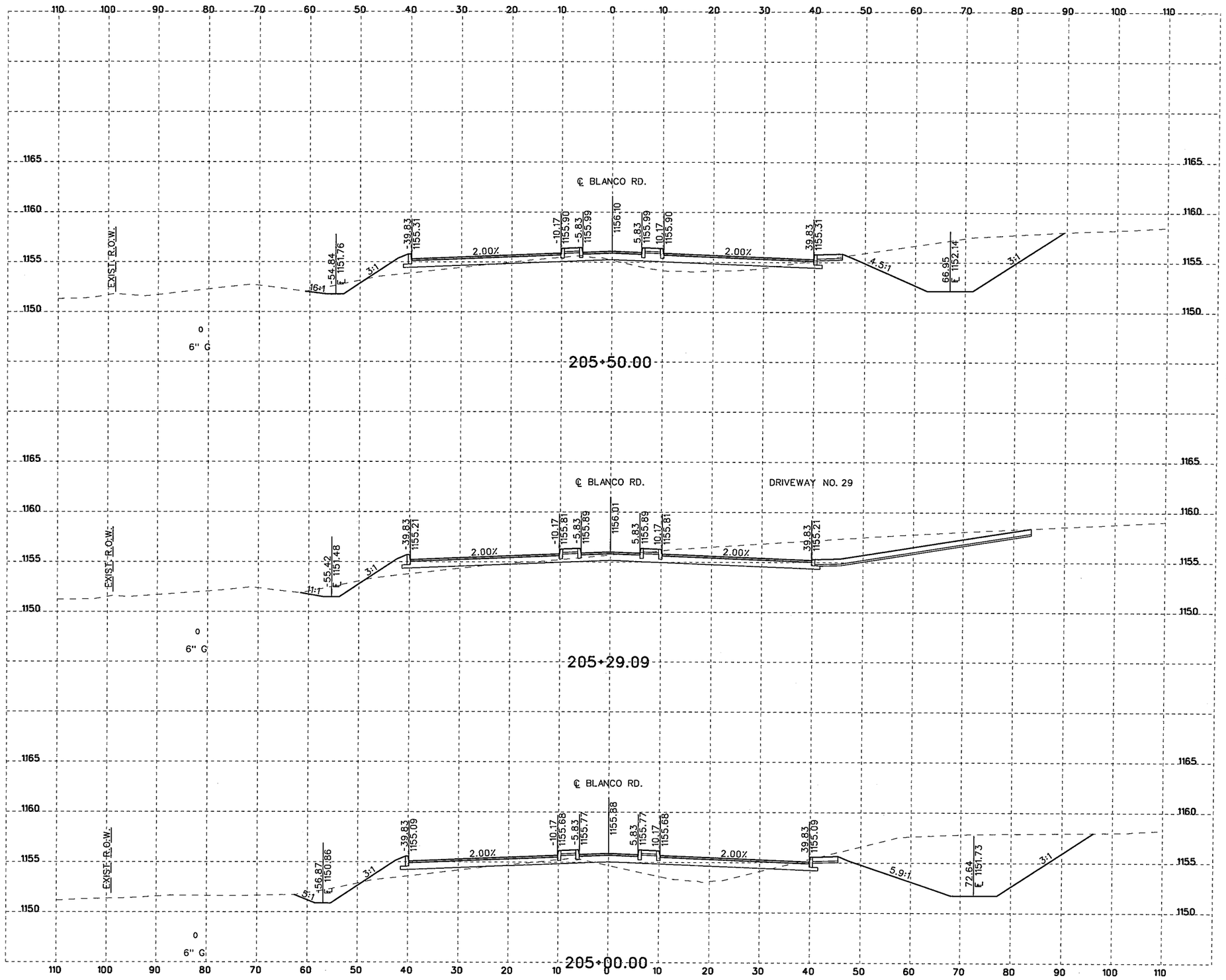

10 5 0 10 20
SCALE FEET
HORIZONTAL

10 2.5 0 5 10
SCALE FEET
VERTICAL

NOTES:

1. UTILITY LOCATIONS ARE APPROXIMATE AND ARE SHOWN FROM THE BEST INFORMATION PROVIDED BY THE UTILITY COMPANIES AT THE TIME PLANS WERE PREPARED. POSITION OF PROPOSED OR RELOCATED UTILITIES NOT REFLECTED IN CROSS SECTIONS.
2. CONTRACTOR SHALL NOTIFY UTILITY COMPANIES AND LOCATE UTILITIES A MINIMUM OF 48 HOURS BEFORE BEGINNING WORK IN A AREA.
3. CALL THE TEXAS STATE WIDE ONE CALL LOCATOR NUMBER 1-800-344-8377 48 HOURS BEFORE BEGINNING ANY EXCAVATION.

   DUE TO FEDERAL REGULATION TITLE 49, PART 192.181, CPS MUST MAINTAIN ACCESS TO GAS VALVES AT ALL TIMES. THE CONTRACTOR MUST PROTECT AND WORK AROUND ANY GAS VALVES THAT ARE IN THE PROJECT AREA.

   THE CONTRACTOR WILL BE RESPONSIBLE FOR PROTECTING ALL EXISTING UTILITIES ADJACENT TO THE WORK AREA.
4. SEE CROSS STREET PLAN AND PROFILE SHEETS AND INTERSECTION LAYOUT SHEETS FOR ADDITIONAL INFORMATION AT THE CROSS STREETS.
5. SEE DRIVEWAY SUMMARY, DRIVEWAY PROFILES, AND MISCELLANEOUS ROADWAY DETAILS FOR ADDITIONAL INFORMATION AT THE DRIVEWAYS.

THE SEAL APPEARING BELOW IS FOR ROADWAY ELEMENTS ONLY.

STATE OF TEXAS
JUSTIN M. CAIN
87653
LICENSED
PROFESSIONAL ENGINEER

11/4/07
, P.E.

THE SEAL APPEARING BELOW IS FOR DRAINAGE ELEMENTS ONLY.

STATE OF TEXAS
DAVID R. WEGMANN
95949
LICENSED
PROFESSIONAL ENGINEER

11/04/07 P.E.

NO.	REVISION	BY	DATE

CP&Y Chiang, Patel & Yerby, Inc.

BEXAR COUNTY
PUBLIC WORKS DIVISION

F.M. 2696 (BLANCO ROAD)

CROSS SECTIONS

Designed: DDD	STATE	BEXAR COUNTY FILE NUMBER	PLAN SET NO.
Checked: JMC	TEXAS		147
Drawn: DDD	COUNTY		OF
Checked: JTA	BEXAR		153

pw:/Active Projects/BEX6102/8.00 Plans and Drawings/8.10 Cut Sheets/8.1.15 CrossSections/6102CSRDXSecSheets8.dgn
11/4/2007
6:35:06 PM

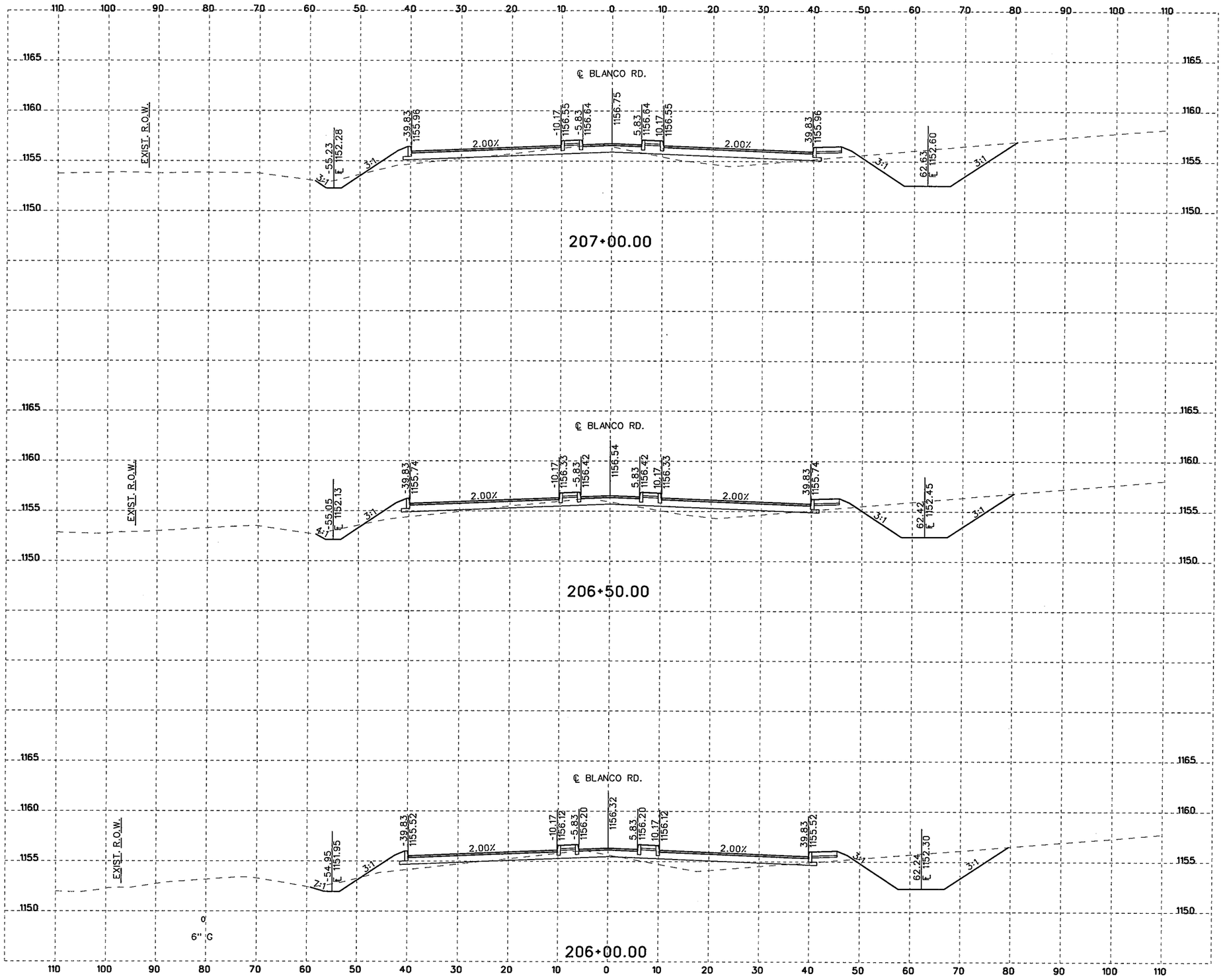

10 5 0 10 20
SCALE FEET
HORIZONTAL

10 2.5 0 5 10
SCALE FEET
VERTICAL

NOTES:

1. UTILITY LOCATIONS ARE APPROXIMATE AND ARE SHOWN FROM THE BEST INFORMATION PROVIDED BY THE UTILITY COMPANIES AT THE TIME PLANS WERE PREPARED. POSITION OF PROPOSED OR RELOCATED UTILITIES NOT REFLECTED IN CROSS SECTIONS.
2. CONTRACTOR SHALL NOTIFY UTILITY COMPANIES AND LOCATE UTILITIES A MINIMUM OF 48 HOURS BEFORE BEGINNING WORK IN A AREA.
3. CALL THE TEXAS STATE WIDE ONE CALL LOCATOR NUMBER 1-800-344-8377 48 HOURS BEFORE BEGINNING ANY EXCAVATION.

   DUE TO FEDERAL REGULATION TITLE 49, PART 192.181, CPS MUST MAINTAIN ACCESS TO GAS VALVES AT ALL TIMES. THE CONTRACTOR MUST PROTECT AND WORK AROUND ANY GAS VALVES THAT ARE IN THE PROJECT AREA.

   THE CONTRACTOR WILL BE RESPONSIBLE FOR PROTECTING ALL EXISTING UTILITIES ADJACENT TO THE WORK AREA.
4. SEE CROSS STREET PLAN AND PROFILE SHEETS AND INTERSECTION LAYOUT SHEETS FOR ADDITIONAL INFORMATION AT THE CROSS STREETS.
5. SEE DRIVEWAY SUMMARY, DRIVEWAY PROFILES, AND MISCELLANEOUS ROADWAY DETAILS FOR ADDITIONAL INFORMATION AT THE DRIVEWAYS.

THE SEAL APPEARING BELOW IS FOR ROADWAY ELEMENTS ONLY.

STATE OF TEXAS
JUSTIN M. CAIN
87653
LICENSED PROFESSIONAL ENGINEER

11/4/07

THE SEAL APPEARING BELOW IS FOR DRAINAGE ELEMENTS ONLY.

STATE OF TEXAS
DAVID R. WEGMANN
95949
LICENSED PROFESSIONAL ENGINEER

11/04/07

NO.	REVISION	BY	DATE

CP&Y Chiang, Patel & Yerby, Inc.

BEXAR COUNTY
PUBLIC WORKS DIVISION

F.M. 2696 (BLANCO ROAD)

CROSS SECTIONS

Designed: DDD	STATE	BEXAR COUNTY FILE NUMBER	PLAN SET NO.
Checked: JMC	TEXAS		148
Drawn: DDD	COUNTY		OF
Checked: JTA	BEXAR		153

pw:/Active Projects/BEX6102/8.00 Plans and Drawings/8.10 Cut Sheets/8.1.15 CrossSections/6102CSRDXSecSheets8.dgn
11/4/2007
6:35:06 PM

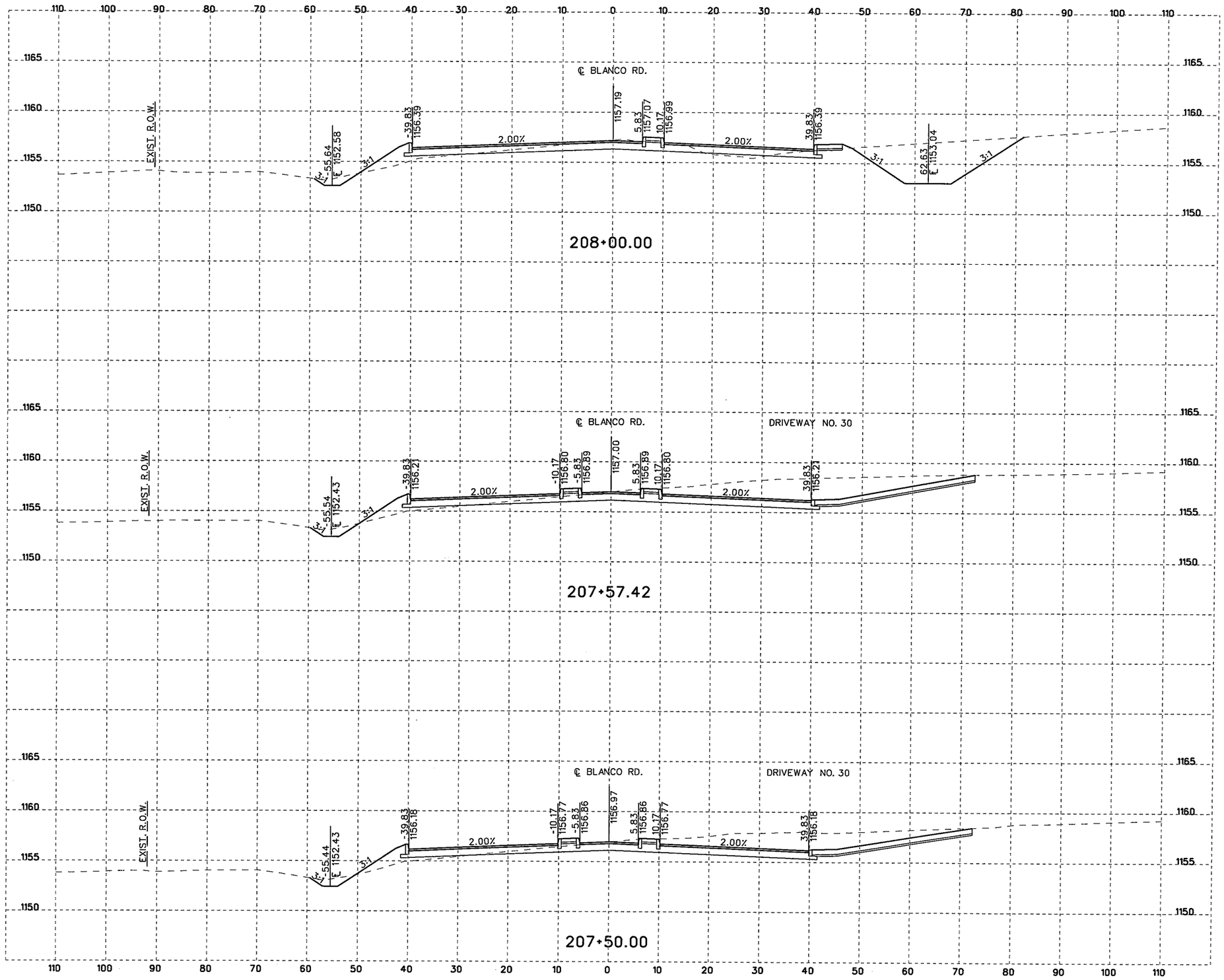

10 5 0 10 20
SCALE FEET
HORIZONTAL

10 2.5 0 5 10
SCALE FEET
VERTICAL

NOTES:

1. UTILITY LOCATIONS ARE APPROXIMATE AND ARE SHOWN FROM THE BEST INFORMATION PROVIDED BY THE UTILITY COMPANIES AT THE TIME PLANS WERE PREPARED. POSITION OF PROPOSED OR RELOCATED UTILITIES NOT REFLECTED IN CROSS SECTIONS.
2. CONTRACTOR SHALL NOTIFY UTILITY COMPANIES AND LOCATE UTILITIES A MINIMUM OF 48 HOURS BEFORE BEGINNING WORK IN A AREA.
3. CALL THE TEXAS STATE WIDE ONE CALL LOCATOR NUMBER 1-800-344-8377 48 HOURS BEFORE BEGINNING ANY EXCAVATION.

   DUE TO FEDERAL REGULATION TITLE 49, PART 192.181, CPS MUST MAINTAIN ACCESS TO GAS VALVES AT ALL TIMES. THE CONTRACTOR MUST PROTECT AND WORK AROUND ANY GAS VALVES THAT ARE IN THE PROJECT AREA.

   THE CONTRACTOR WILL BE RESPONSIBLE FOR PROTECTING ALL EXISTING UTILITIES ADJACENT TO THE WORK AREA.
4. SEE CROSS STREET PLAN AND PROFILE SHEETS AND INTERSECTION LAYOUT SHEETS FOR ADDITIONAL INFORMATION AT THE CROSS STREETS.
5. SEE DRIVEWAY SUMMARY, DRIVEWAY PROFILES, AND MISCELLANEOUS ROADWAY DETAILS FOR ADDITIONAL INFORMATION AT THE DRIVEWAYS.

THE SEAL APPEARING BELOW IS FOR ROADWAY ELEMENTS ONLY.

STATE OF TEXAS
JUSTIN M. CAIN
87653
LICENSED PROFESSIONAL ENGINEER

11/4/07
J. M. Cain, P.E.

THE SEAL APPEARING BELOW IS FOR DRAINAGE ELEMENTS ONLY.

STATE OF TEXAS
DAVID R. WEGMANN
95949
LICENSED PROFESSIONAL ENGINEER

11/04/07

NO.	REVISION	BY	DATE

CP&Y Chiang, Patel & Yerby, Inc.

BEXAR COUNTY
PUBLIC WORKS DIVISION

F.M. 2696 (BLANCO ROAD)

CROSS SECTIONS

Designed: DDD	STATE	BEXAR COUNTY FILE NUMBER	PLAN SET NO.
Checked: JMC	TEXAS		149
Drawn: DDD	COUNTY		OF
Checked: JTA	BEXAR		153

pw:/Active Projects/BEX6102/8.00 Plans and Drawings/8.10 Cut Sheets/8.1.15 CrossSections/6102CSRDXSecSheetsB.dgn
11/4/2007 6:35:06 PM

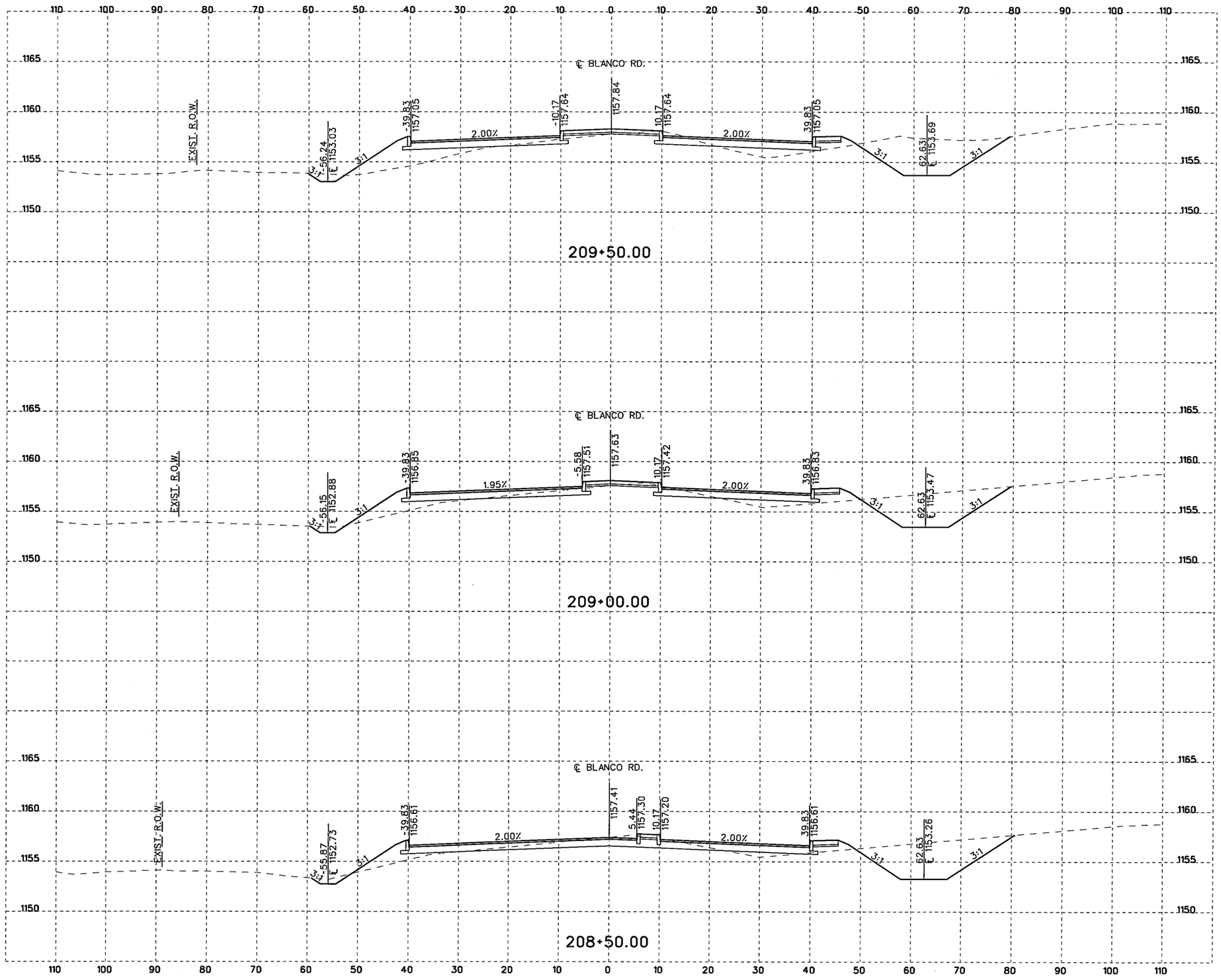

10 5 0 10 20
SCALE FEET
HORIZONTAL

10 2.5 0 5 10
SCALE FEET
VERTICAL

NOTES:

1. UTILITY LOCATIONS ARE APPROXIMATE AND ARE SHOWN FROM THE BEST INFORMATION PROVIDED BY THE UTILITY COMPANIES AT THE TIME PLANS WERE PREPARED. POSITION OF PROPOSED OR RELOCATED UTILITIES NOT REFLECTED IN CROSS SECTIONS.
2. CONTRACTOR SHALL NOTIFY UTILITY COMPANIES AND LOCATE UTILITIES A MINIMUM OF 48 HOURS BEFORE BEGINNING WORK IN A AREA.
3. CALL THE TEXAS STATE WIDE ONE CALL LOCATOR NUMBER 1-800-344-8377 48 HOURS BEFORE BEGINNING ANY EXCAVATION.

   DUE TO FEDERAL REGULATION TITLE 49, PART 192.181, CPS MUST MAINTAIN ACCESS TO GAS VALVES AT ALL TIMES. THE CONTRACTOR MUST PROTECT AND WORK AROUND ANY GAS VALVES THAT ARE IN THE PROJECT AREA.

   THE CONTRACTOR WILL BE RESPONSIBLE FOR PROTECTING ALL EXISTING UTILITIES ADJACENT TO THE WORK AREA.
4. SEE CROSS STREET PLAN AND PROFILE SHEETS AND INTERSECTION LAYOUT SHEETS FOR ADDITIONAL INFORMATION AT THE CROSS STREETS.
5. SEE DRIVEWAY SUMMARY, DRIVEWAY PROFILES, AND MISCELLANEOUS ROADWAY DETAILS FOR ADDITIONAL INFORMATION AT THE DRIVEWAYS.

THE SEAL APPEARING BELOW IS FOR ROADWAY ELEMENTS ONLY.

STATE OF TEXAS
JUSTIN M. CAIN
87653
LICENSED
PROFESSIONAL ENGINEER

11/4/07

THE SEAL APPEARING BELOW IS FOR DRAINAGE ELEMENTS ONLY.

STATE OF TEXAS
DAVID R. WEGMANN
95949
LICENSED
PROFESSIONAL ENGINEER

P.E.
11/04/07

NO.	REVISION	BY	DATE

CP&Y Chiang, Patel & Yerby, Inc.

BEXAR COUNTY
PUBLIC WORKS DIVISION

F.M. 2696 (BLANCO ROAD)

CROSS SECTIONS

Designed: DDD	STATE	BEXAR COUNTY FILE NUMBER	PLAN SET NO.
Checked: JMC	TEXAS		150
Drawn: DDD	COUNTY		OF
Checked: JTA	BEXAR		153

pw:/Active Projects/BEX6102/8.00 Plans and Drawings/8.10 Cut Sheets/8.15 CrossSections/6102CSRDXSecSheets8.dgn
11/4/2007 6:35:07 PM

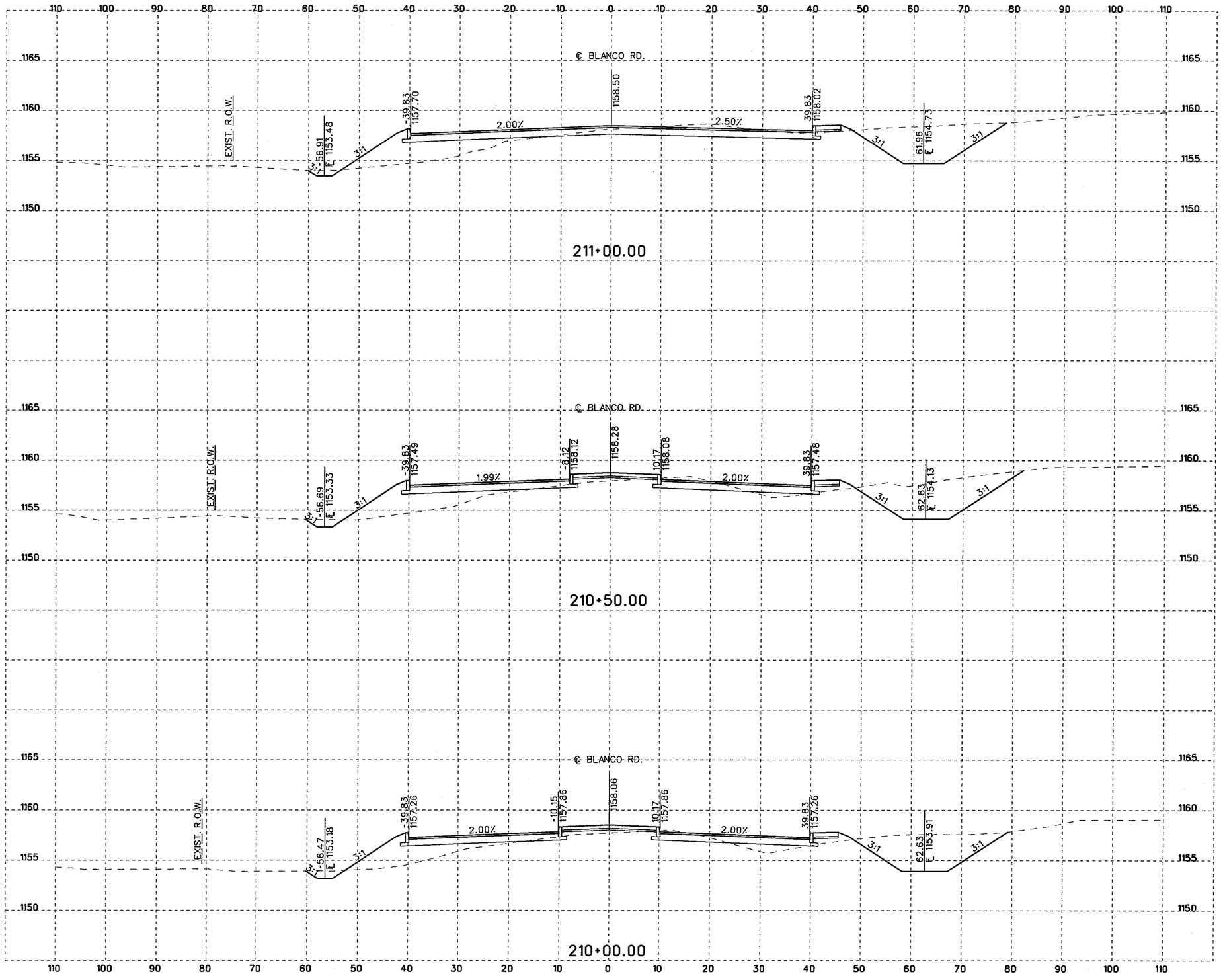

10 5 0 10 20
SCALE FEET
HORIZONTAL

10 2.5 0 5 10
SCALE FEET
VERTICAL

NOTES:

1. UTILITY LOCATIONS ARE APPROXIMATE AND ARE SHOWN FROM THE BEST INFORMATION PROVIDED BY THE UTILITY COMPANIES AT THE TIME PLANS WERE PREPARED. POSITION OF PROPOSED OR RELOCATED UTILITIES NOT REFLECTED IN CROSS SECTIONS.
2. CONTRACTOR SHALL NOTIFY UTILITY COMPANIES AND LOCATE UTILITIES A MINIMUM OF 48 HOURS BEFORE BEGINNING WORK IN A AREA.
3. CALL THE TEXAS STATE WIDE ONE CALL LOCATOR NUMBER 1-800-344-8377 48 HOURS BEFORE BEGINNING ANY EXCAVATION.

   DUE TO FEDERAL REGULATION TITLE 49, PART 192.181, CPS MUST MAINTAIN ACCESS TO GAS VALVES AT ALL TIMES. THE CONTRACTOR MUST PROTECT AND WORK AROUND ANY GAS VALVES THAT ARE IN THE PROJECT AREA.

   THE CONTRACTOR WILL BE RESPONSIBLE FOR PROTECTING ALL EXISTING UTILITIES ADJACENT TO THE WORK AREA.
4. SEE CROSS STREET PLAN AND PROFILE SHEETS AND INTERSECTION LAYOUT SHEETS FOR ADDITIONAL INFORMATION AT THE CROSS STREETS.
5. SEE DRIVEWAY SUMMARY, DRIVEWAY PROFILES, AND MISCELLANEOUS ROADWAY DETAILS FOR ADDITIONAL INFORMATION AT THE DRIVEWAYS.

THE SEAL APPEARING BELOW IS FOR ROADWAY ELEMENTS ONLY.

STATE OF TEXAS
JUSTIN M. CAIN
87653
LICENSED
PROFESSIONAL ENGINEER

J. M. Cain, P.E.
11/4/07

THE SEAL APPEARING BELOW IS FOR DRAINAGE ELEMENTS ONLY.

STATE OF TEXAS
DAVID R. WEGMANN
95949
LICENSED
PROFESSIONAL ENGINEER

D.R. Wegmann P.E.
11/04/07

NO.	REVISION	BY	DATE

CP&Y Chiang, Patel & Yerby, Inc.

BEXAR COUNTY
PUBLIC WORKS DIVISION

F.M. 2696 (BLANCO ROAD)

CROSS SECTIONS

Designed: DDD	STATE	BEXAR COUNTY FILE NUMBER	PLAN SET NO.
Checked: JMC	TEXAS		151
Drawn: DDD	COUNTY		OF
Checked: JTA	BEXAR		153

pw:/Active Projects/BEX6102/8.00 Plans and Drawings/8.10 Cut Sheets/8.1.15 CrossSections/6102CSRDXSecSheets8.dgn
11/4/2007 6:35:07 PM

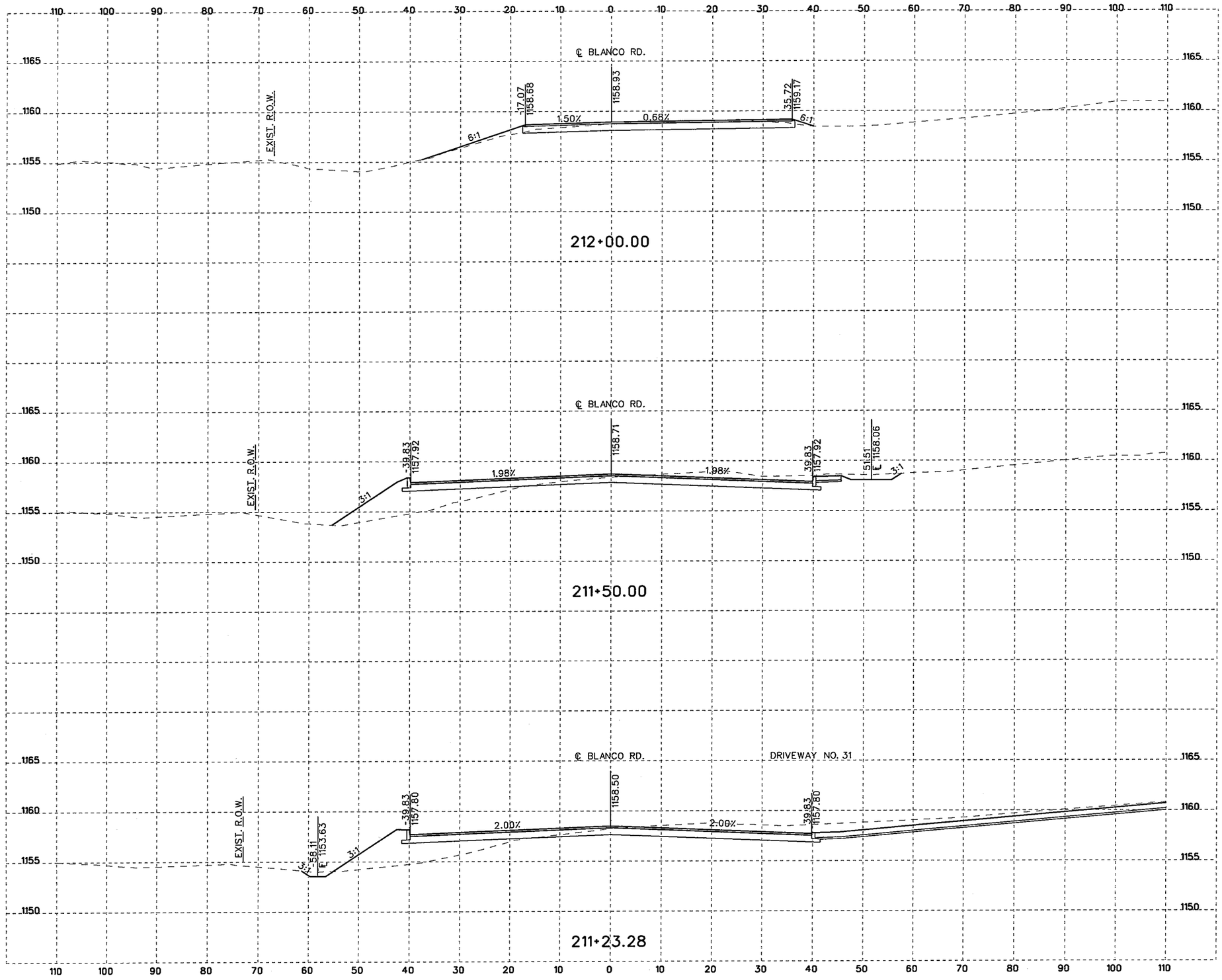

10 5 0 10 20
SCALE FEET
HORIZONTAL

10 2.5 0 5 10
SCALE FEET
VERTICAL

NOTES:

1. UTILITY LOCATIONS ARE APPROXIMATE AND ARE SHOWN FROM THE BEST INFORMATION PROVIDED BY THE UTILITY COMPANIES AT THE TIME PLANS WERE PREPARED. POSITION OF PROPOSED OR RELOCATED UTILITIES NOT REFLECTED IN CROSS SECTIONS.
2. CONTRACTOR SHALL NOTIFY UTILITY COMPANIES AND LOCATE UTILITIES A MINIMUM OF 48 HOURS BEFORE BEGINNING WORK IN A AREA.
3. CALL THE TEXAS STATE WIDE ONE CALL LOCATOR NUMBER 1-800-344-8377 48 HOURS BEFORE BEGINNING ANY EXCAVATION.

   DUE TO FEDERAL REGULATION TITLE 49, PART 192.181, CPS MUST MAINTAIN ACCESS TO GAS VALVES AT ALL TIMES. THE CONTRACTOR MUST PROTECT AND WORK AROUND ANY GAS VALVES THAT ARE IN THE PROJECT AREA.

   THE CONTRACTOR WILL BE RESPONSIBLE FOR PROTECTING ALL EXISTING UTILITIES ADJACENT TO THE WORK AREA.
4. SEE CROSS STREET PLAN AND PROFILE SHEETS AND INTERSECTION LAYOUT SHEETS FOR ADDITIONAL INFORMATION AT THE CROSS STREETS.
5. SEE DRIVEWAY SUMMARY, DRIVEWAY PROFILES, AND MISCELLANEOUS ROADWAY DETAILS FOR ADDITIONAL INFORMATION AT THE DRIVEWAYS.

THE SEAL APPEARING BELOW IS FOR ROADWAY ELEMENTS ONLY.

STATE OF TEXAS
JUSTIN M. CAIN
87653
LICENSED PROFESSIONAL ENGINEER

11/4/07

THE SEAL APPEARING BELOW IS FOR DRAINAGE ELEMENTS ONLY.

STATE OF TEXAS
DAVID R. WEGMANN
95949
LICENSED PROFESSIONAL ENGINEER

11/04/07

NO.	REVISION	BY	DATE

CP&Y Chiang, Patel & Yerby, Inc.

BEXAR COUNTY
PUBLIC WORKS DIVISION

F.M. 2696 (BLANCO ROAD)

CROSS SECTIONS

Designed: DDD	STATE	BEXAR COUNTY FILE NUMBER	PLAN SET NO.
Checked: JMC	TEXAS		152
Drawn: DDD	COUNTY		OF
Checked: JTA	BEXAR		153

pw:/Active Projects/BEX6102/8.00 Plans and Drawings/8.10 Cut Sheets/8.1.15 CrossSections/6102CSROXSecSheets8.dgn
11/4/2007 6:35:07 PM

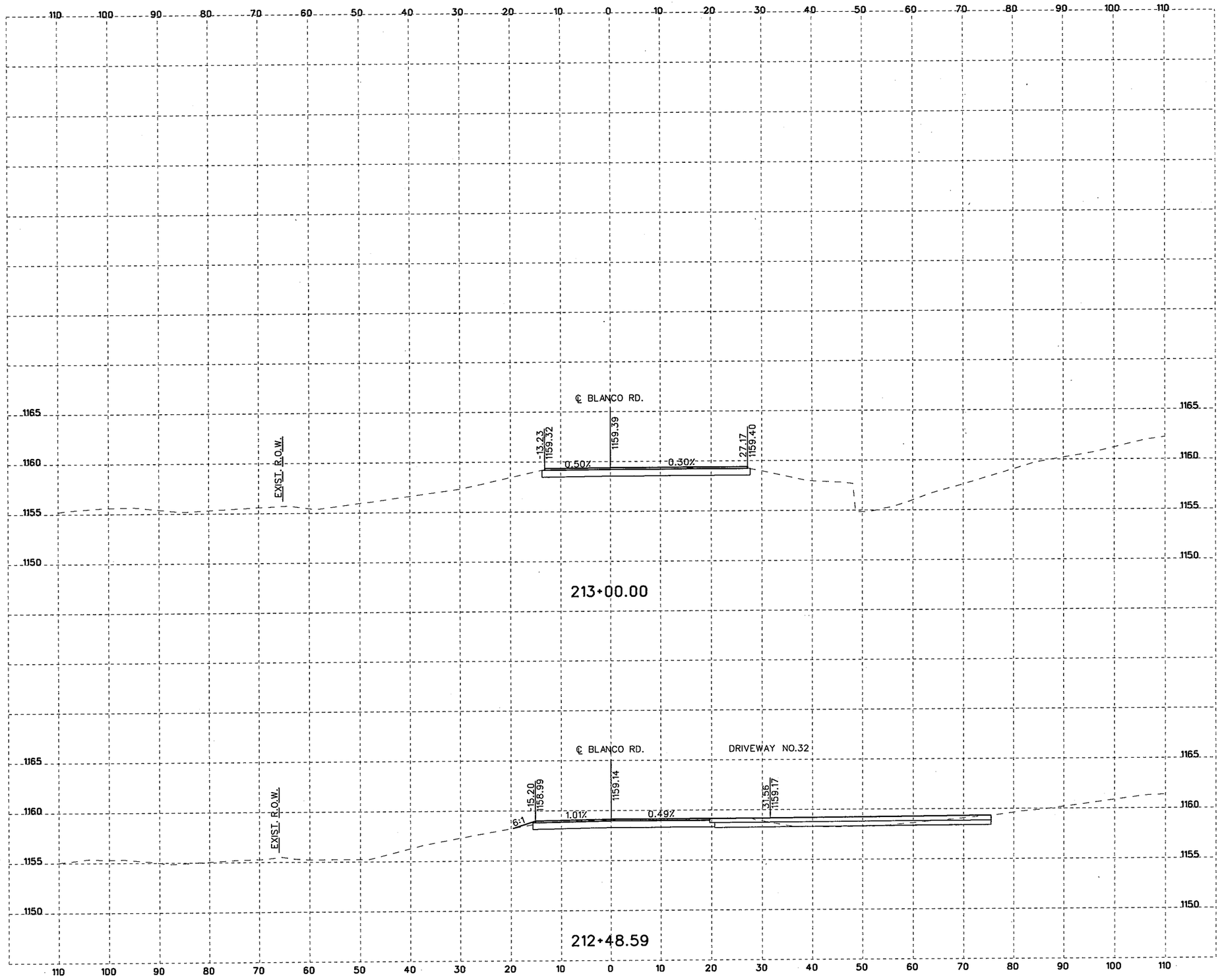

10 5 0 10 20
SCALE FEET
HORIZONTAL

10 2.5 0 5 10
SCALE FEET
VERTICAL

NOTES:

1. UTILITY LOCATIONS ARE APPROXIMATE AND ARE SHOWN FROM THE BEST INFORMATION PROVIDED BY THE UTILITY COMPANIES AT THE TIME PLANS WERE PREPARED. POSITION OF PROPOSED OR RELOCATED UTILITIES NOT REFLECTED IN CROSS SECTIONS.
2. CONTRACTOR SHALL NOTIFY UTILITY COMPANIES AND LOCATE UTILITIES A MINIMUM OF 48 HOURS BEFORE BEGINNING WORK IN A AREA.
3. CALL THE TEXAS STATE WIDE ONE CALL LOCATOR NUMBER 1-800-344-8377 48 HOURS BEFORE BEGINNING ANY EXCAVATION.

   DUE TO FEDERAL REGULATION TITLE 49, PART 192.181, CPS MUST MAINTAIN ACCESS TO GAS VALVES AT ALL TIMES. THE CONTRACTOR MUST PROTECT AND WORK AROUND ANY GAS VALVES THAT ARE IN THE PROJECT AREA.

   THE CONTRACTOR WILL BE RESPONSIBLE FOR PROTECTING ALL EXISTING UTILITIES ADJACENT TO THE WORK AREA.
4. SEE CROSS STREET PLAN AND PROFILE SHEETS AND INTERSECTION LAYOUT SHEETS FOR ADDITIONAL INFORMATION AT THE CROSS STREETS.
5. SEE DRIVEWAY SUMMARY, DRIVEWAY PROFILES, AND MISCELLANEOUS ROADWAY DETAILS FOR ADDITIONAL INFORMATION AT THE DRIVEWAYS.

THE SEAL APPEARING BELOW IS FOR ROADWAY ELEMENTS ONLY.

STATE OF TEXAS
JUSTIN M. CAIN
87653
LICENSED
PROFESSIONAL ENGINEER

P.E.
11/4/07

THE SEAL APPEARING BELOW IS FOR DRAINAGE ELEMENTS ONLY.

STATE OF TEXAS
DAVID R. WEGMANN
95949
LICENSED
PROFESSIONAL ENGINEER

P.E.
11/04/07

NO.	REVISION	BY	DATE

CP&Y Chiang, Patel & Yerby, Inc.

BEXAR COUNTY
PUBLIC WORKS DIVISION

F.M. 2696 (BLANCO ROAD)

CROSS SECTIONS

Designed: DDD	STATE	BEXAR COUNTY FILE NUMBER	PLAN SET NO.	
Checked: JMC	TEXAS		153	
Drawn: DDD	COUNTY		OF	
Checked: JTA	BEXAR		153	

pw:/Active Projects/BEX6102/8.00 Plans and Drawings/8.10 Cut Sheets/8.1.15 CrossSections/6102CSRDXSecSheetsB.dgn
11/4/2007 6:35:08 PM