TEXAS DEPARTMENT OF TRANSPORTATION
SCHEMATIC LAYOUT
LOOP 1604 - BEXAR COUNTY
OFFICE OF THE DISTRICT ENGINEER
SAN ANTONIO, TEXAS

CONTROL: 2452 SECTION: 03 JOB: 108
(LOWER SEGUIN RD. TO IH 10)

LENGTH 2.75 MILES

DESIGN SPEED: 60 MPH
FUNCTIONAL CLASS: PRINCIPAL ARTERIAL
TERRAIN: ROLLING

ADT: FROM LOWER SEGUIN RD. TO IH 10
25,100 AADT 2012
39,200 AADT 2032

CORRECT:

, 2010

TRANSPORTATION PLANNING DIRECTOR

CORRECT:

, 2010

APPROVED: BY DESIGN DIVISION LETTER DATED

DIRECTOR OF TRANSPORTATION PLANNING AND DEVELOPMENT

RECOMMENDED FOR APPROVAL:

, 2010

APPROVED: BY F.H.W.A. LETTER DATED

DISTRICT ENGINEER

PRELIMINARY SUBJECT TO CHANGE

© 2010 by Texas Department of Transportation; (512)416-2055; all rights reserved

TYPICAL SECTIONS



EXISTING TYPICAL SECTION - LOOP 1604
FROM STA 283+00 TO - STA 410+00



EXISTING TYPICAL SECTION - AT IH 10



PROPOSED ROADWAY TYPICAL SECTION - LOOP 1604
FROM STA 283+00 TO - STA 410+00



PROPOSED - LOOP 1604
BRIDGE SECTIONS

PROPOSED ROADWAY TYPICAL SECTION - AT IH 10
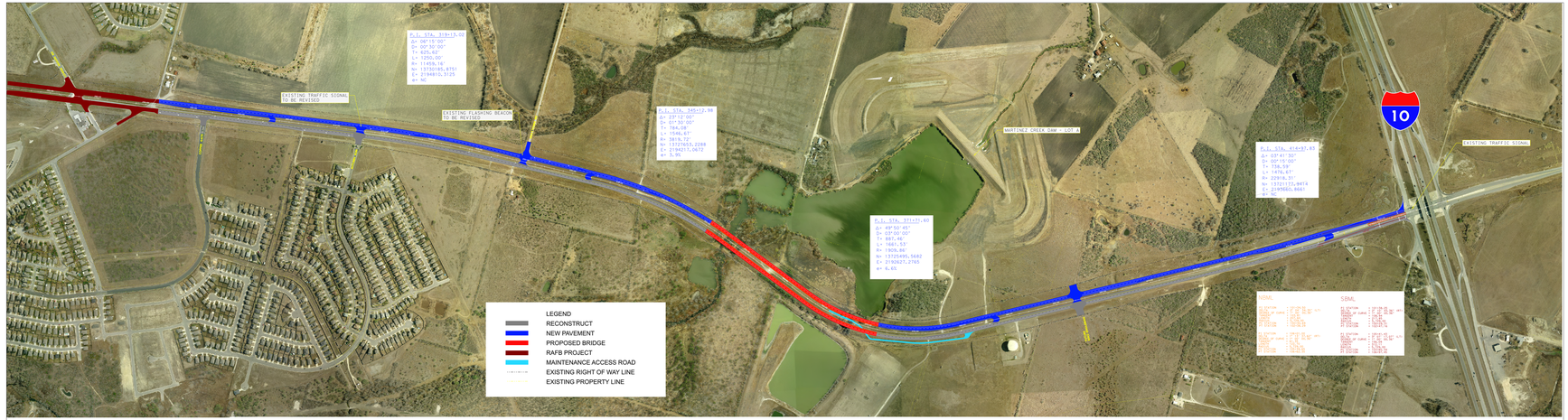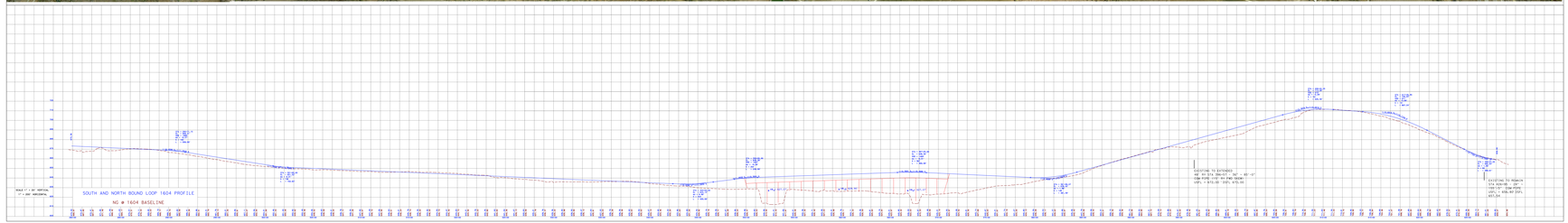
TYPICAL SECTIONS NOT TO SCALE